


December 22, 2017

To: Ft. Pierce Planning Department

My neighbors to the south at 1711 S. Indian River Drive are Conrad Stegner and Margaret Cook. I acknowledge that they are seeking a variance on the south side of their property which allows their home to be 14.3' from the property line. This is how the home is currently situated on the lot, and how they purchased it in October 2016.

I have no concerns with this variance.

A handwritten signature in cursive script that reads "Linda L. Crouch". The signature is written in black ink and is positioned above the printed name.

Linda L. Crouch

1709 S. Indian River Dr, Ft. Pierce, FL 34950


Parcel ID # 2415-411-0003-000-3


December 22, 2017

To: Ft. Pierce Planning Department

Our neighbors to the north at 1711 S. Indian River Drive are Conrad Stegner and Margaret Cook. We acknowledge that they are seeking a variance on the south side of their property which allows their home to be 14.3' from the property line. This is how the home is currently situated on the lot, and how they purchased it in October 2016.

We have no concerns with this variance.


Bernard W. McBee


Peggy McBee

Bernard McBee

Peggy McBee

1801 S. Indian River Dr, Ft. Pierce, FL 34950

Parcel ID # 2415-414-0001-000-8