



**Planned Development  
Section 30, Township 35S, Range 40E  
City of Fort Pierce, Florida**

**Applicant**

S.R. Bacher Enterprises, LLC  
1821 N. US Hwy 1  
Fort Pierce, FL 34946

**Civil Engineer**

Stephen Cooper, P.E & Assoc., Inc.  
1450 S. Federal Highway  
Port Saint Lucie, FL 34952  
P: 772.336.2933

**Surveyor**

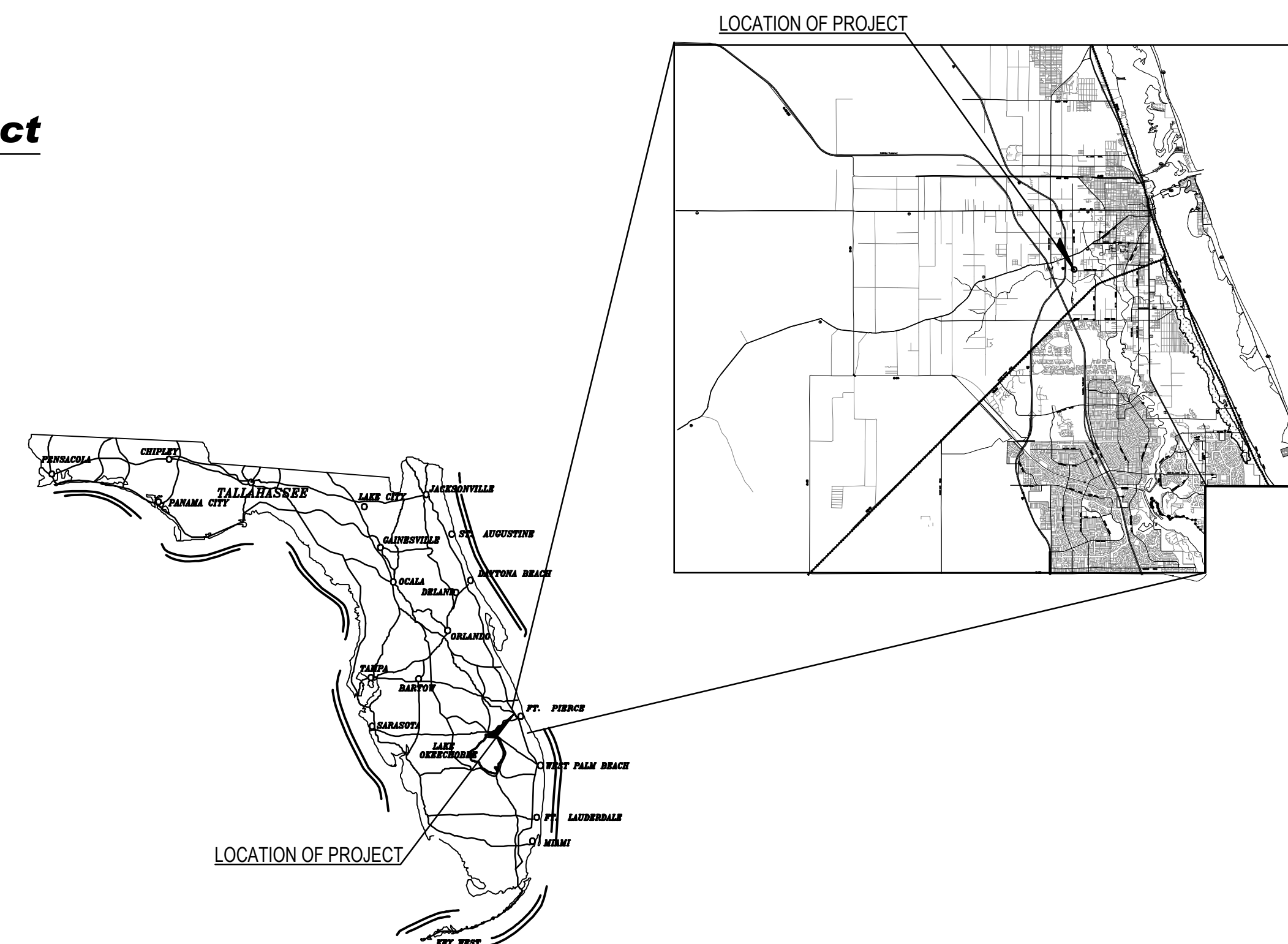
EDC, Inc.  
Engineers and Surveyors  
10250 SW Village Parkway, Suite 201  
Port Saint Lucie, FL 34987  
P: 772.462.2455

**Land Planner/Landscape Architect**

Lucido & Associates, P.A  
701 East Ocean Blvd.  
Stuart, FL 34994  
P: 772.220.2100

**Architect**

Brent A. Wood, Architect  
20 SE Ocean Boulevard  
Stuart, FL 34994



**Sheet Index**

Cover Sheet	
Site Plan	SP-1
Detail Sheets	SP-2 - SP-6
Aerial	SP-7
Landscape Plan	LA-1
Littoral Zone Plan	LA-2
Tree Mitigation Plan	LA-3
Specifications	LA-4
Details	LA-5

**Building Data**

Gross Floor Area:	12,000 sf
Maximum Height:	35'
Proposed Height:	35'
Building Coverage:	40% Max.
Open Space:	20% Min.

**Setback Data Table**

Primary Structures: (Admin. bldg., Manager's Quarters)	
	Minimum Provided
Front:	25' 120'
Side:	20' 53'
Side to Corner:	20' 20'+
Rear:	15' 141'

Accessory Structures: (Workshop, amenities)	
	Minimum Provided
Front:	25' 129'
Side:	20' 362'
Side to Corner:	20' 20'+
Rear:	15' 1,241'

**Site Data:**

Existing Zoning:	R-4
Existing FLU:	RM
Proposed Zoning:	PD
Proposed FLU:	BC
Current Use of Land:	Vacant
Proposed Use of Land:	KOA Campground
Pull-thru Stalls:	196
Back-in Stalls:	127
Total:	323
Total Site Area:	2,441,563 sf. (mol) 56.05 Ac. (100%)
Impervious Area:	783,001 sf. 17.97 Ac. (32%)
Building:	12,000 sf. 0.28 Ac.
Amenity:	25,713 sf. 0.59 Ac.
RV Area:	714,753 sf. 16.40 Ac.
Guest Parking & Entry:	30,535 sf. 0.70 Ac.
Pervious Area:	1,658,562 sf. 38.07 Ac. (68%)
Landscape & Open Area:	1,463,255 sf. 33.59 Ac.
Lakes:	195,307 sf. 4.48 Ac.

**Parking Requirements:**

Commercial RV Park:	1 space per 300 sf @ 6,000 sf. 6 spaces.
Vehicle Parking Required:	20 Spaces
Parking Provided:	27 Spaces Includes (2) Handicap Space
Bicycle Parking Required:	3 Spaces
Bicycle Parking Provided:	10 Spaces
Loading Zones Required:	0 Spaces
No Loading Spaces required for buildings under 10,000 sf.	
* Each Pull-Through and Back-In Stall accommodates RV and Car Parking	

**General Notes:**

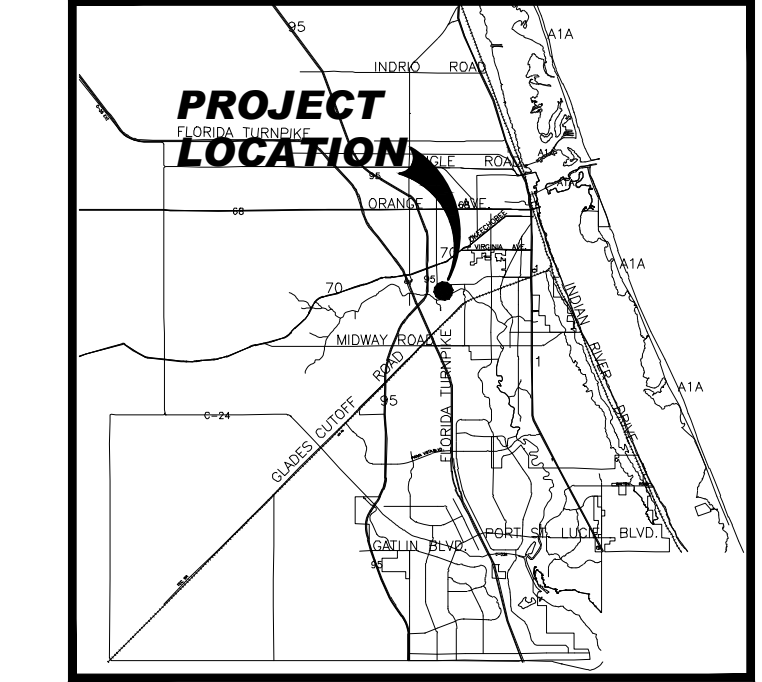
- Parking space striping shall conform to Section 22-60(c)(8) of the Fort Pierce City Code.
- A fence shall be placed around all back flow prevention devices in accordance with Section 22-70(d) of the Fort Pierce City Code.
- All interior sidewalks to be 5' wide minimum.
- Parking space bumper rails shall comply with Section 22-60(C)(7) of the Fort Pierce City Code.
- Chapters 17 and 22, as well as Article XII, of the City of Fort Pierce Code shall be adhered to.
- All signage to comply with Chapter 15 of the City of Fort Pierce Code of Ordinances.

**Legal Description:**

THE SOUTH 1/2 OF THE NORTHWEST 1/4 OF THE NORTHEAST 1/4 OF THE NORTHWEST 1/4 AND THE NORTH 1/2 OF THE SOUTH 1/2 OF THE NORTHEAST 1/4 OF THE NORTHWEST 1/4, LESS THE EAST 33 FEET THEREOF; AND THE SOUTHWEST 1/4 OF THE SOUTHWEST 1/4 OF THE NORTHEAST 1/4 OF THE NORTHWEST 1/4, LESS THE SOUTH 33 FEET THEREOF; AND THE NORTHWEST 1/4 OF THE NORTHWEST 1/4, LESS THE WEST 40 FEET THEREOF AND LESS THE SOUTH 33 FEET THEREOF; ALL IN SECTION 30, TOWNSHIP 35 SOUTH, RANGE 40 EAST, ST. LUCIE COUNTY, FLORIDA.  
CONTAINING 56.035 ACRES, MORE OR LESS.



**Key / Location:**



**Project Team:**

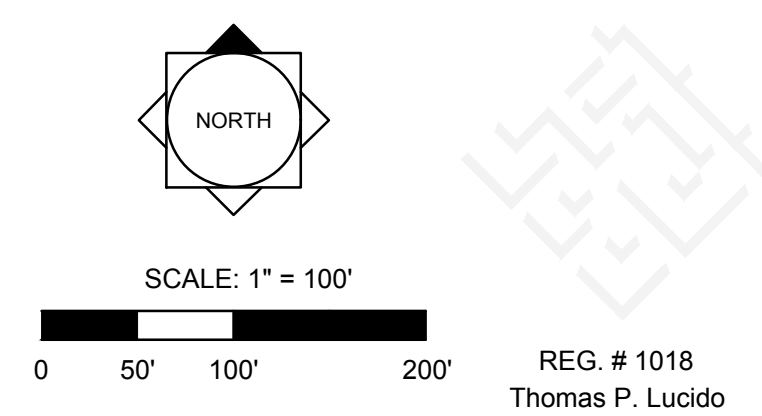
Applicant:	S.R. Enterprises, LLC 1821 N. US1 Fort Pierce, FL 34946
Land Planner / Landscape Architect:	Lucido & Associates 701 East Ocean Boulevard Stuart, Florida 34994
Legal Counsel:	W. Lee Dobbing, Esq. Dean, Mead, Minton & Zwimmer 1903 S. 25th Street, Suite 200 Fort Pierce, FL 34947



**Jenkins Road KOA**

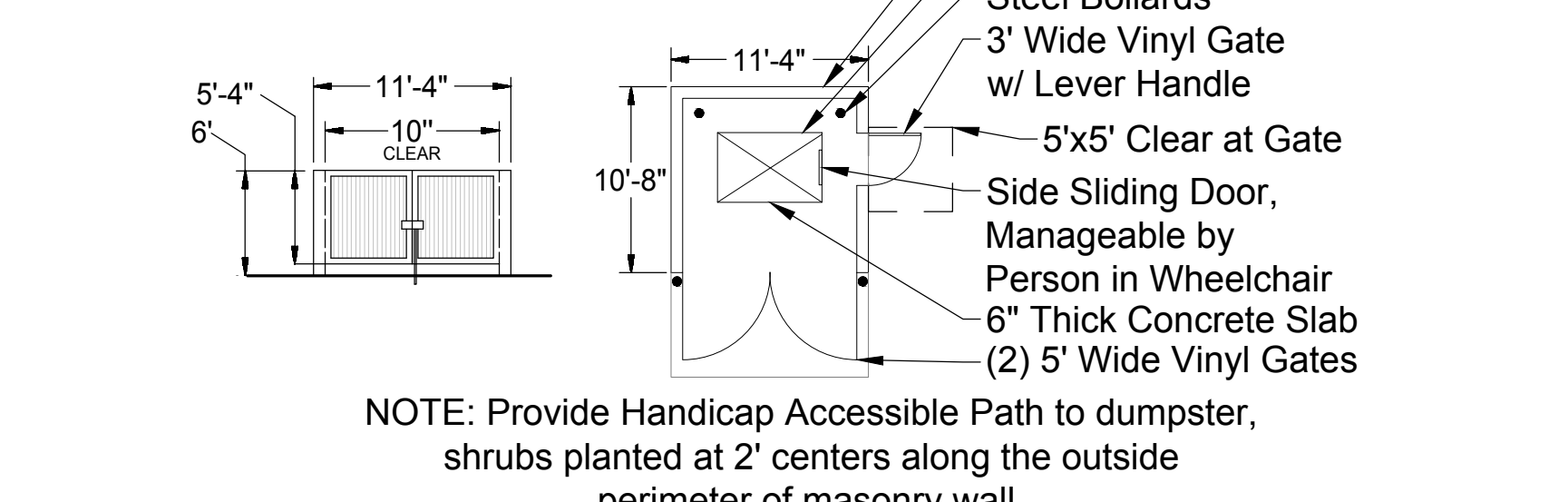
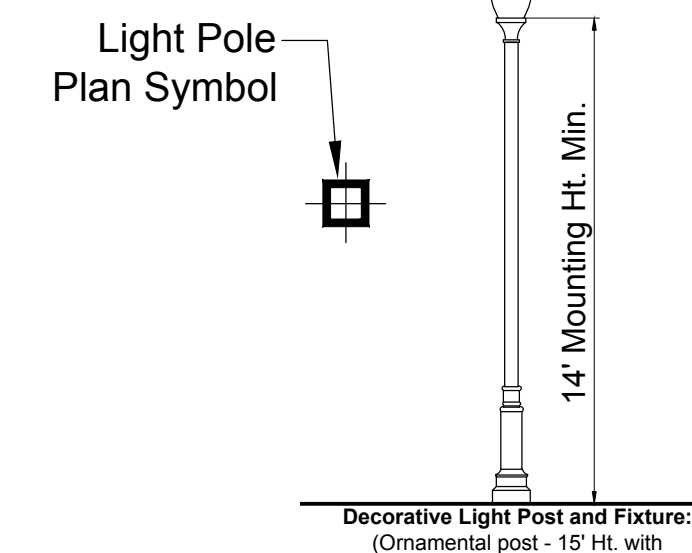
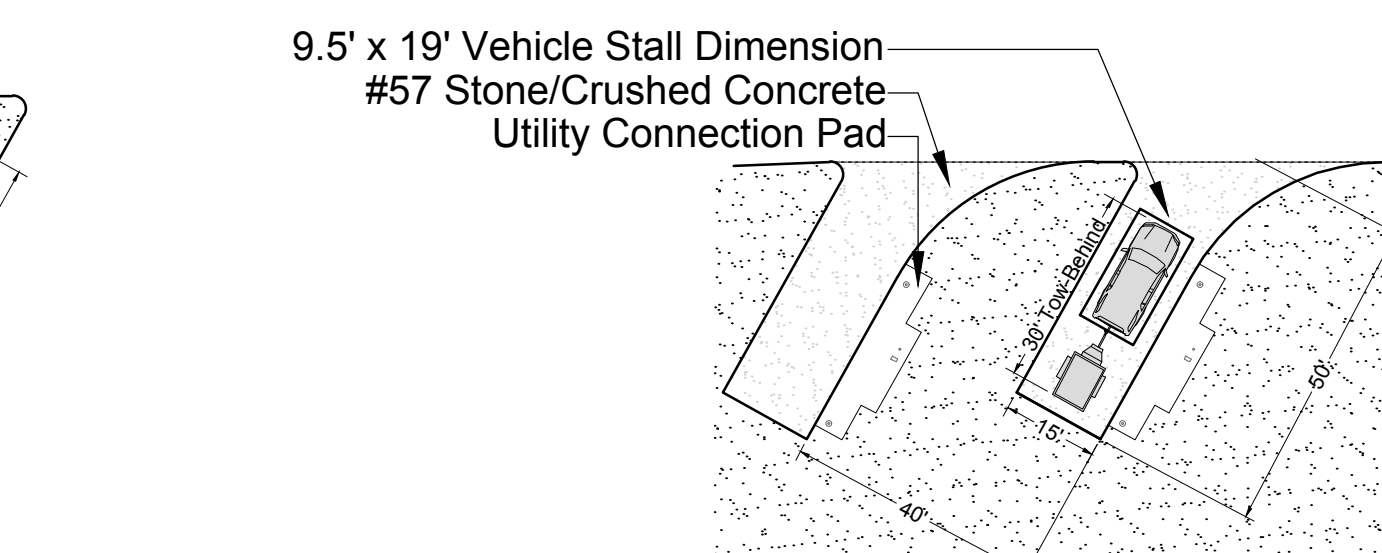
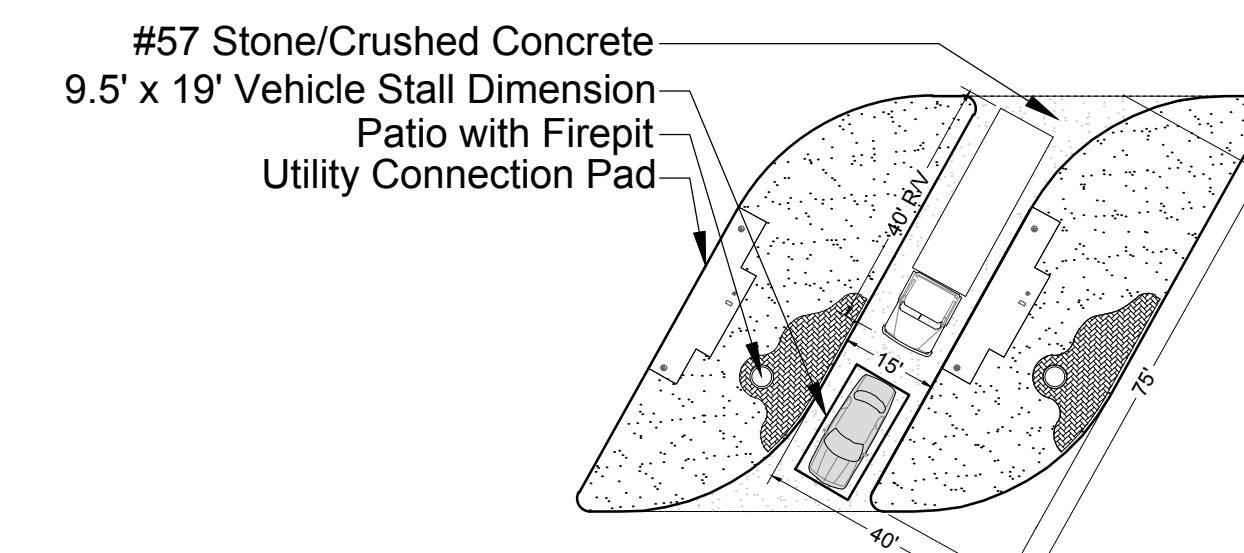
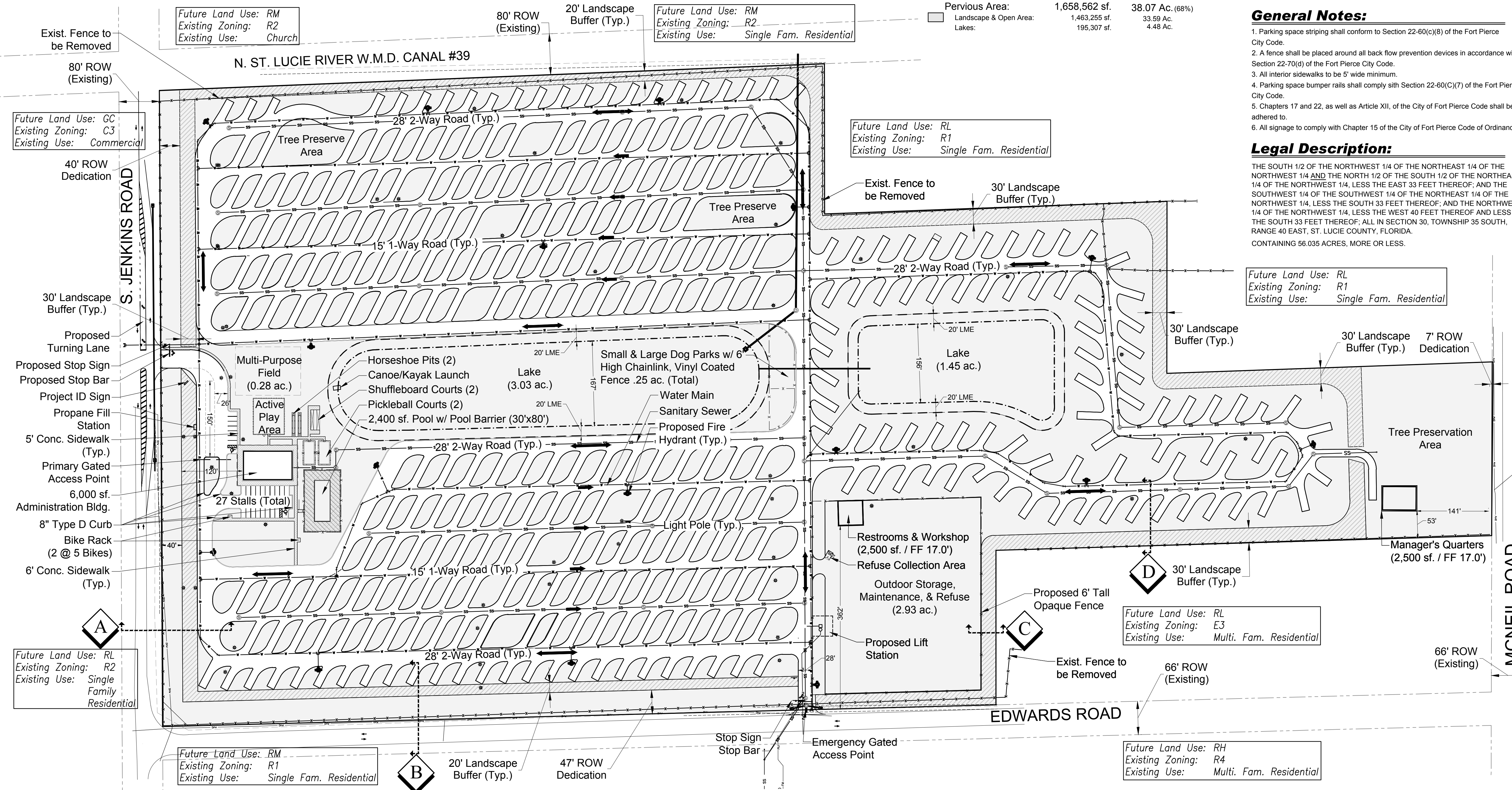
Fort Pierce, Florida  
Planned Development  
Site Plan

Date	By	Description
9.5.17	JJ	Initial Submittal
10.10.17	DC	Resubmittal
2.20.18	JJ	Resubmittal

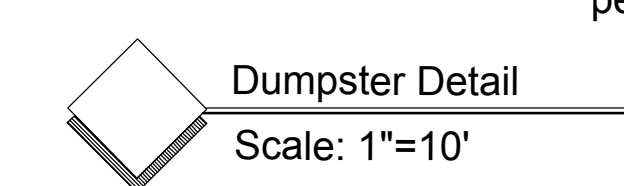
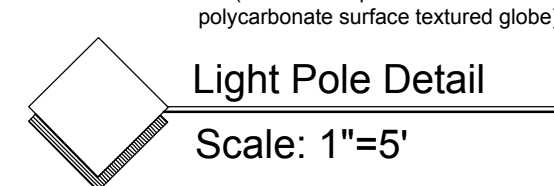
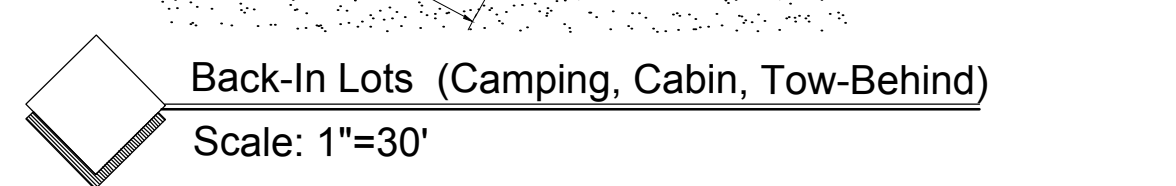
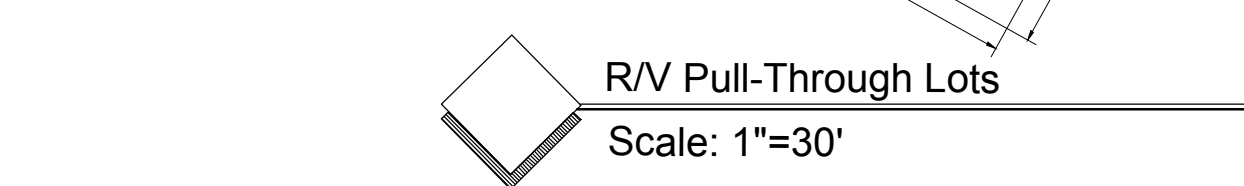


Designer	JJ	Sheet
Manager	BN	<b>SP-1</b>
Project Number	17-445	
Municipal Number	---	
Computer File	17-446 Jenkins Road KOA - Major Adjustment.dwg	

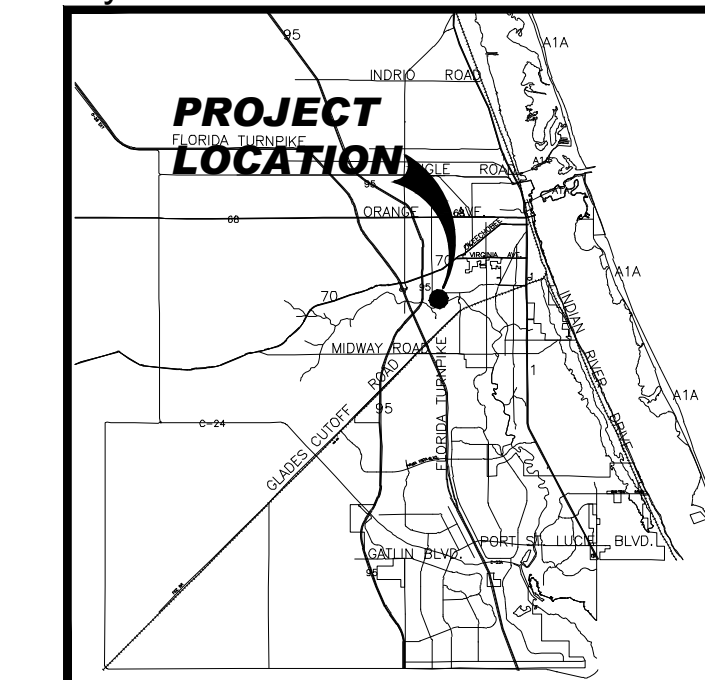
© Copyright Lucido & Associates. These documents and their contents are the property of Lucido & Associates. Any reproductions, revisions, modifications or use of these documents without the express written consent of Lucido & Associates is prohibited by law.



NOTE: Provide Handicap Accessible Path to dumpster, shrubs planted at 2' centers along the outside perimeter of masonry wall.



Key / Location:



N.T.S.

Project Team:

**Applicant:** S.R. Enterprises, LLC  
 1821 N. US 1  
 Fort Pierce, FL 34946

**Land Planner / Landscape Architect:** Lucido & Associates  
 701 East Ocean Boulevard  
 Stuart, Florida 34994

**Legal Counsel:** W. Lee Dobbing, Esq.  
 Dean, Mead, Milton & Zwitter  
 1903 S. 25th Street, Suite 200  
 Fort Pierce, FL 34947

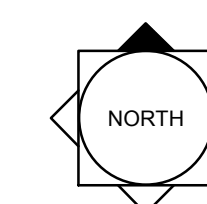


# Jenkins Road KOA

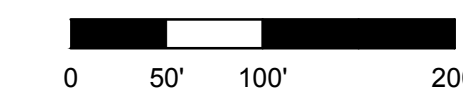
Fort Pierce, Florida

## Phase Plan

Date	By	Description
9.5.17	JJ	Initial Submittal
10.10.17	DC	Resubmittal
2.20.18	JJ	Resubmittal



SCALE: 1" = 100'



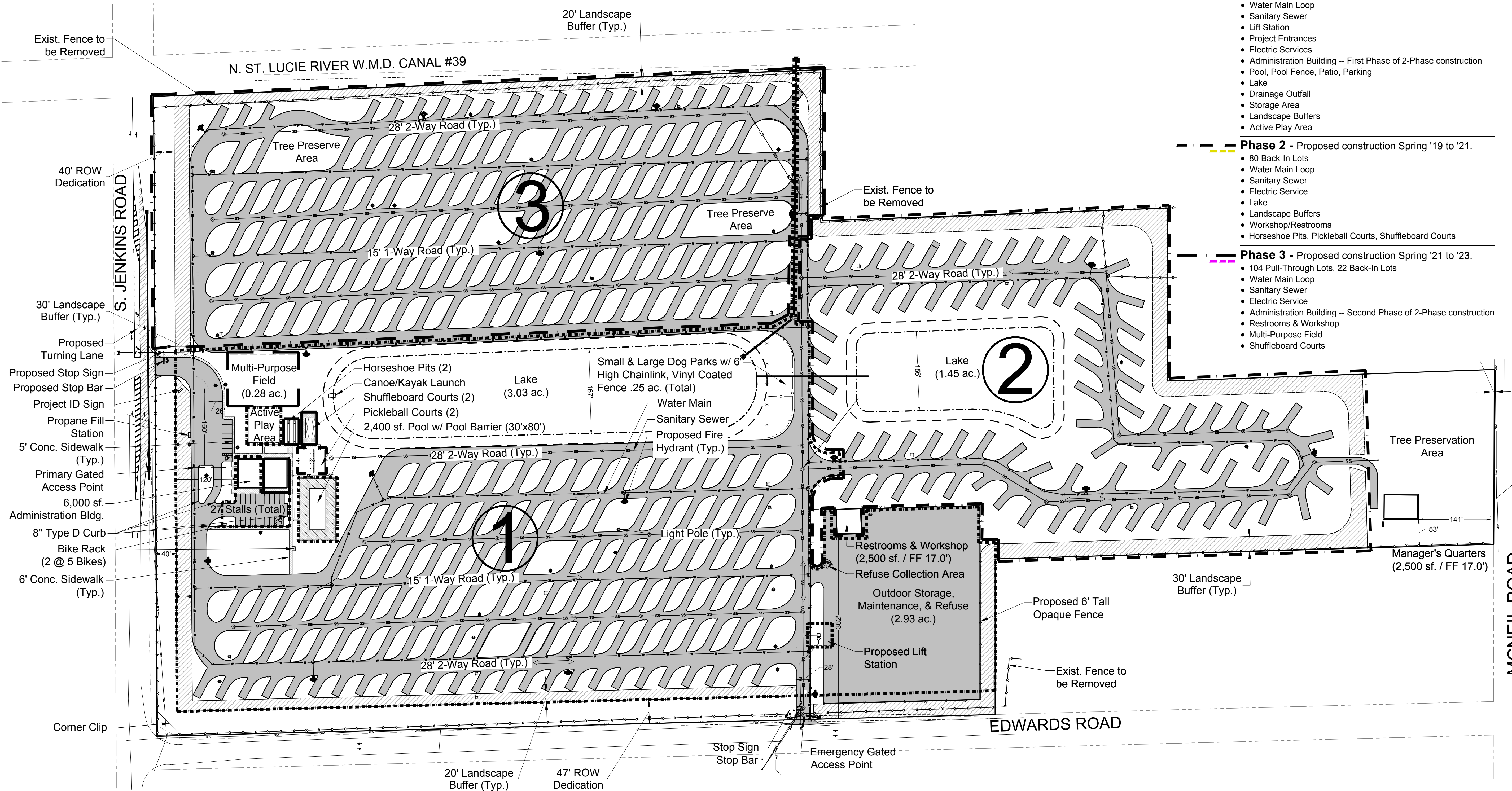
REG. # 1018  
 Thomas P. Lucido

Designer JJ Sheet  
 Manager BN  
 Project Number 17-445  
 Municipal Number ---  
 Computer File 17-446 Jenkins Road KOA - Major Adjustment.dwg

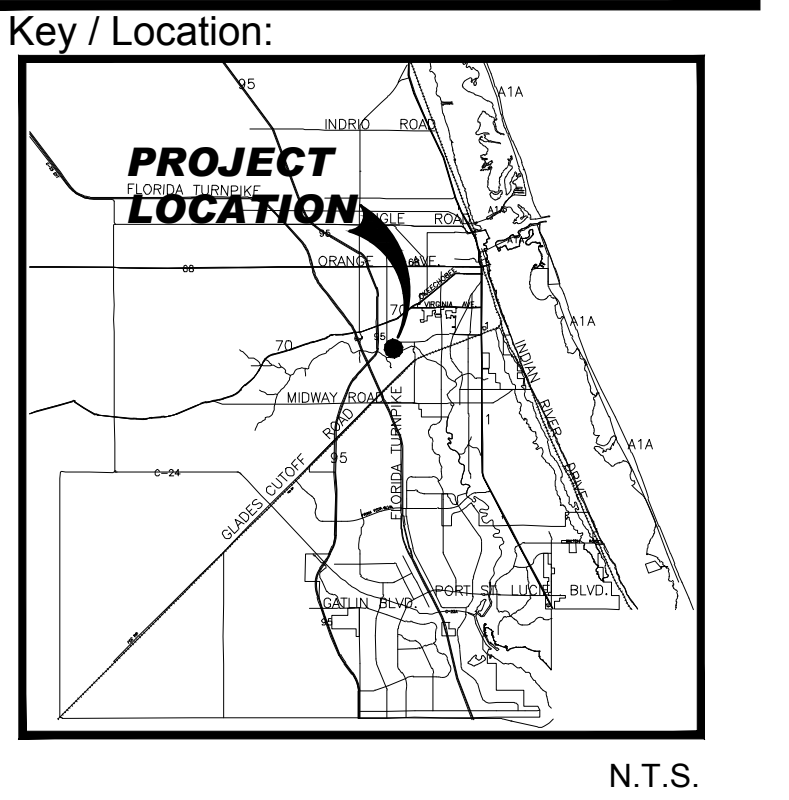
# SP-2

### Phasing Data:

- Phase 1 - Proposed construction Spring '18 to Spring '19.**
  - 92 Pull-Through Lots, 25 Back-In Lots
  - Water Main Loop
  - Sanitary Sewer
  - Lift Station
  - Project Entrances
  - Electric Services
  - Administration Building -- First Phase of 2-Phase construction
  - Pool, Pool Fence, Patio, Parking
  - Lake
  - Drainage Outfall
  - Storage Area
  - Landscape Buffers
  - Active Play Area
- Phase 2 - Proposed construction Spring '19 to '21.**
  - 80 Back-In Lots
  - Water Main Loop
  - Sanitary Sewer
  - Electric Service
  - Lake
  - Landscape Buffers
  - Workshop/Restrooms
  - Horseshoe Pits, Pickleball Courts, Shuffleboard Courts
- Phase 3 - Proposed construction Spring '21 to '23.**
  - 104 Pull-Through Lots, 22 Back-In Lots
  - Water Main Loop
  - Sanitary Sewer
  - Electric Service
  - Administration Building -- Second Phase of 2-Phase construction
  - Restrooms & Workshop
  - Multi-Purpose Field
  - Shuffleboard Courts



Stop Sign  
 Stop Bar  
 Emergency Gated  
 Access Point



Project Team:

Applicant: S.R. Enterprises, LLC  
 1821 N. US 1  
 Fort Pierce, FL 34946

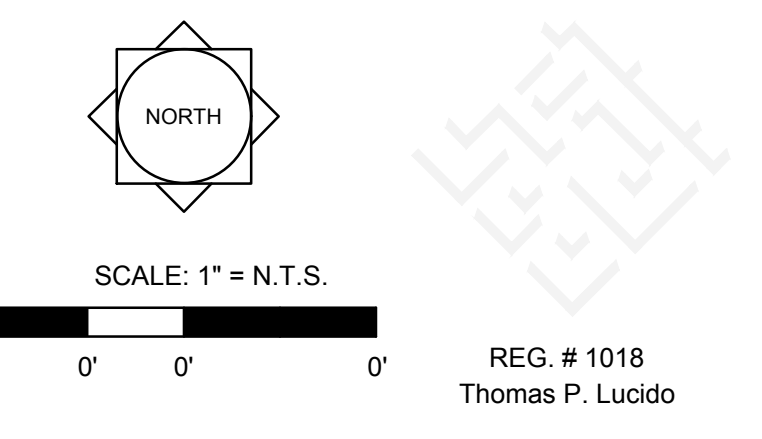
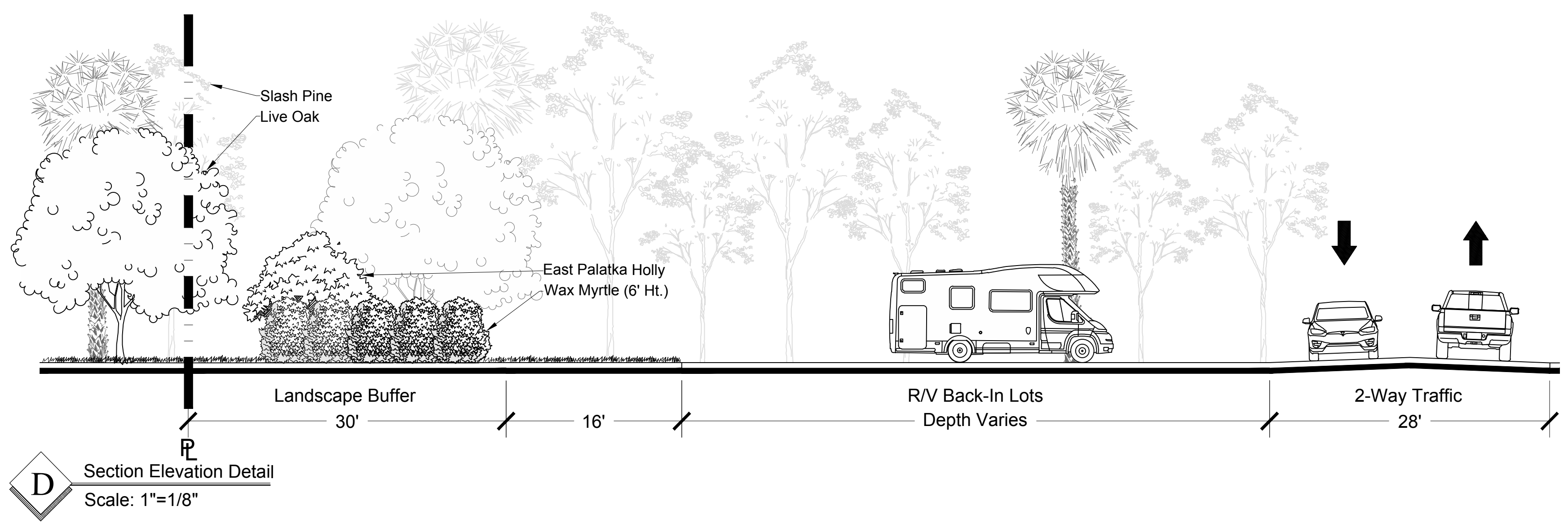
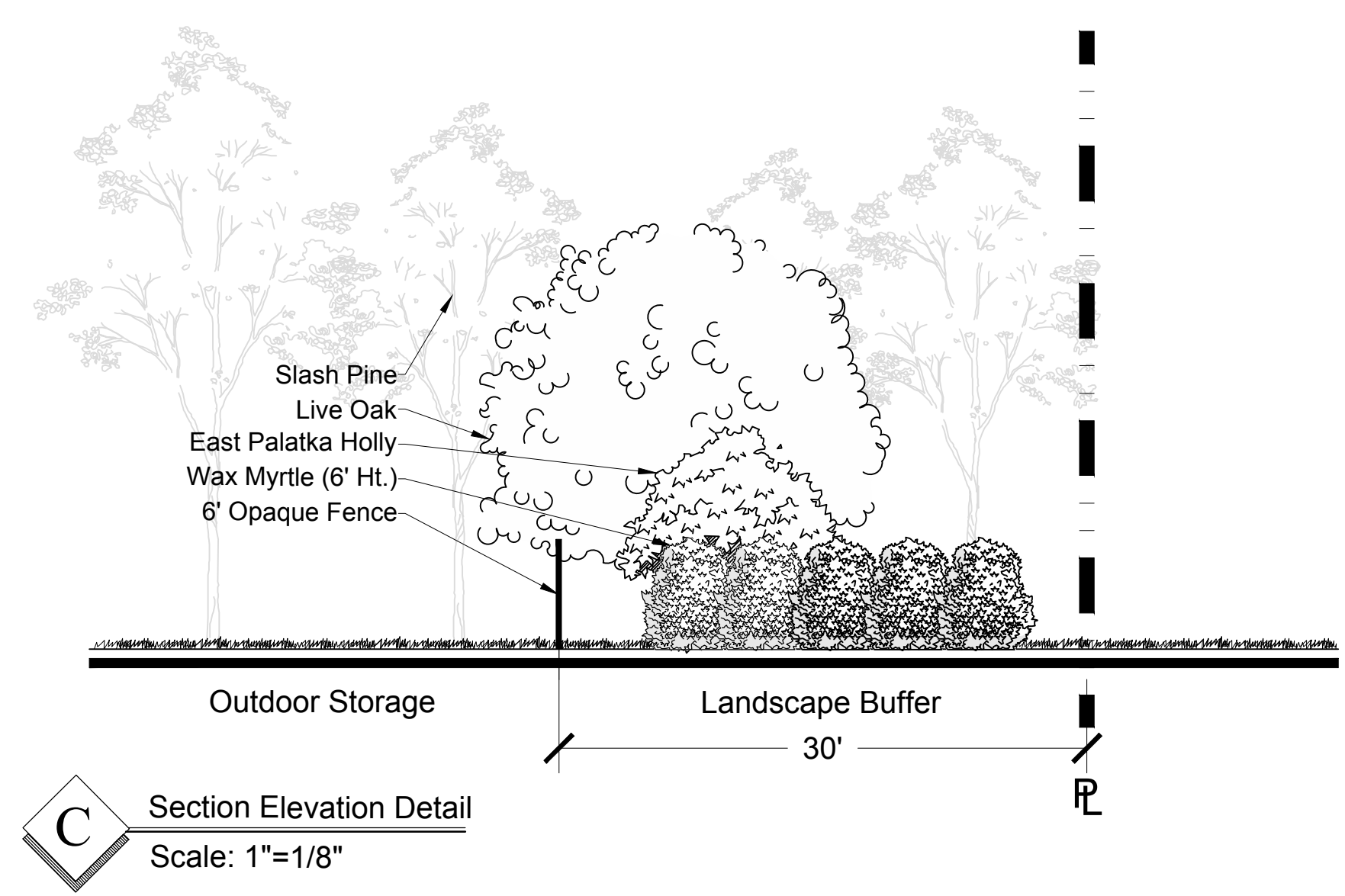
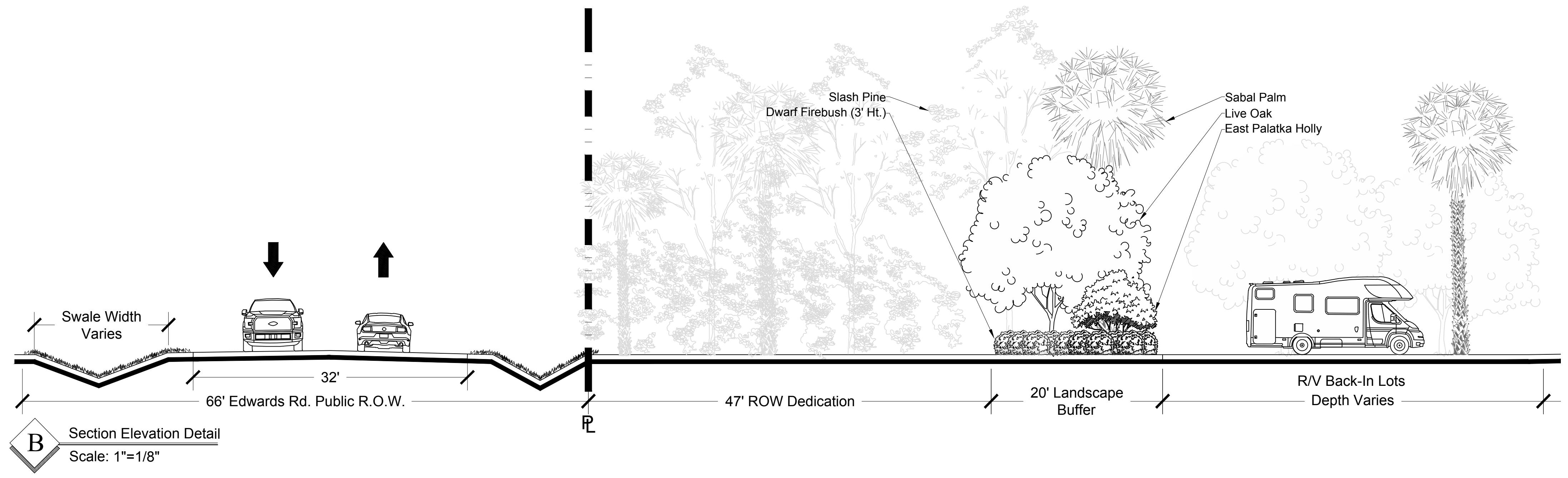
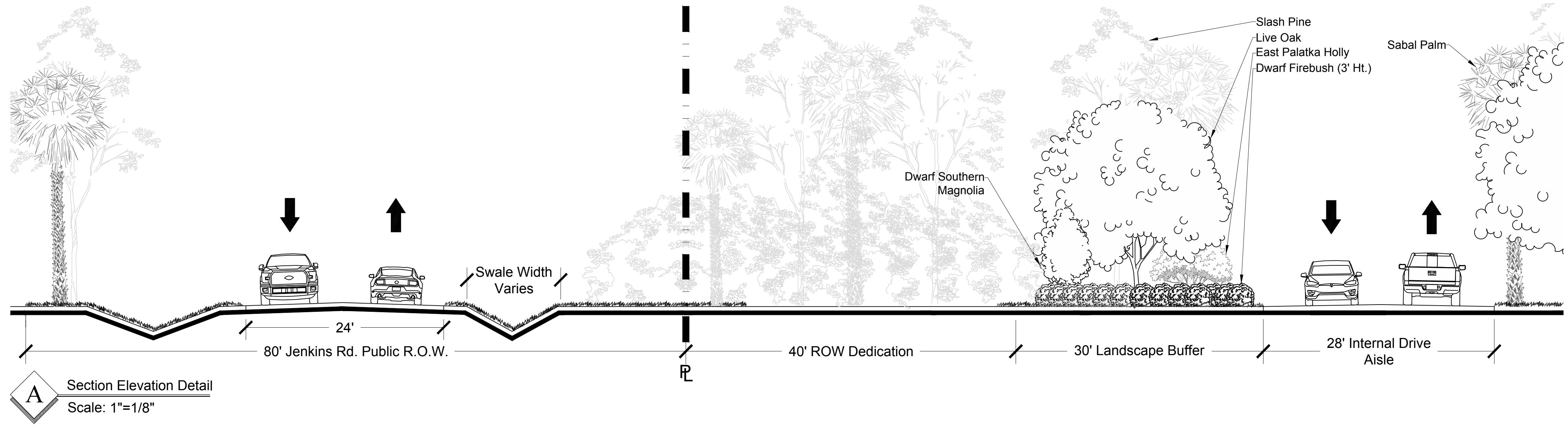
Land Planner / Landscape Architect: Lucido & Associates  
 701 East Ocean Boulevard  
 Stuart, Florida 34994

Legal Counsel: W. Lee Dobbing, Esq.  
 Dean, Mead, Milton & Zwimmer  
 1903 S. 25th Street, Suite 200  
 Fort Pierce, FL 34947



**Jenkins Road  
 KOA**  
 Fort Pierce, Florida  
 Cross Sections

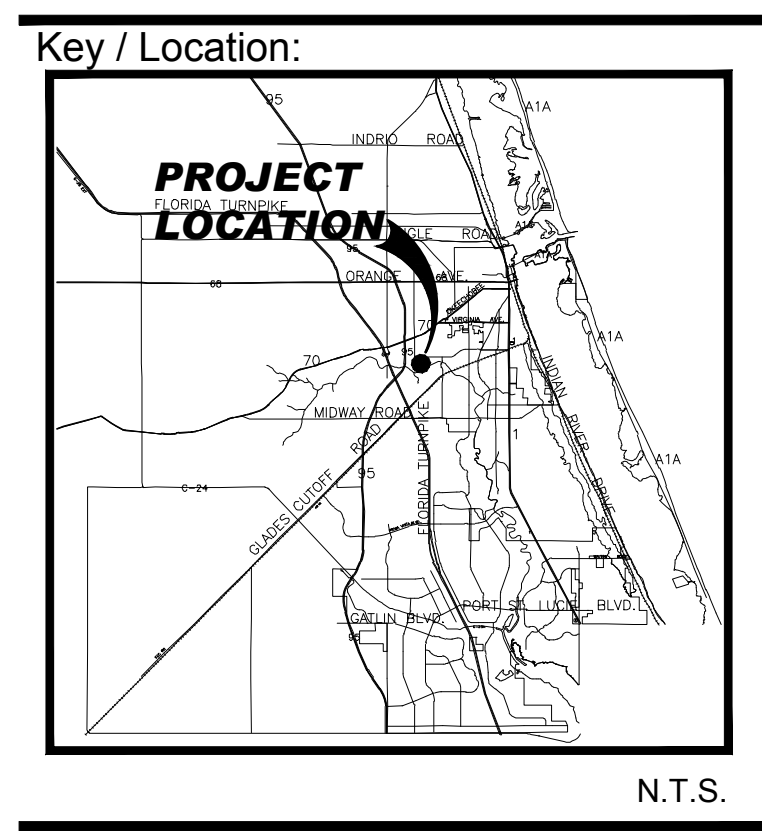
Date	By	Description
9.5.17	JJ	Initial Submittal
10.10.17	DC	Resubmittal
2.20.18	JJ	Resubmittal



Designer: JJ Sheet  
 Manager: BN  
 Project Number: 17-445  
 Municipal Number: ---  
 Computer File: 17-446 Jenkins Road KOA - Major Adjustment.dwg

**SP-3**

© Copyright Lucido & Associates. These documents and their contents are the property of Lucido & Associates. Any reproductions, revisions, modifications or use of these documents without the express written consent of Lucido & Associates is prohibited by law.

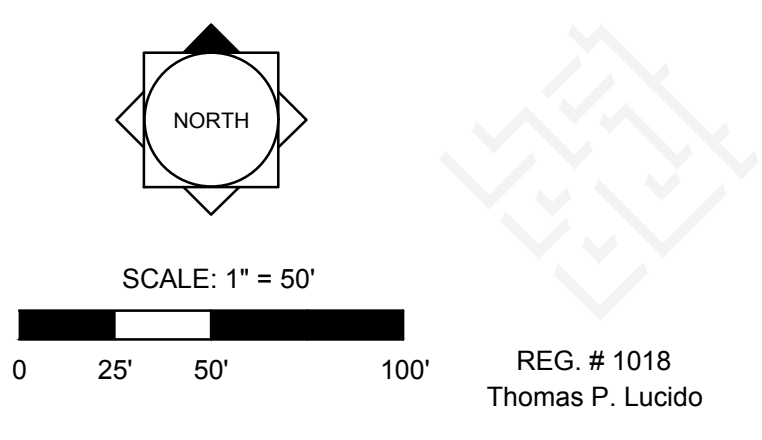


**Project Team:**  
 Applicant: S.R. Enterprises, LLC  
 1821 N. US1  
 Fort Pierce, FL 34946  
 Land Planner / Landscape Architect: Lucido & Associates  
 701 East Ocean Boulevard  
 Stuart, Florida 34994  
 Legal Counsel: W. Lee Dobbing, Esq.  
 Dean, Mead, Minton & Zwimmer  
 1903 S. 25th Street, Suite 200  
 Fort Pierce, FL 34947



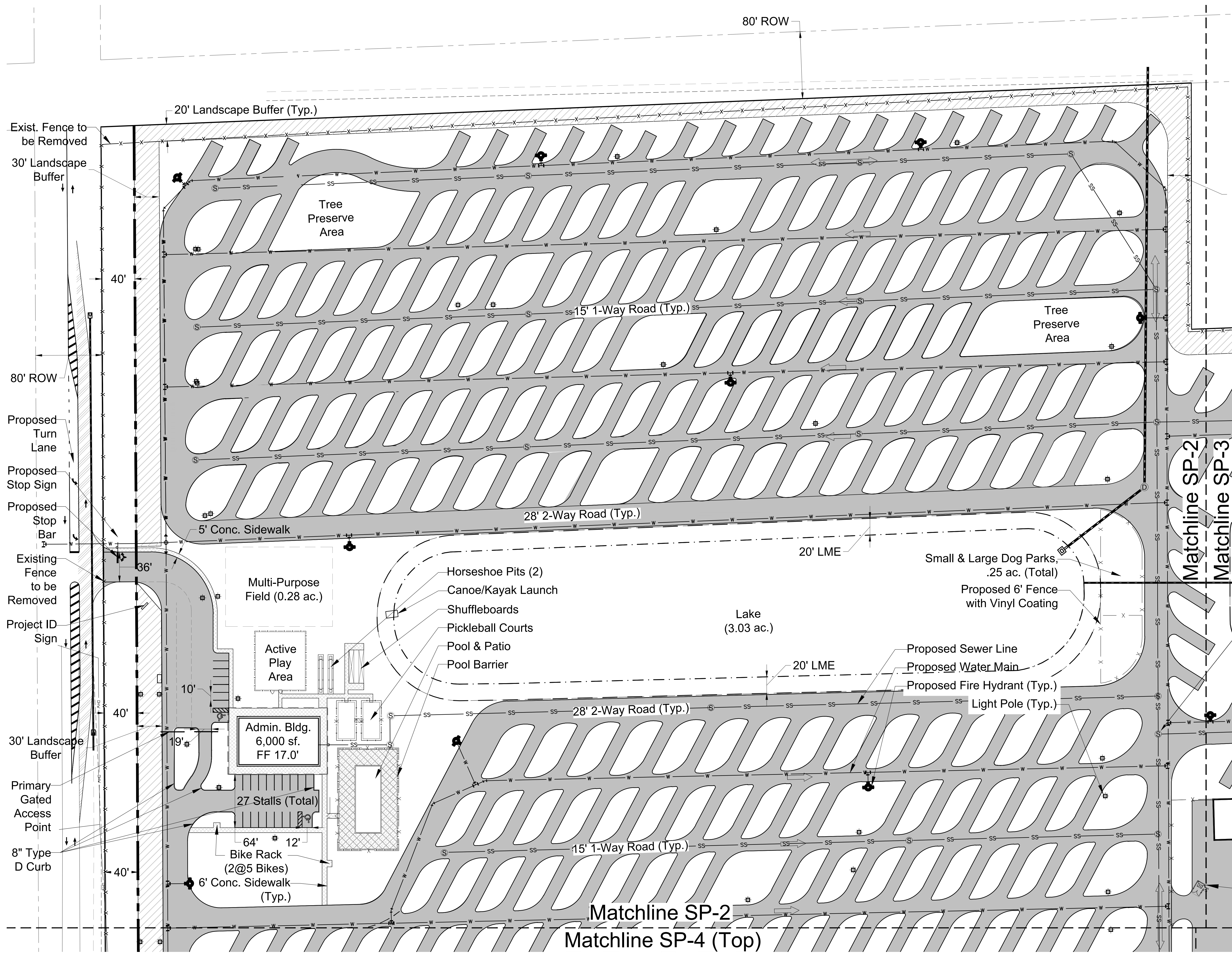
**Jenkins Road KOA**  
 Fort Pierce, Florida  
 Conceptual Site Plan

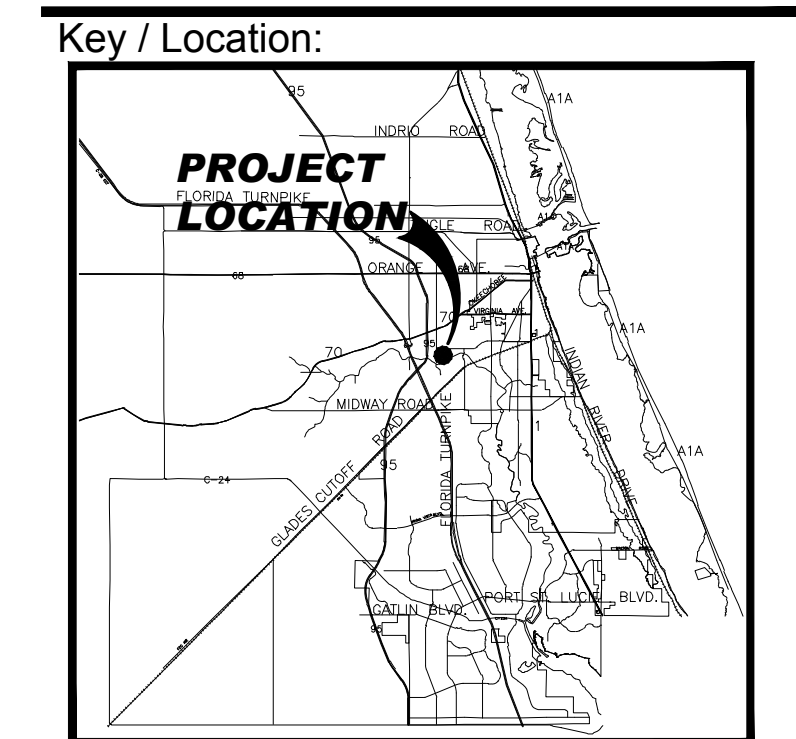
Date	By	Description
9.5.17	JJ	Initial Submittal
10.10.17	DC	Resubmittal
2.20.18	JJ	Resubmittal



Designer	Manager	Project Number	Municipal Number	Computer File	Sheet
JJ	BN	17-446	---	17-446 Jenkins Road KOA - Major Adjustment.dwg	<b>SP-4</b>

© Copyright Lucido & Associates. These documents and their contents are the property of Lucido & Associates. Any reproductions, revisions, modifications or use of these documents without the express written consent of Lucido & Associates is prohibited by law.





Project Team:

**Applicant:** S.R. Enterprises, LLC  
 1821 N. US1  
 Fort Pierce, FL 34946

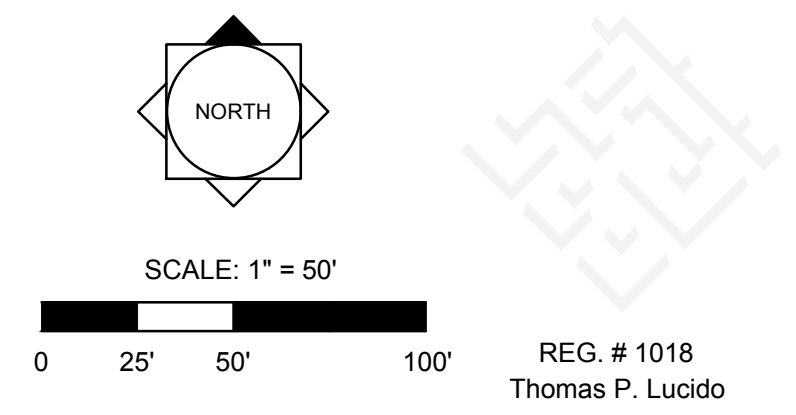
**Land Planner / Landscape Architect:** Lucido & Associates  
 701 East Ocean Boulevard  
 Stuart, Florida 34994

**Legal Counsel:** W. Lee Dobbing, Esq.  
 Dean, Mead, Minton & Zwimmer  
 1903 S. 25th Street, Suite 200  
 Fort Pierce, FL 34947



**Jenkins Road**  
**KOA**  
 Fort Pierce, Florida  
 Conceptual Site Plan

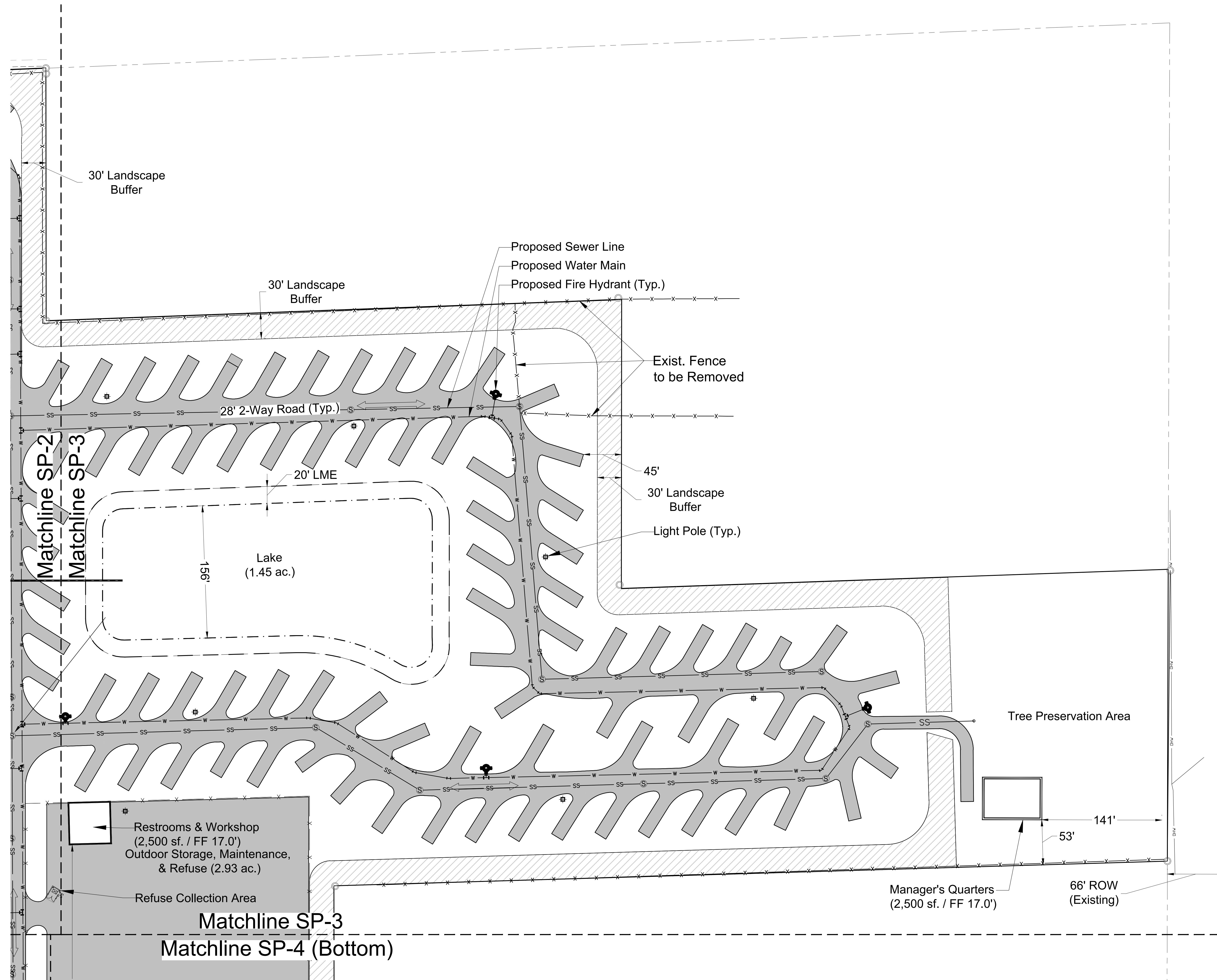
Date	By	Description
9.5.17	JJ	Initial Submittal
10.10.17	DC	Resubmittal
2.20.18	JJ	Resubmittal

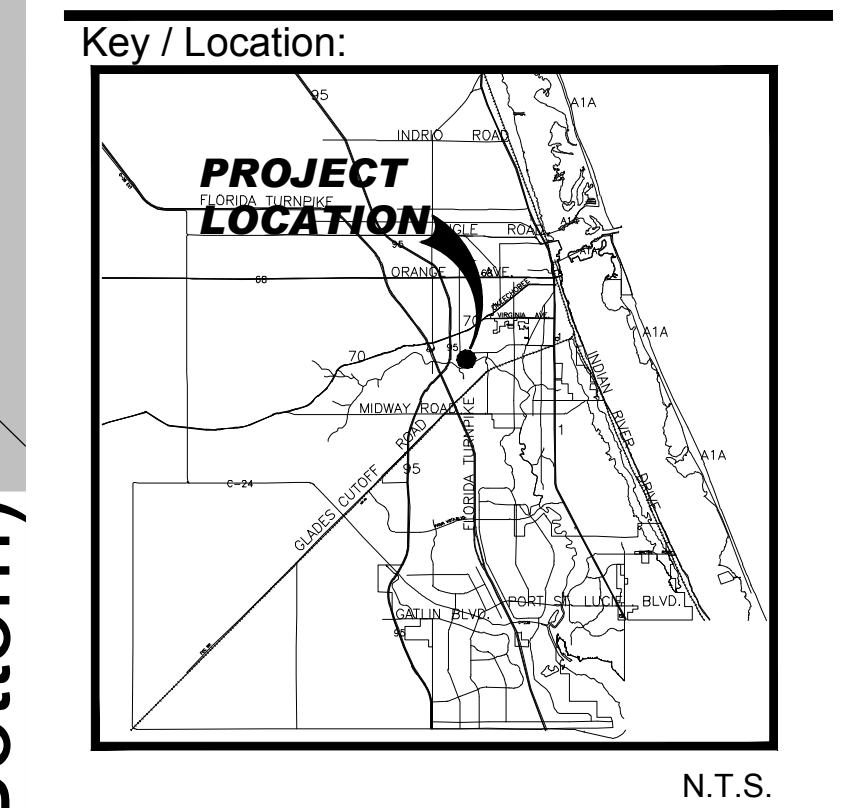
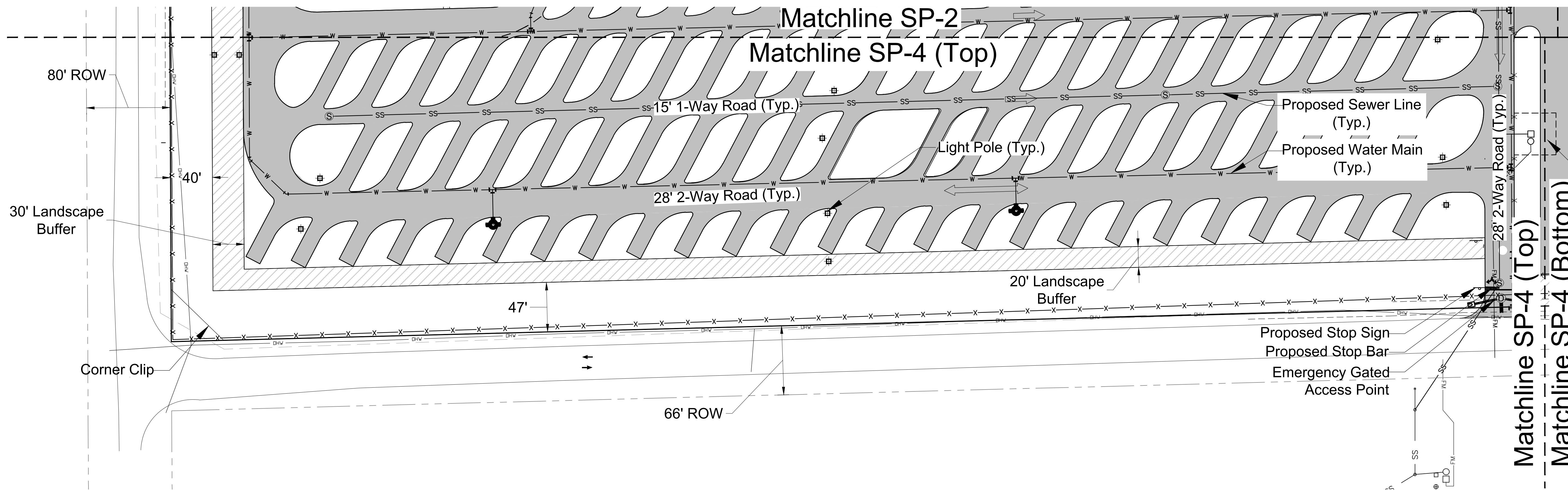


Designer JJ Sheet  
 Manager BN  
 Project Number 17-446  
 Computer File 17-446 Jenkins Road KOA - Major Adjustment.dwg

**SP-5**

© Copyright Lucido & Associates. These documents and their contents are the property of Lucido & Associates. Any reproductions, revisions, modifications or use of these documents without the express written consent of Lucido & Associates is prohibited by law.





Project Team:

Applicant: S.R. Enterprises, LLC  
1821 N. US1  
Fort Pierce, FL 34946

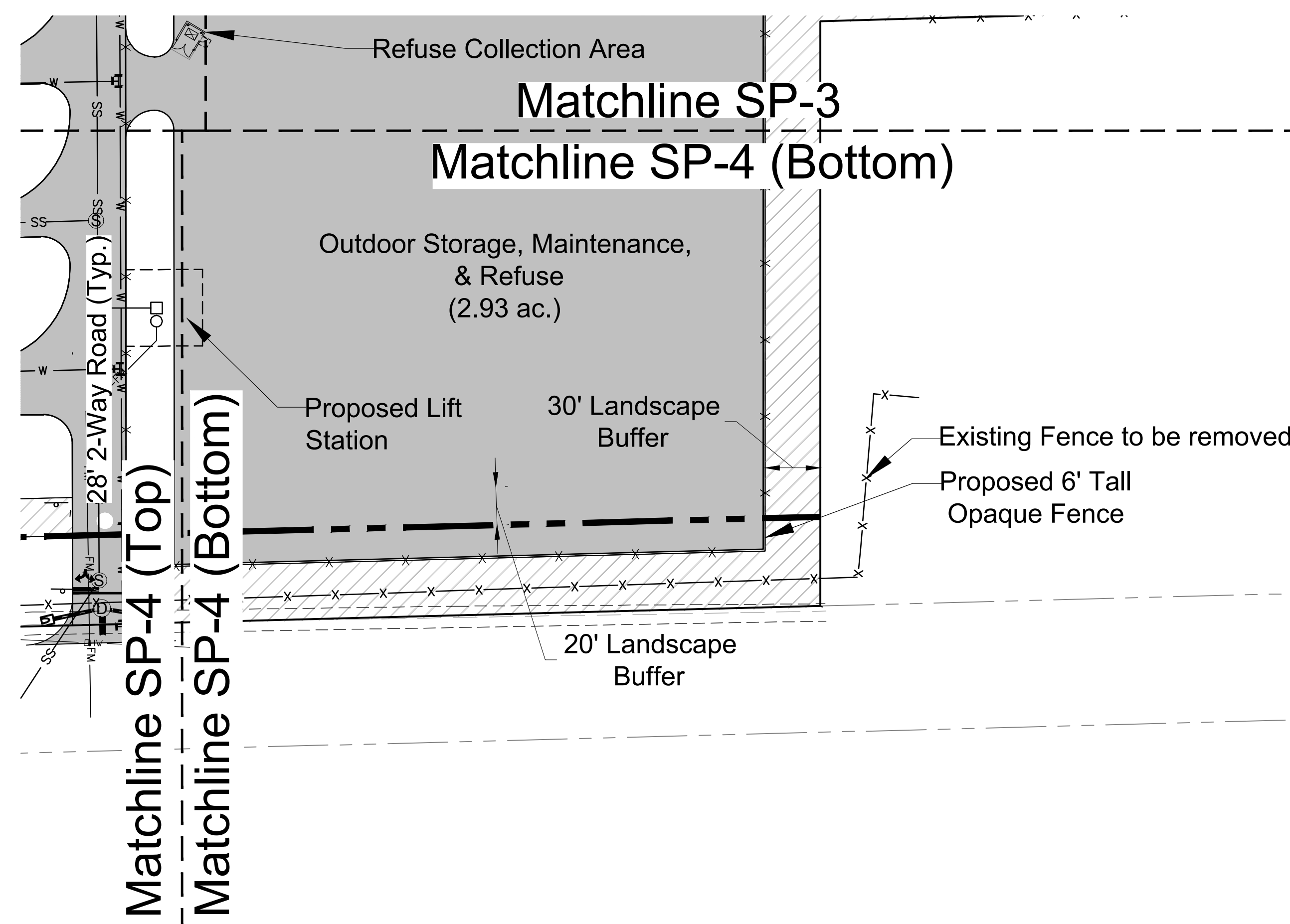
Land Planner / Landscape Architect: Lucido & Associates  
701 East Ocean Boulevard  
Stuart, Florida 34994

Legal Counsel: W. Lee Dobbing, Esq.  
Dean, Mead, Minton & Zwimmer  
1903 S. 25th Street, Suite 200  
Fort Pierce, FL 34947

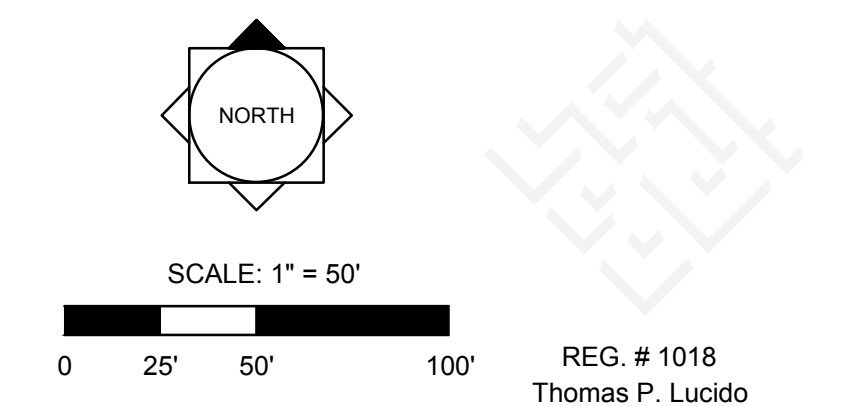


**Jenkins Road  
KOA**

Fort Pierce, Florida  
Conceptual Site Plan

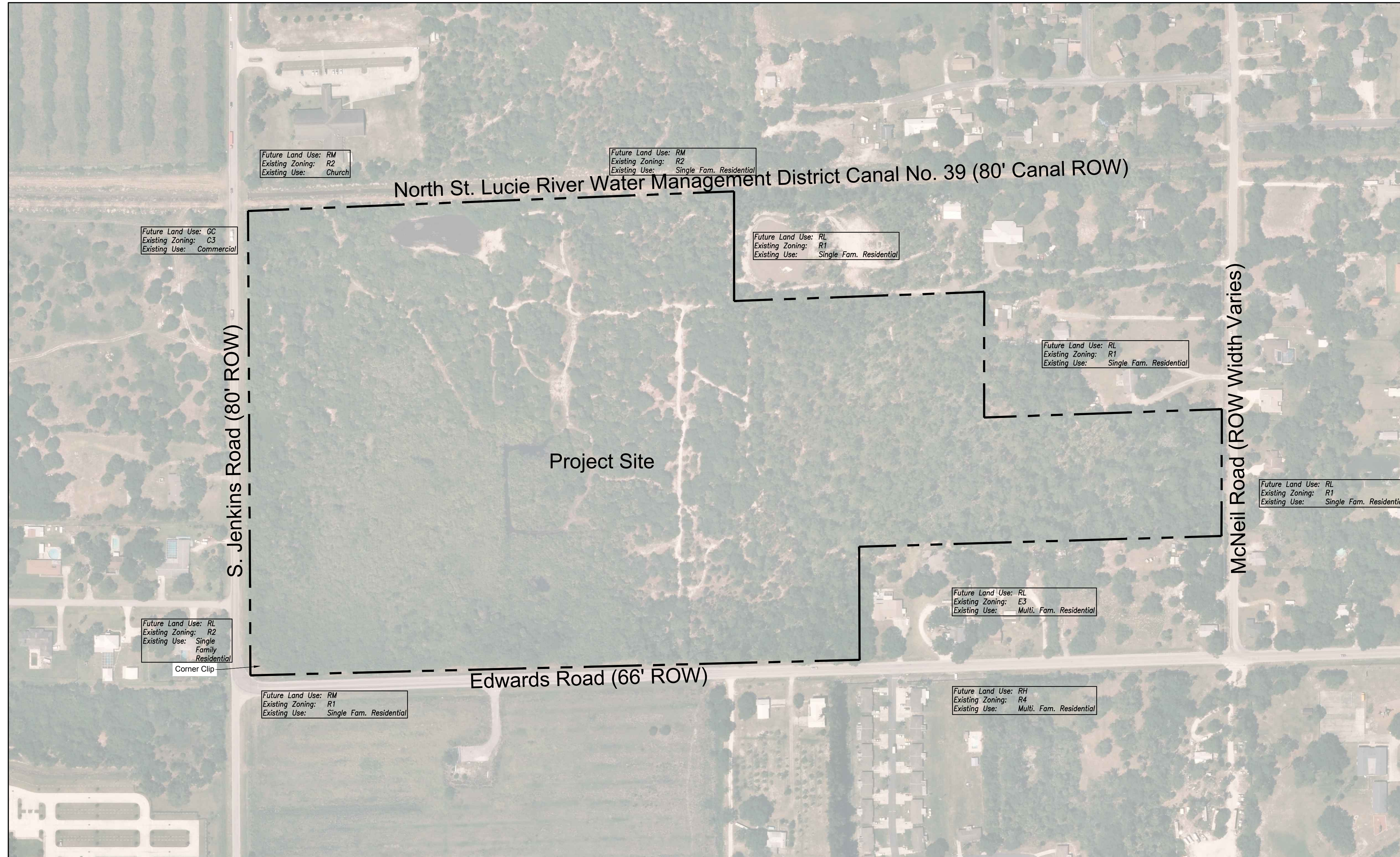
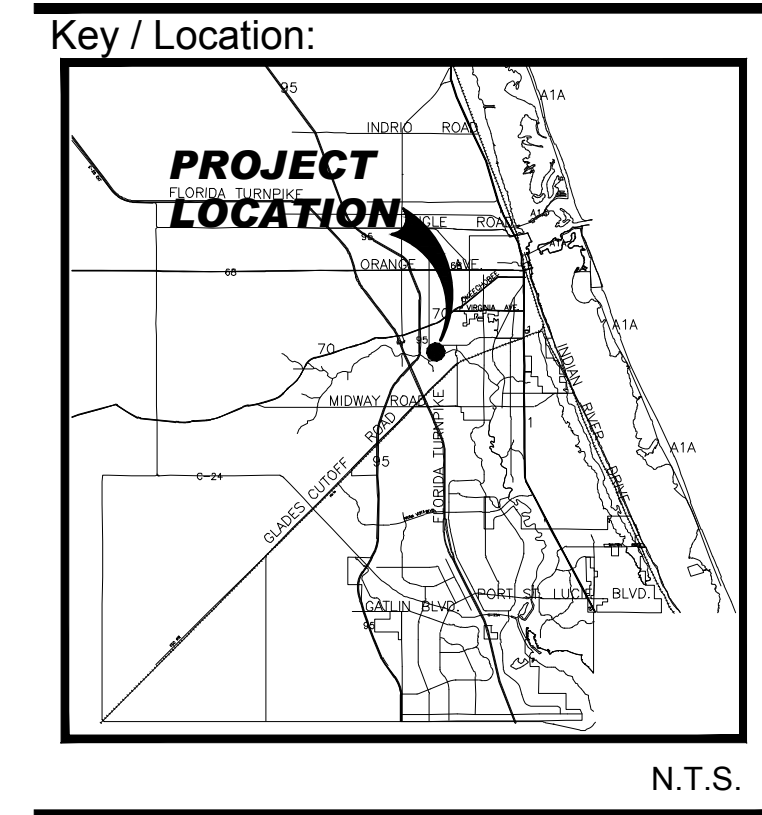


Date	By	Description
9.5.17	JJ	Initial Submittal
10.10.17	DC	Resubmittal
2.20.18	JJ	Resubmittal



Designer JJ Sheet  
Manager BN  
Project Number 17-446  
Municipal Number ---  
Computer File 17-446 Jenkins Road KOA - Major Adjustment.dwg

**SP-6**



Project Team:

Applicant: S.R. Enterprises, LLC  
1821 N. US1  
Fort Pierce, FL 34946

Land Planner /  
Landscape Architect: Lucido & Associates  
701 East Ocean Boulevard  
Stuart, Florida 34994

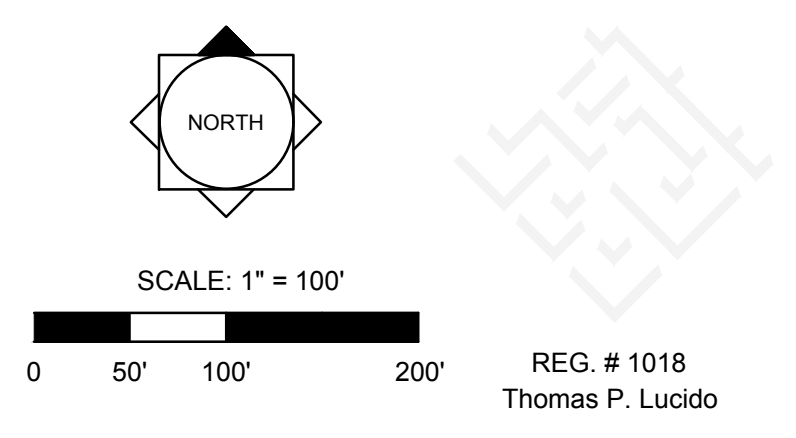
Legal Counsel: W. Lee Dobbing, Esq.  
Dean, Masad, Minton & Zwimmer  
1903 S. 29th Street, Suite 200  
Fort Pierce, FL 34947



**Jenkins Road  
KOA**

Fort Pierce, Florida  
Aerial Exhibit

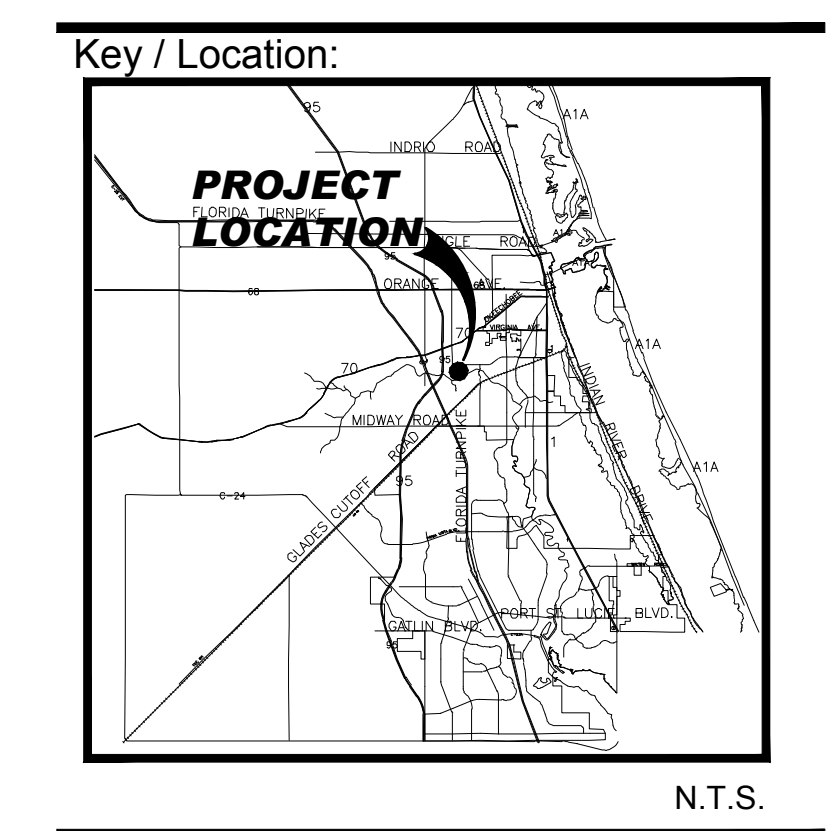
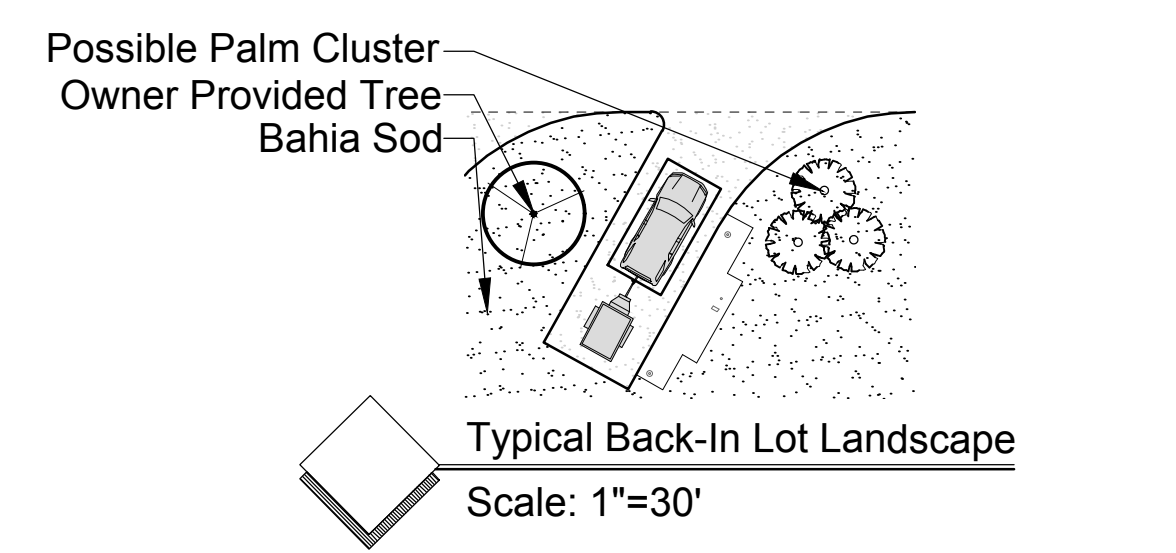
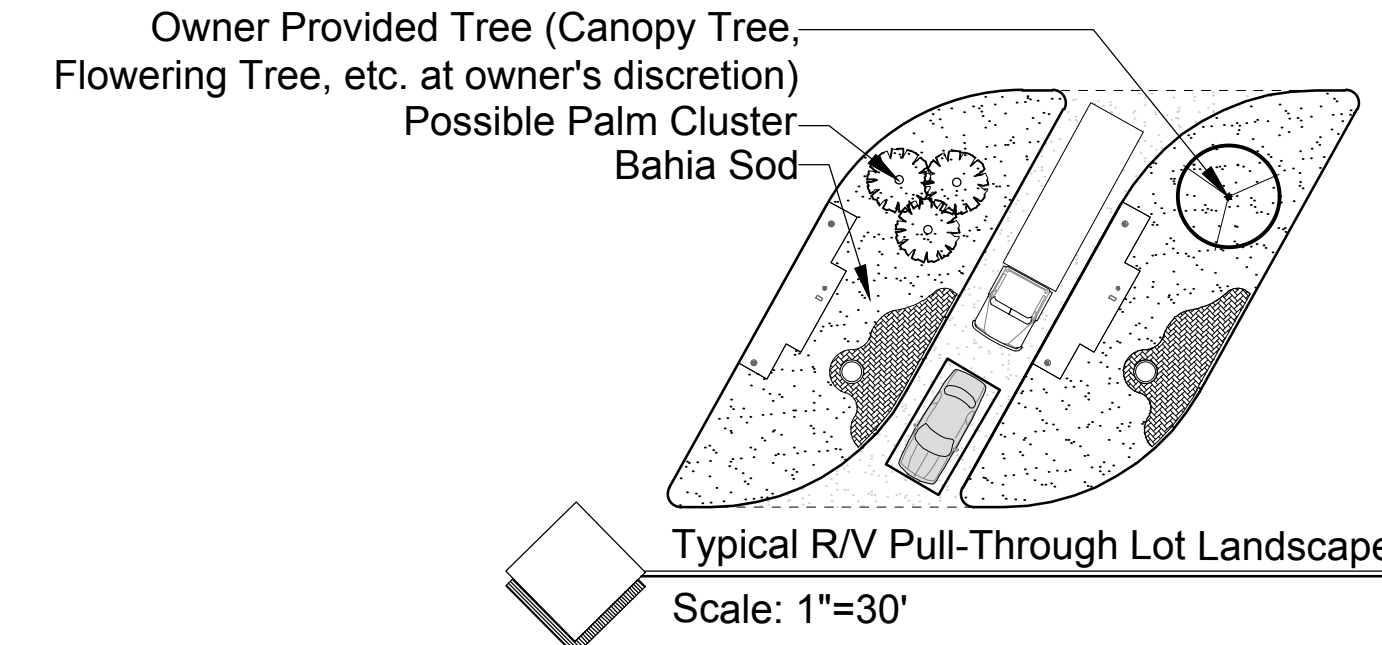
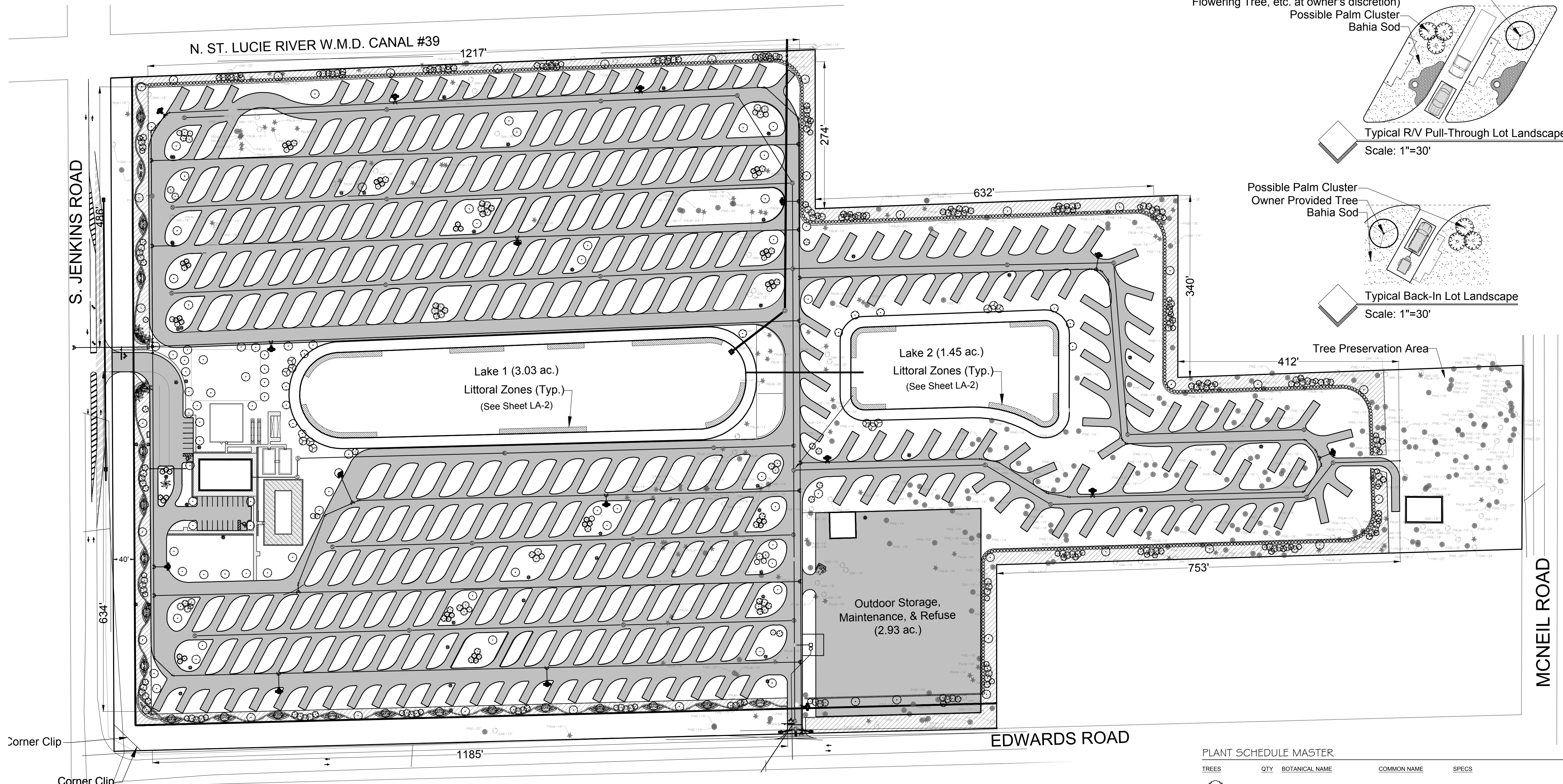
Date	By	Description
9.5.17	JJ	Initial Submittal
10.10.17	DC	Resubmittal
2.20.18	JJ	Resubmittal



Designer JJ Sheet  
 Manager BN  
 Project Number 17-445  
 Municipal Number ---  
 Computer File 17-446 Jenkins Road KOA - Major Adjustment.dwg

**SP-7**

© Copyright Lucido & Associates. These documents and their contents are the property of Lucido & Associates. Any reproductions, revisions, modifications or use of these documents without the express written consent of Lucido & Associates is prohibited by law.



**Project Team:**  
 Applicant: S.R. Enterprises, LLC  
 1821 N. US1  
 Fort Pierce, FL 34946  
 Land Planner / Landscape Architect: Lucido & Associates  
 701 Southeast Ocean Boulevard  
 Stuart, Florida 34994  
 Legal Counsel: W. Lee Dobbing, Esq.  
 Dean, Alexei Minton & Zwimmer  
 1903 S. 25th Street, Suite 200  
 Fort Pierce, FL 34947



**Jenkins Road KOA**  
 Fort Pierce, Florida  
 Preliminary Landscape Plan

**General Landscape Notes:**

- All plants shall conform to established nursery grades and standards, to be Florida No. 1 or better, and shall be free of disease and insects at the time of installation.
- Trees shall be a minimum of twelve (12) feet in height and have a caliper of two and one-half (2 1/2) inches at four and one-half (4 1/2) feet above the ground when installed.
- All required trees, except palms, shall have a minimum of five (5) feet of clear trunk and a minimum five (5) foot canopy spread at the time of planting.
- All palm trees shall have a minimum clear trunk of ten (10) feet when installed. Three palm trees are equal to one shade tree having a mature canopy spread of fifteen (15) feet.
- Shrubs shall be a minimum of twenty-four (24) inches in height above grade immediately after planting.
- Groundcovers, other than grass, shall be planted in a manner as to present a finished appearance and reasonably complete coverage within four (4) months after planting.
- Turf grass shall be installed using solid sod and shall be either Bahia or St. Augustine sod.
- All landscape areas other than sod will be provided a mulch cover of at least three (3) inches. Cypress mulch shall not be used.
- All existing native vegetation found on the site and is not in direct conflict with the proposed buildings or parking areas shall be left undisturbed. A suitable protective barrier, constructed of metal, wood, safety fencing, or other durable material, will be placed around the staked out locations of existing native vegetation.

**General Landscape Notes Cont'd:**

- No fill materials, construction materials, concrete, paint, chemicals, or other foreign materials shall be stored, deposited, or disposed of within any areas that have been staked or fenced off as being undisturbed native vegetation areas.
- Existing understory shall be maintained in areas of undisturbed native vegetation.
- All Category 1 exotic plant species will be eradicated from the site.
- Conspicuous, durable barricades will be erected around each individual tree or areas of vegetation that are to be preserved. In the event that any protective barricades are removed or altered and land clearing or construction work is being conducted on the site, all work at the site will be stopped until the barriers are restored and any necessary corrective actions taken to repair or replant any vegetation removed or damaged as a result of these encroachments.
- All back flow prevention devices shall be screened in accordance with Section 22-70(d) of the Fort Pierce City Code.
- Irrigation to conform to all local and State regulations with regard to water consumption.
- All new landscaping shall be provided with 100% irrigation coverage through the establishment period, not less than 1-year.

**Landscape Calculations:**

**Vehicular Use Area along Property Lines**  
 3,628 Linear Feet along Property Line  
 3,628 x 10 = 36,280 sq. ft. required Landscape Area  
 (36,280) / 200 = 182 Trees Required (455")  
 Total Trees Provided: 201 Trees (503")

**Vehicular Use Area along Right of Way**  
 2,305 Linear Feet along Right of Way  
 2,305 x 10 = 23,050 sq. ft. required Landscape Area  
 (23,050) / 300 = 77 Trees Required (193")  
 Total Trees Provided: 97 Trees (243")

**Interior Vehicular Use Area**  
 281,656 sq. ft. total Vehicular Use Area  
 281,656 / 15 = 18,777 sq. ft. required Landscape Area  
 (18,777) / 100 = 188 Trees Required (470")  
 Total Trees Provided: 188 Trees (470")

**Total Landscape Area Required = 79,141 sq. ft.**  
**Total Trees Required = 447 Trees (2.5" x 447 = 1,118")**  
**Trees Provided = 486 Canopy Trees (1,195")**

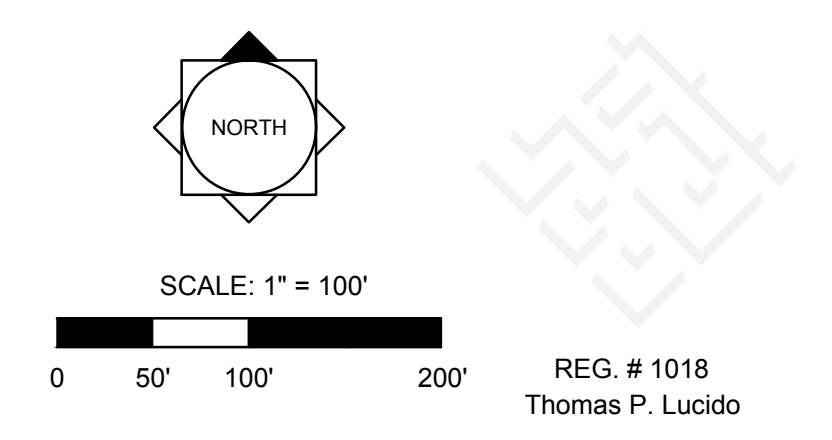
**Preserved Tree Key**

- Existing Palm
- Existing Oak
- Existing Pine

**PLANT SCHEDULE MASTER**

TREES	QTY	BOTANICAL NAME	COMMON NAME	SPECS	
	17	Acer rubrum	Red Maple	FG, 12' HT x 5' SPR, 3"C, F, SP	
	89	Ilex x attenuata 'East Palatka'	East Palatka Holly	FG, 12' HT x 6' SPR, 3"C, SP	
	79	Magnolia grandiflora 'Little Gem'	Dwarf Southern Magnolia	CG, 6' HT x 4' SPR, F, SP	
	155	Pinus elliotti	Slash Pine	FG, 14'-16' HT x 7' SPR, 3"C, F, SP	
	134	Quercus virginiana	Southern Live Oak	FG, 12' HT x 6' SPR, 3"C, SP, F	
	12	Taxodium distichum	Bald Cypress	FG, 12' HT x 6' SPR, 3.5"C, F, SP	
PALM TREES	QTY	BOTANICAL NAME	COMMON NAME	SPECS	
	7	Roystonia regia	Florida/Cuban Royal Palm	FG, 12' GW, SP, No Scars, Straight	
	45	Sabal palmetto	Sabal Palm	FG, 10'-18' CT HT, HV CAL, SP	
SHRUBS	QTY	BOTANICAL NAME	COMMON NAME	SPECS	
	25	Chrysobalanus icaco 'Redtip'	Red Tip Coccolupum	7G, 36" HT x 24" SPR, F	
	12	Crinum augustum 'Queen Emma'	'Queen Emma' Crinum	3G, 24" OA, SP	
	1,089	Hamelia patens 'Compacta'	Dwarf Firebush	3G, 48" HT x 24" SPR, FTB, 36" OC	
	60	Jatropha integririma	Jatropha	7G, 36" OA, F, SP	
	685	Myrica cerifera	Wax Myrtle	7G, 36" OA, FTB, SP, AS	
	74	Serenoa repens 'Cinerea'	Silver Saw Palmetto	3G, 18" OA, F	
	18	Viburnum odoratissimum	Sweet Viburnum	3G, 24" HT x 18" SPR, 24" OC	
SHRUB AREAS	QTY	BOTANICAL NAME	COMMON NAME	SPECS	SPACING
	1,392	Galphimia glauca	Thyralis	3G, 24" OA, SP	18" o.c.
	1,047	Plumbago auriculata 'Imperial Blue'	Plumbago	3G, 24" OA, FTB, SP	18" o.c.
GROUND COVERS	QTY	BOTANICAL NAME	COMMON NAME	SPECS	SPACING
	1,394	Juniperus chinensis 'Parsonii'	Parson's Juniper	3G, 10" HT x 18" SPR, F	18" o.c.

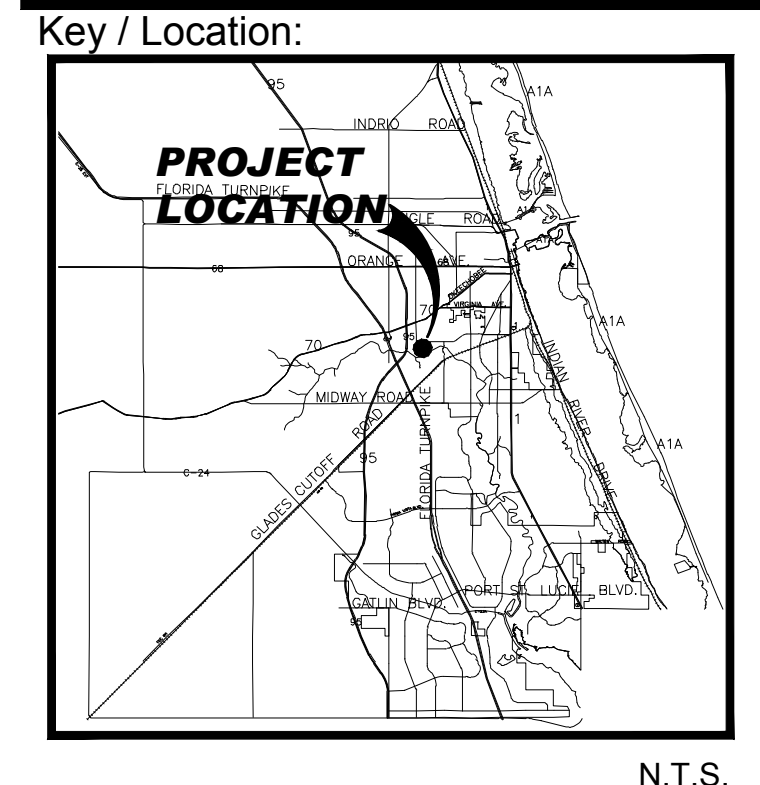
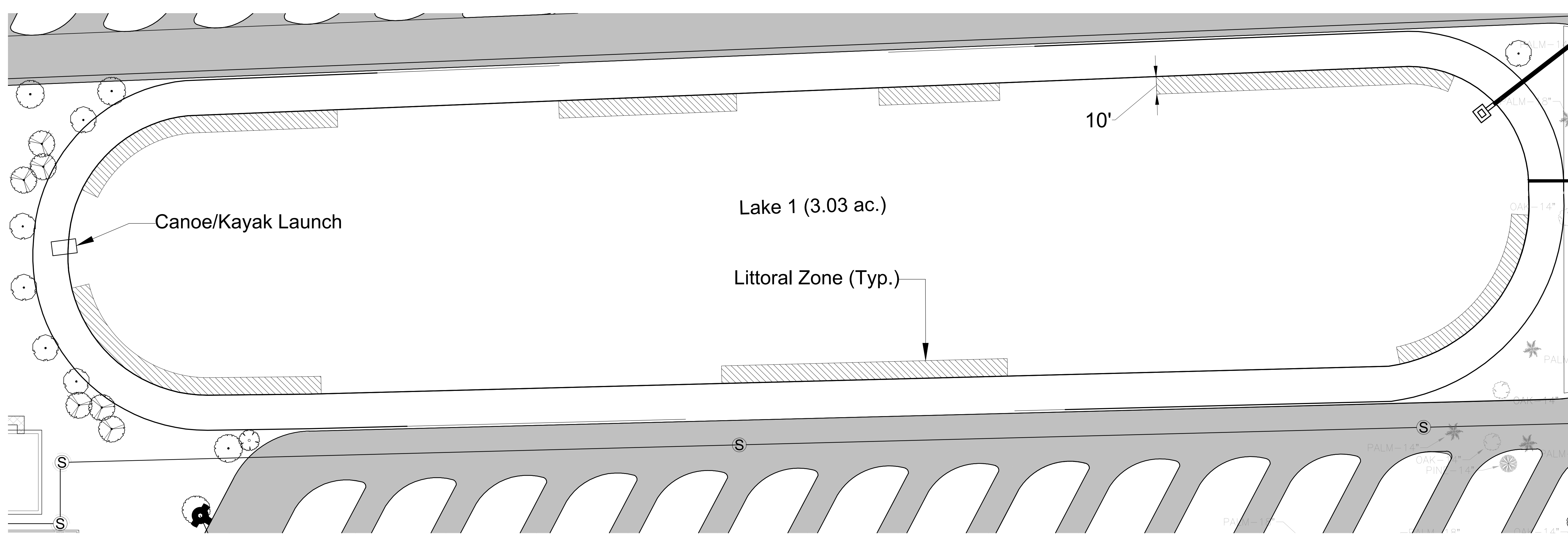
Date	By	Description
9.5.17	JJ	Initial Submittal
10.10.17	DC	Resubmittal
2.20.18	JJ	Resubmittal



Designer JJ Sheet  
 Manager BN  
 Project Number 17-445  
 Municipal Number ---  
 Computer File 17-446 Jenkins Road KOA - Major Adjustment.dwg

**LA-1**

© Copyright Lucido & Associates. These documents and their contents are the property of Lucido & Associates. Any reproductions, revisions, modifications or use of these documents without the express written consent of Lucido & Associates is prohibited by law.



Project Team:

**Applicant:** S.R. Enterprises, LLC  
 1821 N. US1  
 Fort Pierce, FL 34946

**Land Planner / Landscape Architect:** Lucido & Associates  
 701 Southeast Ocean Boulevard  
 Stuart, Florida 34994

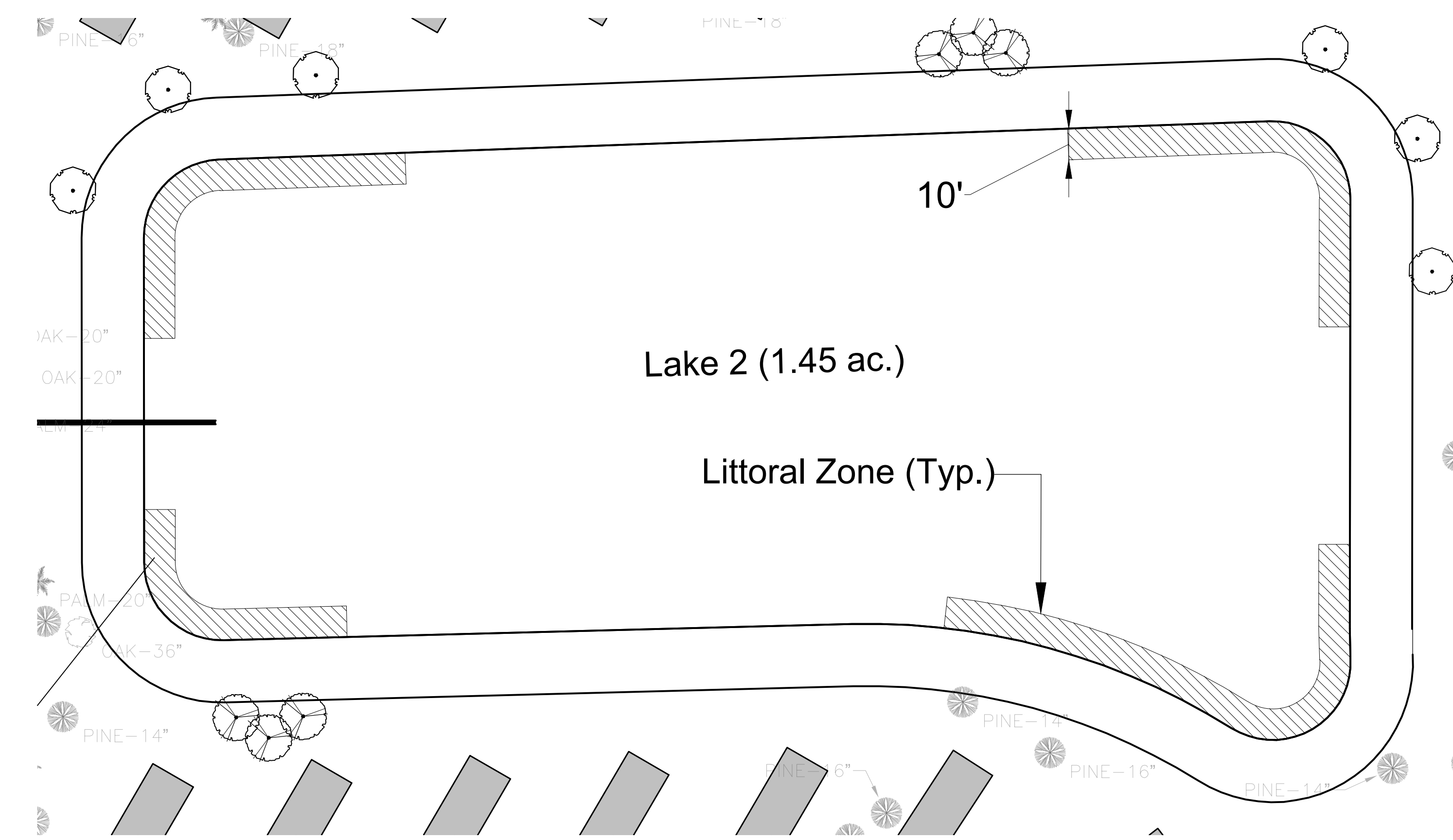
**Legal Counsel:** W. Lee Dobbing, Esq.  
 Dean, Mead, Milton & Zwimmer  
 1903 S. 25th Street, Suite 200  
 Fort Pierce, FL 34947



**Lake 1 - Littoral Buffer Planting**

**Littoral Zone Plant Schedule:**  
 928 lf. shoreline / 50' typ. section = 19 (x material in typical plant schedule below)


Common Name / Botanical Name	Specifications
133 Fragrant Waterlily / <i>Nymphaea odorata</i>	24" root, BR, clean, free of weeds, 7" o.c., 2'-3" depth
190 Arrowhead / <i>Sagittaria spp.</i>	24" ht., BR, clean, free of weeds, 3' o.c., 6"-2' depth
190 Pickerelweed / <i>Pontederia cordata</i>	24" ht., BR, clean, free of weeds, 3' o.c., 6"-2' depth
190 Spikerush / <i>Eleocharis interstincta</i>	BR, clean, free of weeds, 3' o.c., 6"-18" depth
418 Sand Cordgrass / <i>Spartina bakeri</i>	4" liner, 2' o.c., shoreline-6" depth
95 Swamp Lily / <i>Crinum americanum</i>	BR, 3' o.c., shoreline-3" depth
95 Golden Canna / <i>Canna flaccida</i>	BR, 3' o.c., shoreline-3" depth
95 Southern Blue Flag Iris / <i>Iris virginica</i>	BR, 3' o.c., shoreline-3" depth
19 Bald Cypress / <i>Taxodium distichum</i>	10' ht. X 5' sprd., 2" cal., FG



**Lake 2 - Littoral Buffer Planting**

**Littoral Zone Plant Schedule:**  
 547 lf. shoreline / 50' typ. section = 11 (x material in typical plant schedule above)

COMMON NAME / Botanical Name	Specifications
77 Fragrant Waterlily / <i>Nymphaea odorata</i>	24"root, BR, clean, free of weeds, 7" o.c., 2'-3' depth
110 Arrowhead / <i>Sagittaria spp.</i>	24"ht., BR, clean, free of weeds, 3' o.c., 6"-2' depth
110 Pickerelweed / <i>Pontederia cordata</i>	24"ht., BR, clean, free of weeds, 3' o.c., 6"-2' depth
110 Spikerush / <i>Eleocharis interstincta</i>	BR, clean, free of weeds, 3' o.c., 6"-18" depth
242 Sand Cordgrass / <i>Spartina bakeri</i>	4" liner, 2' o.c., shoreline-6" depth
55 Swamp Lily / <i>Crinum americanum</i>	BR, 3' o.c., shoreline-3" depth
55 Golden Canna / <i>Canna flaccida</i>	BR, 3' o.c., shoreline-3" depth
55 Southern Blue Flag Iris / <i>Iris virginica</i>	BR, 3' o.c., shoreline-3" depth
11 Bald Cypress / <i>Taxodium distichum</i>	10' ht. X 5' sprd., 2" cal., FG



**Typical 50' Section-Littoral Plan**

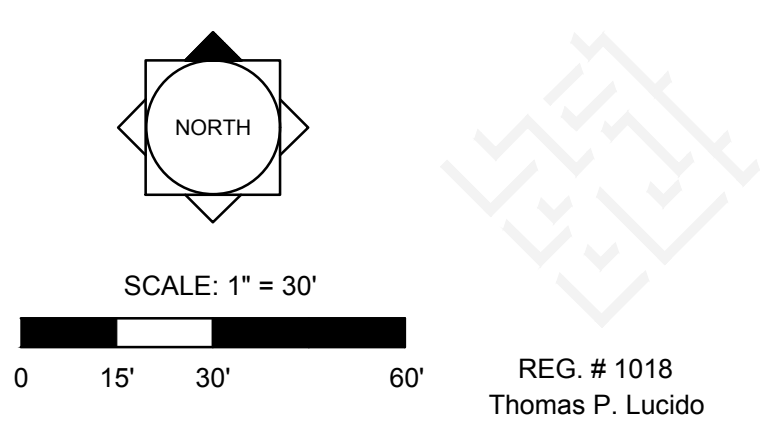
N.T.S.

QTY	Common Name	Botanical Name
7	Fragrant Waterlily	<i>Nymphaea odorata</i>
10	Arrowhead	<i>Sagittaria spp.</i>
10	Pickerelweed	<i>Pontederia cordata</i>
10	Spikerush	<i>Eleocharis interstincta</i>
22	Sand Cordgrass	<i>Spartina bakeri</i>
5	Swamp Lily	<i>Crinum americanum</i>
5	Golden Canna	<i>Canna flaccida</i>
5	Southern Blue Flag Iris	<i>Iris virginica</i>
1	Bald Cypress	<i>Taxodium distichum</i>

**Typical 50' Littoral Plant Schedule**

**Jenkins Road KOA**  
 Fort Pierce, Florida  
 Lake Littoral Plan

Date	By	Description
9.5.17	JJ	Initial Submittal
10.10.17	DC	Resubmittal
2.20.18	JJ	Resubmittal



Designer JJ Sheet  
 Manager BN  
 Project Number 17-446  
 Municipal Number ---  
 Computer File 17-446 Jenkins Road KOA - Major Adjustment.dwg

**LA-2**

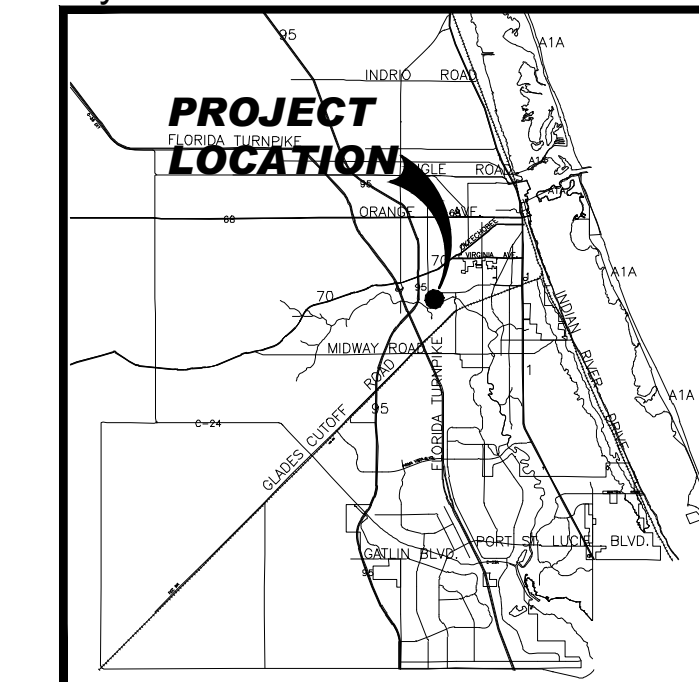
**Mitigation Data:**

Total Inches (DBH) Removed:	3,228"
Total Inches (DBH) Preserved:	6,377"
Total Mitigation Required:	0"
Total Palms Removed:	132
Total Palms Preserved:	115
Total Palm Mitigation Required:	17

**Mitigation Notes:**

1. Tree Mitigation shall be provided for the removal of existing native trees with a DBH equal to or greater than 14".
2. Palm Tree Mitigation shall be provided for the removal of existing native palm trees equal to or greater than the 10' Clear Trunk (CT) height.
3. Existing native understorey not in direct conflict with proposed construction activity shall remain in place.
4. All Category 1 invasive exotic species shall be eradicated from site.
5. A suitable protective barrier, constructed of metal, wood, safety fencing, or other durable material, will be placed around all vegetation, including trees and palms, to be preserved.

**Key / Location:**



N.T.S.

**Project Team:**

**Applicant:** S.R. Enterprises, LLC  
 1821 N. US1  
 Fort Pierce, FL 34946

**Land Planner / Landscape Architect:** Lucido & Associates  
 701 Southeast Ocean Boulevard  
 Stuart, Florida 34994

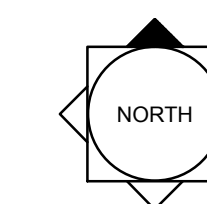
**Legal Counsel:** W. Lee Dobbins, Esq.  
 Dean, Mend, Minton & Zwimmer  
 1903 S. 25th Street, Suite 200  
 Fort Pierce, FL 34947



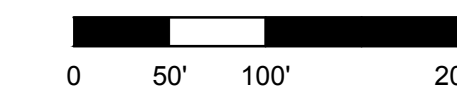
**Jenkins Road KOA**

Fort Pierce, Florida  
 Tree Mitigation  
 Plan

Date	By	Description
9.5.17	JJ	Initial Submittal
10.10.17	DC	Resubmittal
2.20.18	JJ	Resubmittal



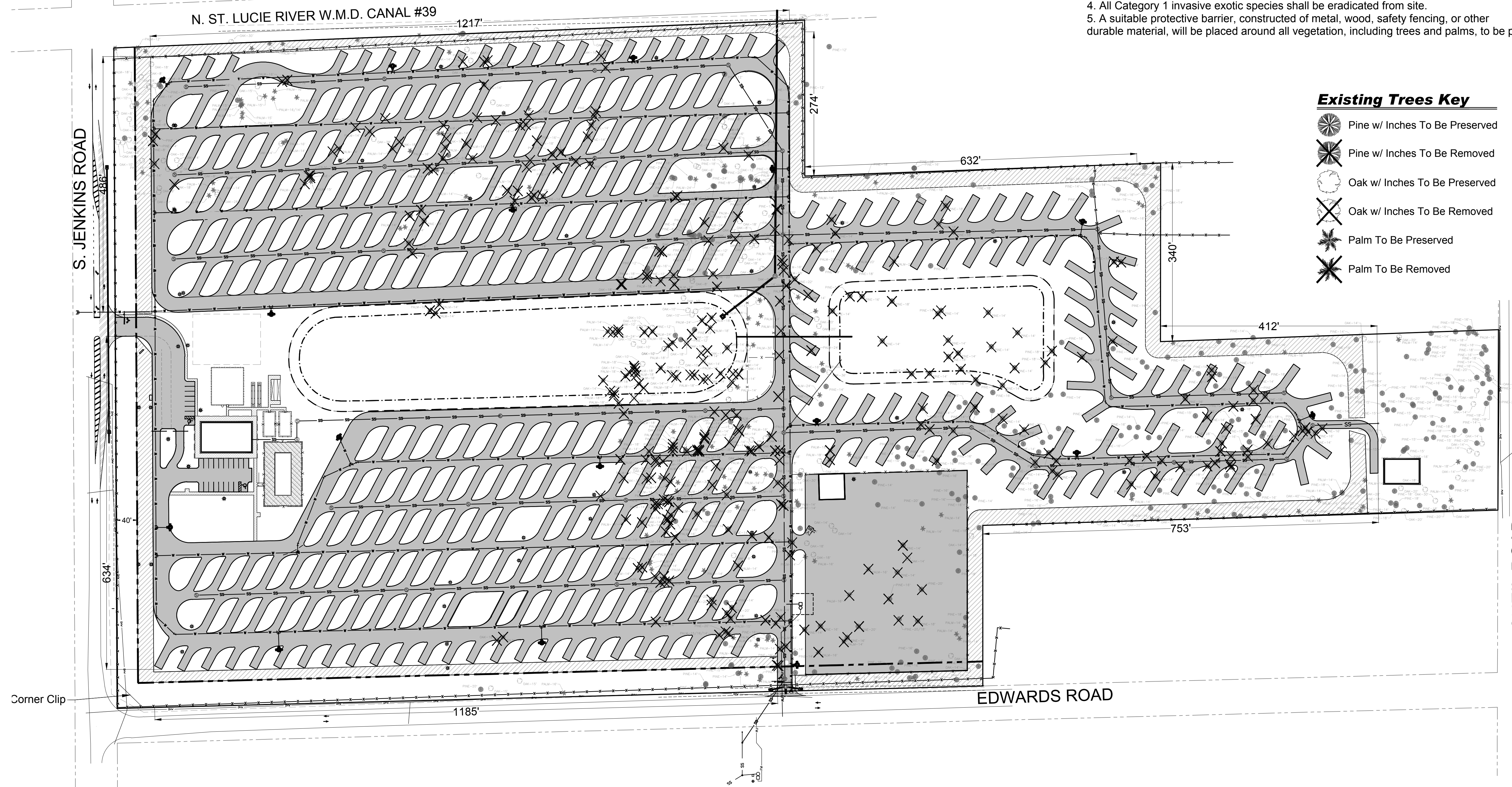
SCALE: 1" = 100'



REG. # 1018  
 Thomas P. Lucido

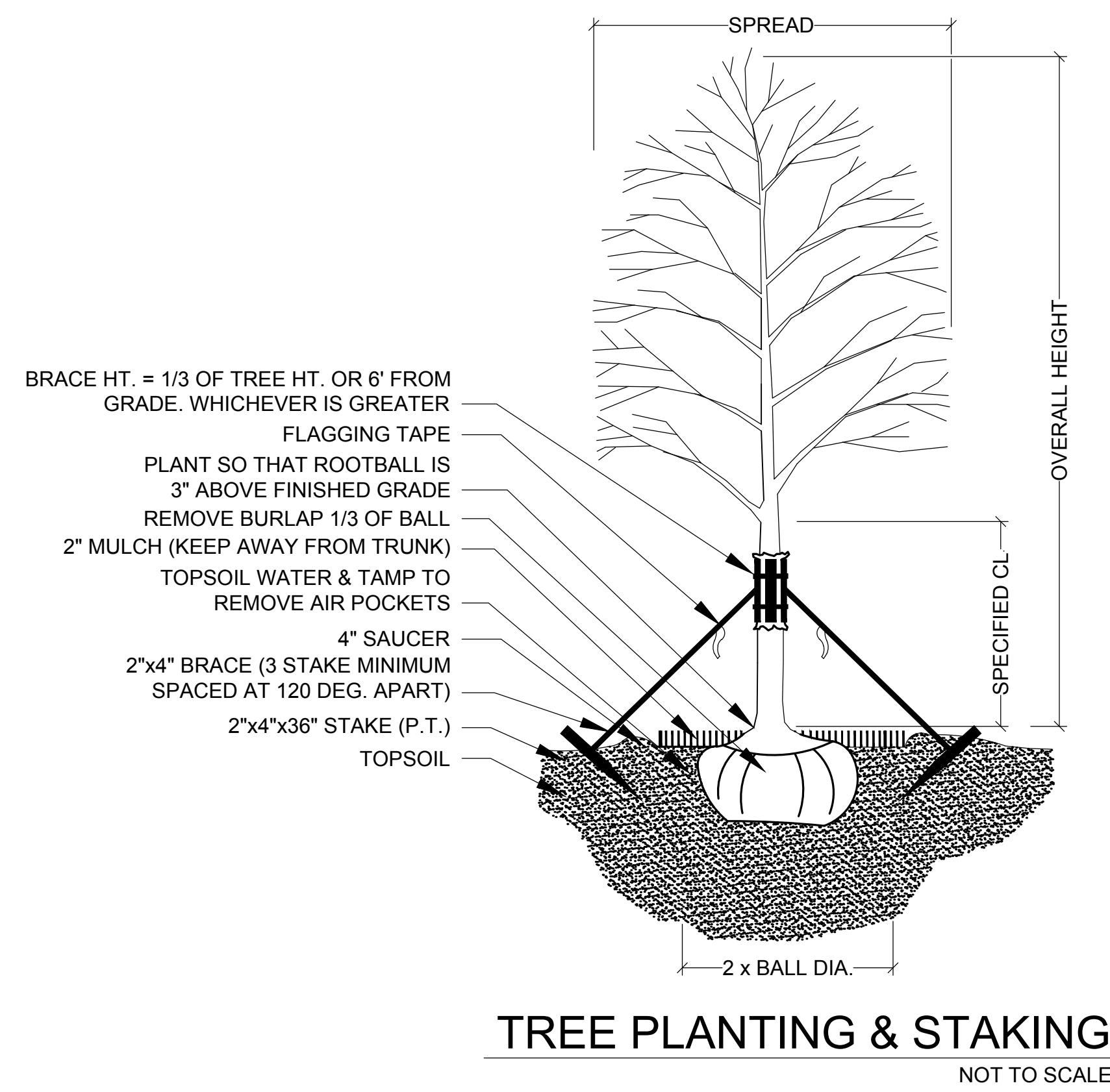
Designer JJ Sheet  
 Manager BN  
 Project Number 17-445  
 Municipal Number ---  
 Computer File 17-446 Jenkins Road KOA - Major Adjustment.dwg

**LA-3**

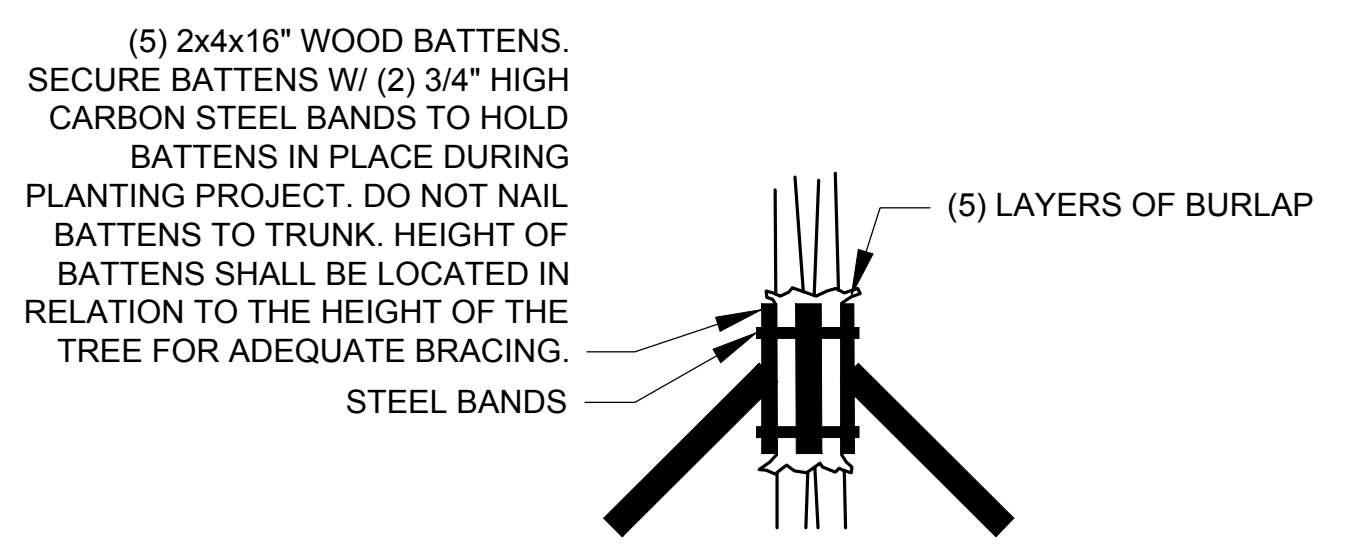


**Existing Trees Key**

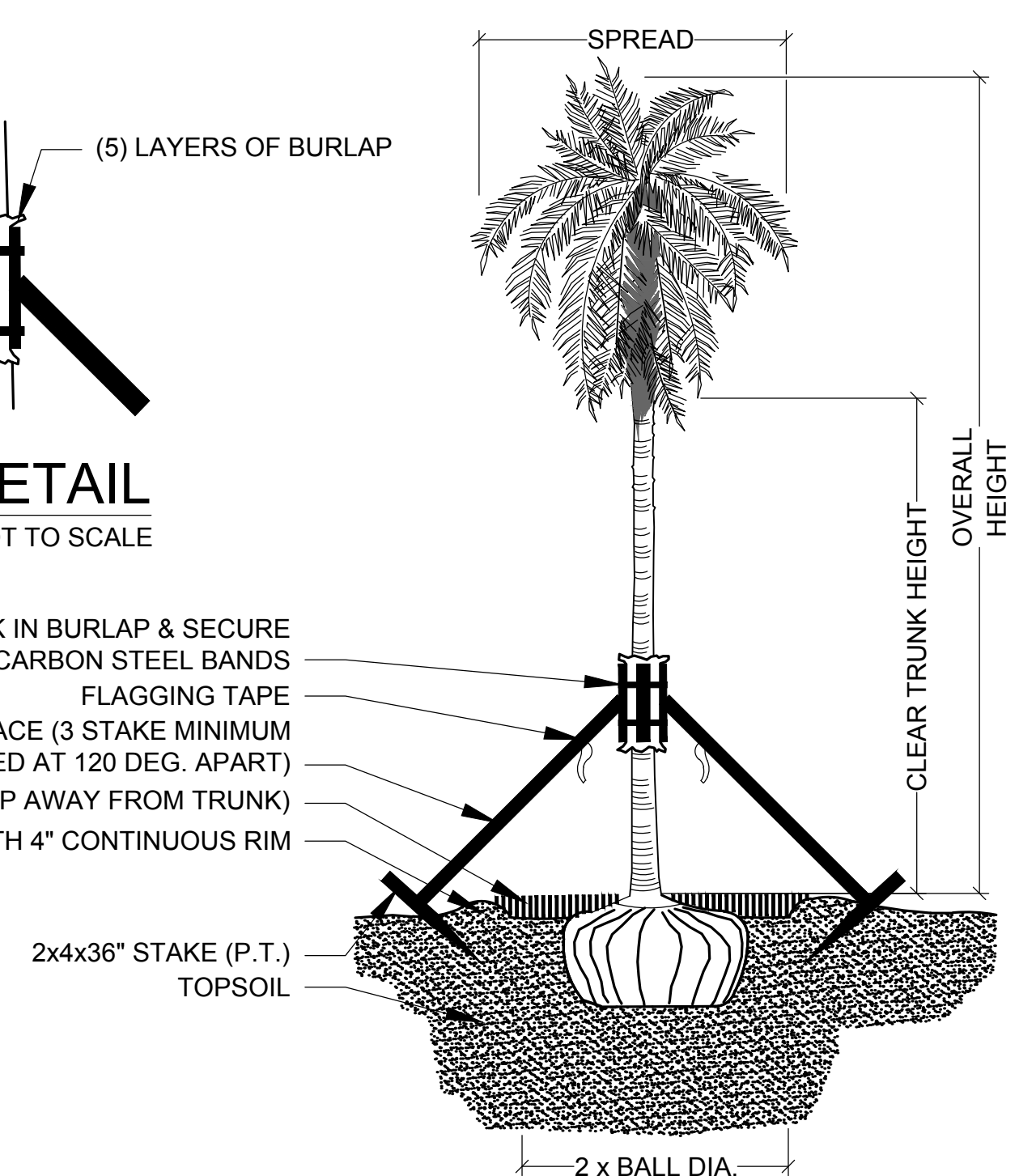
- Pine w/ Inches To Be Preserved
- Pine w/ Inches To Be Removed
- Oak w/ Inches To Be Preserved
- Oak w/ Inches To Be Removed
- Palm To Be Preserved
- Palm To Be Removed



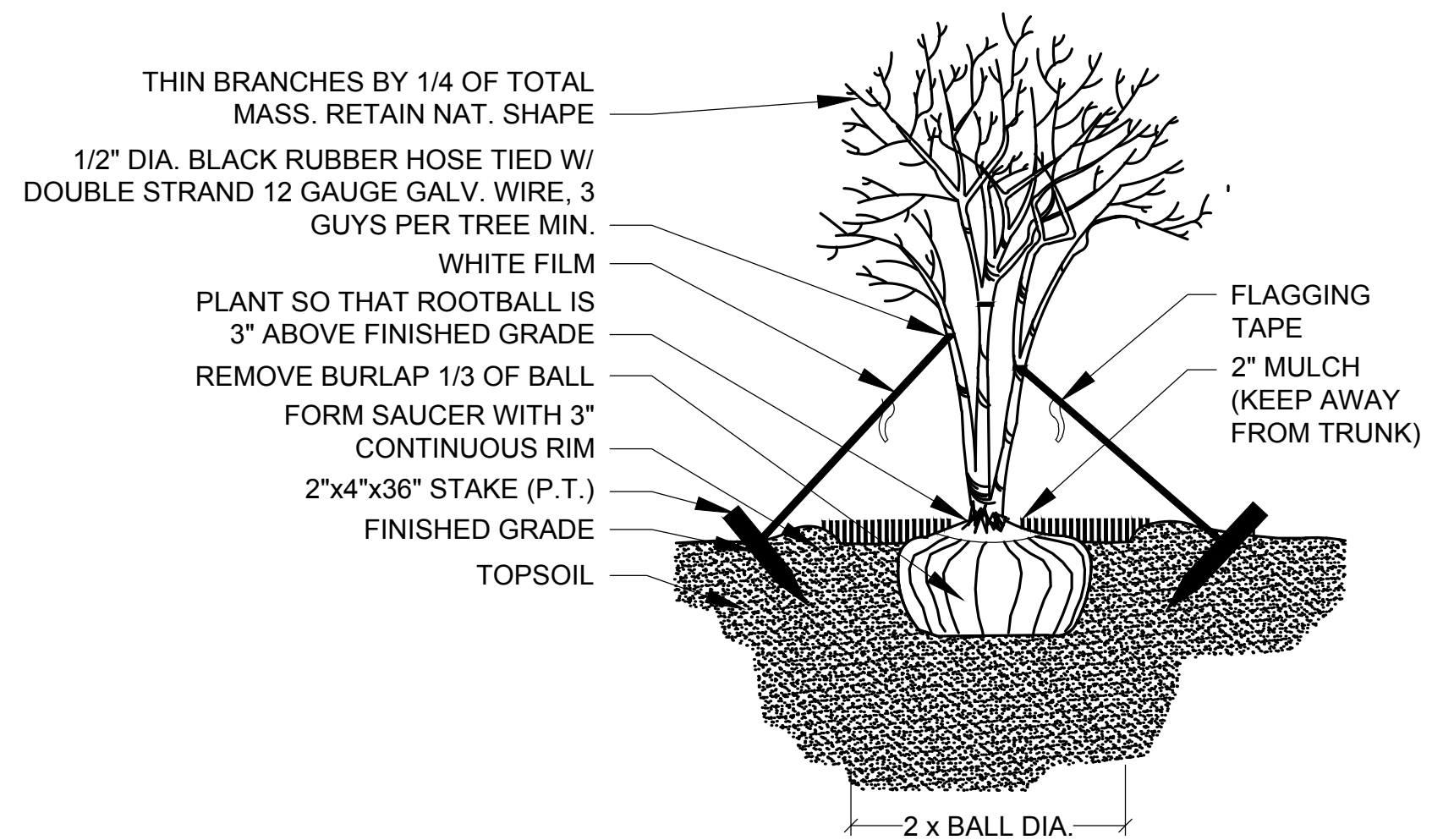
**TREE PLANTING & STAKING**  
NOT TO SCALE



**BRACING DETAIL**  
NOT TO SCALE



**PALM PLANTING - ANGLE STAKE**  
NOT TO SCALE



**MULTI-TRUNK PLANTING & GUYING**  
NOT TO SCALE

Key / Location:

N.T.S.

Project Team:

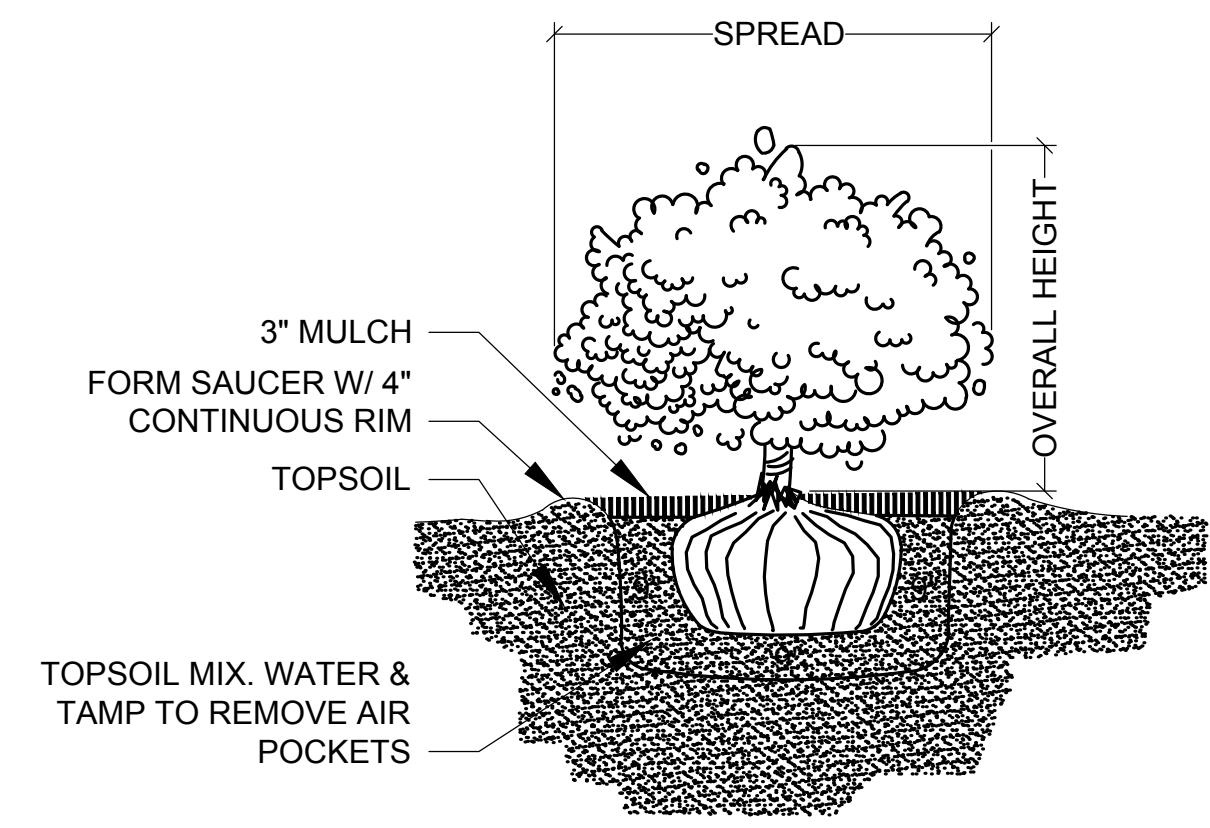
Applicant: S.R. Enterprises, LLC  
1821 N. US1  
Fort Pierce, FL 34946

Land Planner / Landscape Architect: Lucido & Associates  
701 Southeast Ocean Boulevard  
Stuart, Florida 34994

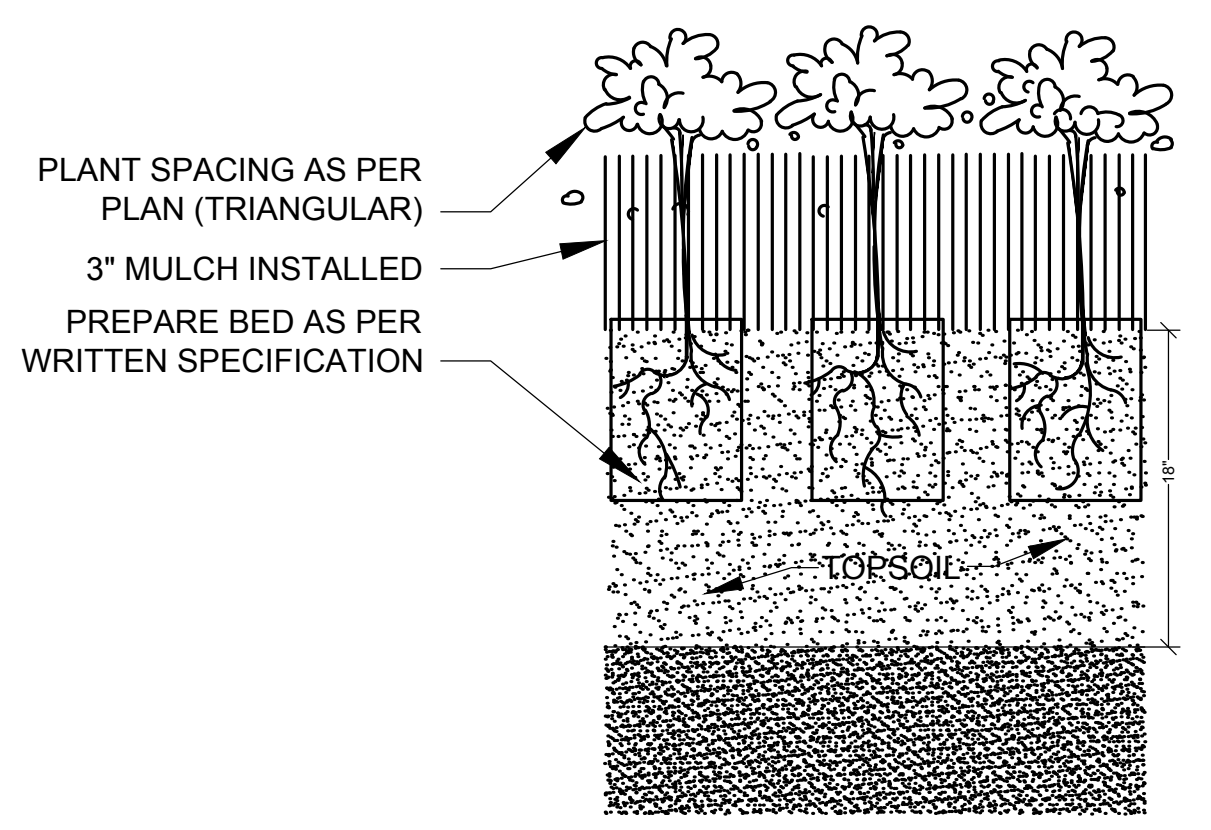
Legal Counsel: W. Lee Dobbing, Esq.  
Dean, Mead, Minton & Zwimmer  
1903 S. 25th Street, Suite 200  
Fort Pierce, FL 34947



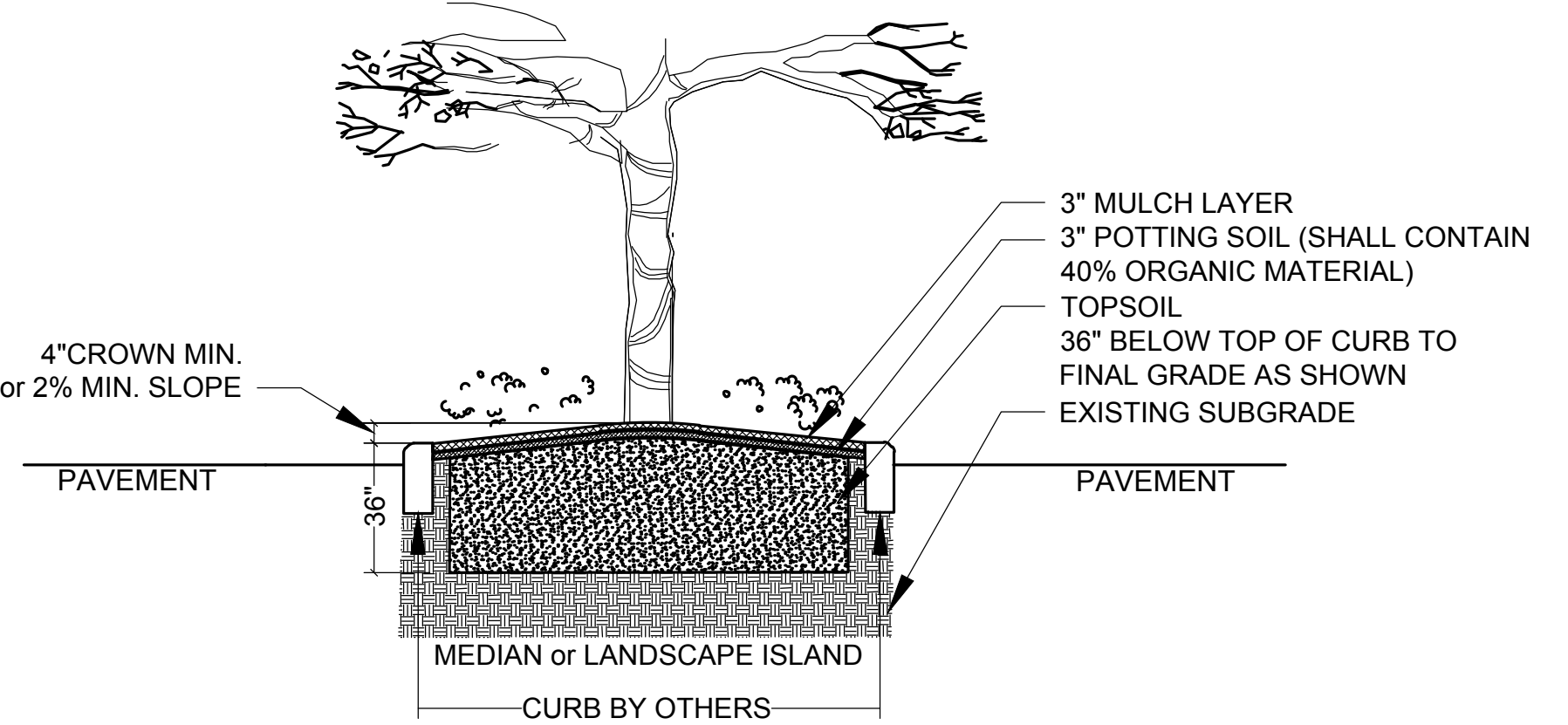
**Jenkins Road KOA**  
Fort Pierce, Florida  
Details



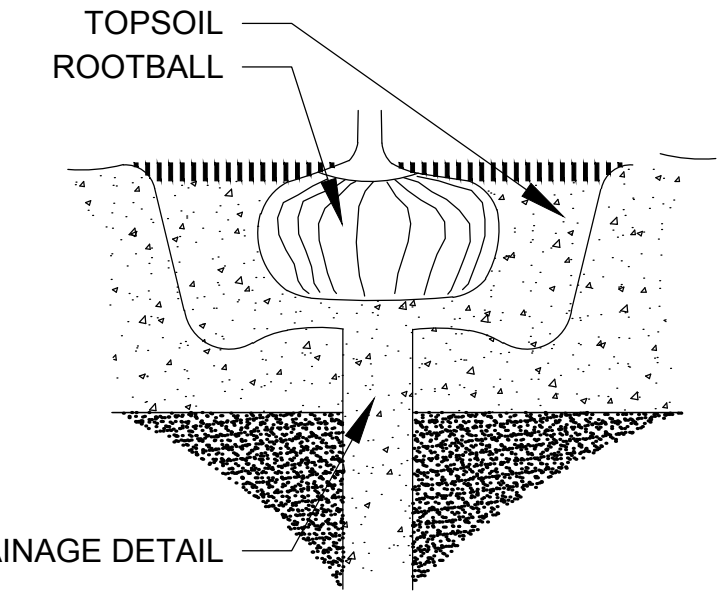
**SHRUB PLANTING**  
NOT TO SCALE



**GROUNDCOVER PLANTING DETAIL**  
NOT TO SCALE



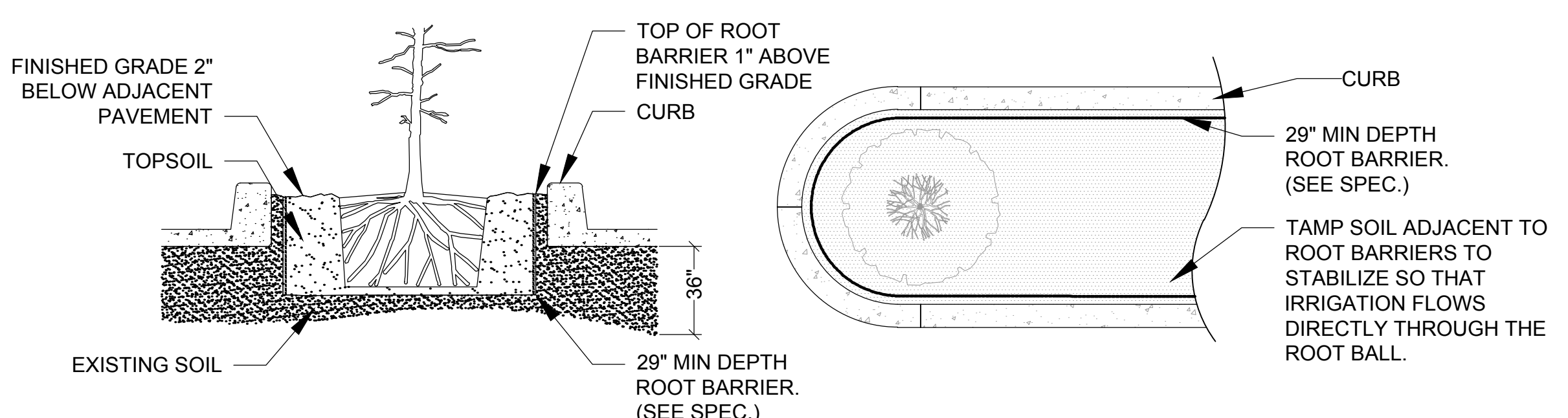
**LANDSCAPE AREA PREPARATION DETAIL**  
NOT TO SCALE



**DRAINAGE TESTING DETAIL**  
NOT TO SCALE

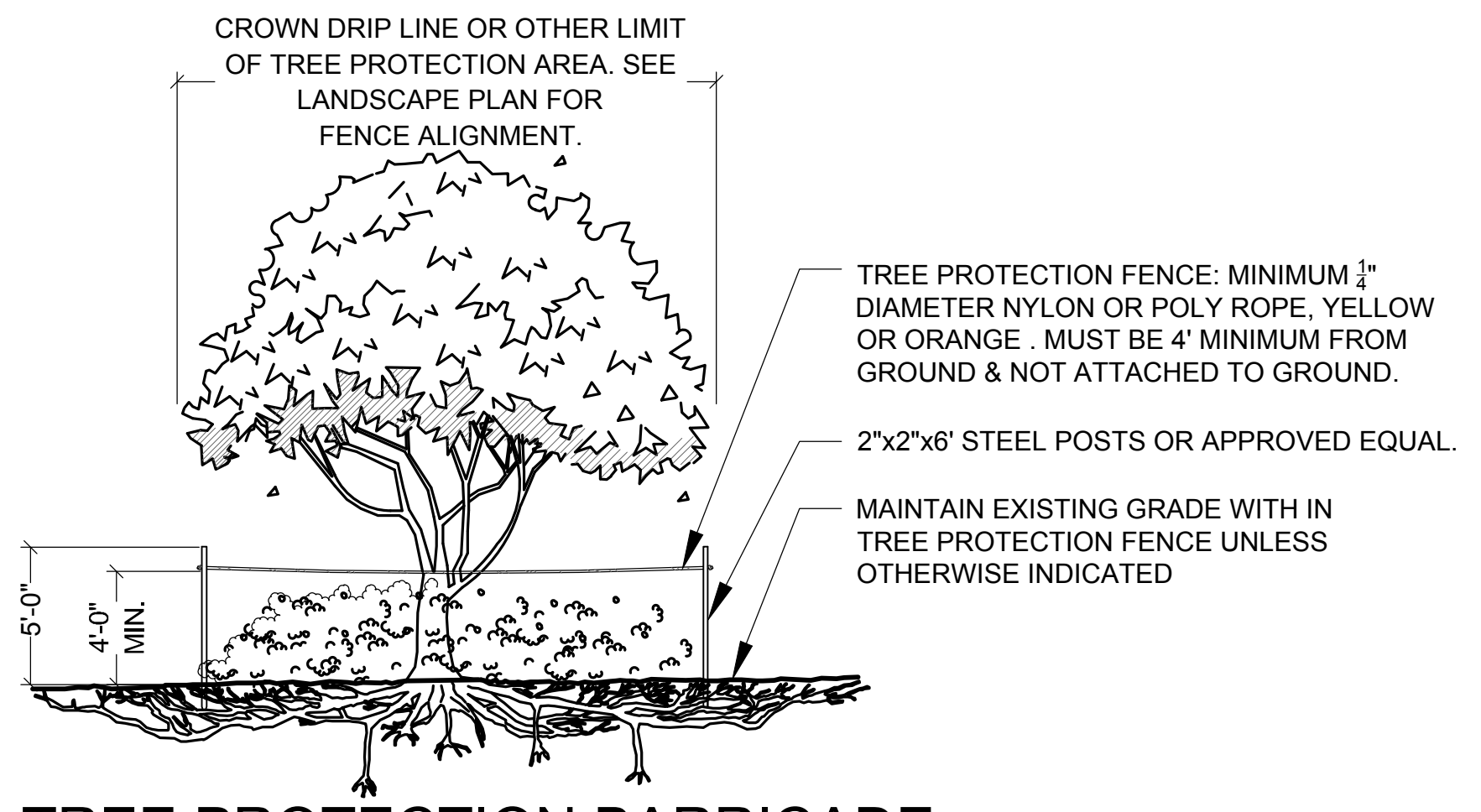
THIS DETAIL SHOWN DEPICTS A MEDIAN AND/OR LANDSCAPE ISLAND AND IS FOR GRAPHIC PURPOSES ONLY; SOIL PREPARATION SHALL APPLY TO ALL TREE, SHRUB, & GROUND COVER AREAS. THIS DOES NOT INCLUDE SOD AREAS

- \* TOPSOIL SHALL BE NATURAL, FRIABLE, FINE LOAMY SOIL POSSESSING CHARACTERISTICS OF REPRESENTATIVE TOPSOIL IN THE VICINITY OF THE PROJECT SITE THAT PRODUCES HEAVY GROWTH.
- TOPSOIL SHALL HAVE A PH RANGE OF 5.5-7.4, FREE FROM SUBSOIL, WEEDS, LITTER, SODS, CLAY, STONES, STUMPS, ROOTS, TRASH, HERBICIDES, TOXIC SUBSTANCES, OR ANY OTHER MATERIAL WHICH MAY BE HARMFUL TO PLANT GROWTH, OR HINDER PLANTING OPERATIONS.
- TOPSOIL SHALL CONTAIN A MINIMUM OF 3% ORGANIC MATERIAL.
- TOPSOIL MUST PERCOLATE WATER AT A RATE OF 1" PER HOUR (SEE ALSO DRAINAGE TESTING DETAIL FOR TREES)
- LANDSCAPE AREA SOILS SHALL BE APPROVED BY LANDSCAPE ARCHITECT/OWNER PRIOR TO PLANTING



**SPECIAL APPLICATIONS ROOT BARRIER DETAIL**  
NOT TO SCALE

- NOTES:
- 1- ROOT BARRIER SHALL BE INSTALLED WHEN ROOT BALL IS LOCATED WITHIN 8" OF PAVEMENT AND OR CURB.
  - 2- ROOT BARRIER SHALL BE "BIO-BARRIER 29" DEPTH OR APPROVED EQUAL.
  - 3- ROOT BARRIER SHALL BE INSTALLED PER MANUFACTURER'S SPECIFICATIONS AND RECOMMENDATIONS.



**TREE PROTECTION BARRICADE**  
NOT TO SCALE

- NOTES:
- 1- SEE LANDSCAPE PLAN FOR FENCE ALIGNMENT.
  - 3- NO PRUNING SHALL BE PERFORMED EXCEPT BY APPROVED ARBORIST.
  - 4- NO EQUIPMENT SHALL OPERATE INSIDE THE PROTECTIVE FENCING INCLUDING DURING FENCE INSTALLATION AND REMOVAL.

**DRAINAGE TESTING/DRAINAGE CHANNEL REQUIREMENTS.**

PRIOR TO PLANTING, ALL PLANTING PITS SELECTED FOR TESTING SHALL BE TESTED IN THE FOLLOWING MANNER.

- DIG EACH PLANTING PIT TO THE MINIMUM SPECIFIED SIZE.
- FILL PLANTING PIT WITH TWELVE INCHES (12") OF WATER. IF THE WATER LEVEL DROPS FOUR (4") OR MORE WITHIN FOUR (4) HOURS, THE DRAINAGE IS SUFFICIENT AND A DRAINAGE CHANNEL IS NOT REQUIRED. IF THE WATER LEVEL DROPS LESS THAN FOUR INCHES (4") WITHIN THE FOUR (4) HOUR PERIOD, A DRAINAGE CHANNEL IS REQUIRED.
- WHERE REQUIRED, THE DRAINAGE CHANNEL MUST EXTEND DOWN THROUGH THE NON POROUS SOIL AND INTO POROUS SOIL. (SEE DETAIL)
- ALL MATERIAL REMOVED FROM THE DRAINAGE CHANNEL SHALL BE DISCARDED.
- WHEN BACKFILLING PLANTING PITS WITH NATIVE TOPSOIL, CARE MUST BE TAKEN TO KEEP THE CONSISTENCY OF THE SOIL MIX THE SAME THROUGHOUT THE PLANTING PIT AND DRAINAGE CHANNEL.

NORTH

SCALE: 1" = n.t.s.

REG. # 1018  
Thomas P. Lucido

Designer	JJ	Sheet
Manager	BN	
Project Number	17-445	
Municipal Number	---	
Computer File	17-446 Jenkins Road KOA - Major Adjustment.d	



