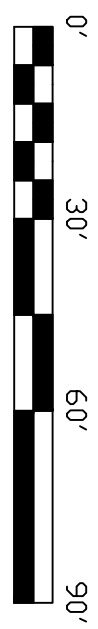



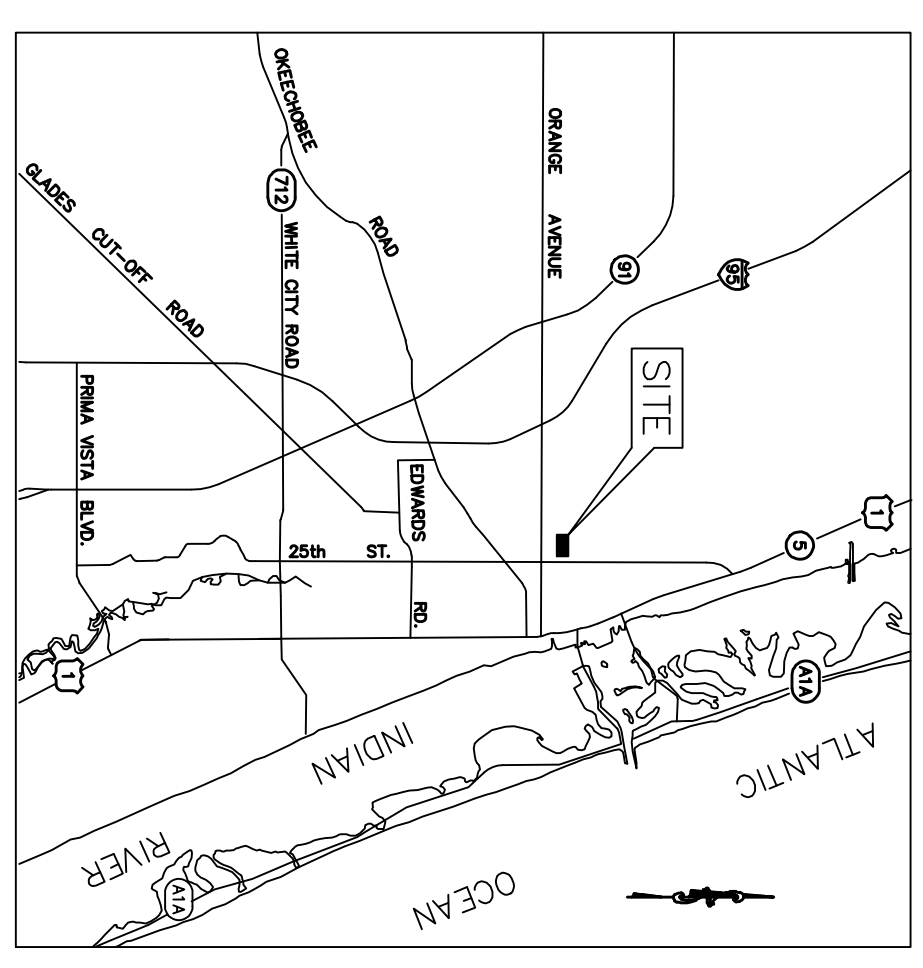
BOUNDARY & TOPOGRAPHIC SURVEY

LYING IN THE CITY OF FORT PIERCE, FLORIDA



LEGEND & ABBREVIATIONS

A	ARC LENGTH
A/C	AIR CONDITIONER
BM	BENCHMARK
C	CALCULATED FROM FIELD MEASUREMENTS
C/L	CENTRILINE
CM	CONCRETE MONUMENT
CONC	CONCRETE
DEG OR	DEGREE
ELEV	ELEVATION
FEE	FINISHED FLOOR ELEVATION
FND	FOUND
ID	IDENTIFICATION NUMBER
IP	IRON PIPE
IR	IRON ROD
IRC	IRON ROD & CAP
LB	LICENSED BUSINESS
LS	LICENSED SURVEYOR
M	MEASURED DATA
MON	MONUMENT
N&C	NAIL AND CAP
NAVD	NORTH AMERICAN VERTICAL DATUM
NGVD	NATIONAL GEODETIC VERTICAL DATUM
NO OR #	NUMBER
NTS	NOT TO SCALE
OHP	OVERHEAD UTILITIES
ORB	OFFICIAL RECORDS BOOK
P	PLAT DATA
PB	PLAT BOOK
PG(S)	PAGE(S)
PLS	PROFESSIONAL LAND SURVEYOR
POB	POINT OF BEGINNING
POC	POINT OF COMMENCEMENT
PRM	PERMANENT REFERENCE MONUMENT
PSM	PROFESSIONAL SURVEYOR AND MAPPER
R	RADIUS
RLS	REGISTERED LAND SURVEYOR
R/W	RIGHT-OF-WAY
WM	WATER METER
Δ	DELTA
○	UTILITY POLE



STREET ADDRESS
400 N 26TH STREET, FORT PIERCE, FL. 34947

LEGAL DESCRIPTION

LOTS 1, LESS THE EAST 10, AND ALL OF LOT 16, BLOCK 1, EMANCIPATION PARK, ACCORDING TO THE PLAT THEREOF AS RECORDED IN PLAT BOOK 1, AT PAGE 38, OF THE PUBLIC RECORDS OF ST. LUCIE COUNTY, FLORIDA.
TOGETHER WITH
LOT 1 LESS THE EAST 10 FEET, AND ALL OF LOTS 2, 3, 4 AND 5, BLOCK 15, FORT PIERCE HEIGHTS SUBDIVISION, ACCORDING TO THE PLAT THEREOF AS RECORDED IN PLAT BOOK 1, PAGE 39, OF THE PUBLIC RECORDS OF ST. LUCIE COUNTY, FLORIDA.
TOGETHER WITH
LOT 8 AND 9, LESS THE EAST 10 FEET, AND ALL OF LOTS 10, 11 AND 12, BLOCK 11, FORT PIERCE HEIGHTS SUBDIVISION, ACCORDING TO THE PLAT THEREOF AS RECORDED IN PLAT BOOK 1, PAGE 39, OF THE PUBLIC RECORDS OF ST. LUCIE COUNTY, FLORIDA.

GENERAL NOTES

- THE BEARINGS SHOWN HEREON ARE BASED UPON THE CENTER LINE OF 26TH STREET AS RECORDED IN PLAT BOOK 1, PAGE 38, PUBLIC RECORDS, ST. LUCIE COUNTY, FLORIDA, HAVING A BEARING OF S00°00'00"E (ASSUMED DATUM).
- FLOOD NOTE: BY GRAPHIC PLOTTING ONLY, THIS PROPERTY IS IN ZONE "X", ACCORDING TO THE FLOOD INSURANCE RATE MAP, COMMUNITY PANEL NO. 12111C, 0178, J, EFFECTIVE DATE FEBRUARY 16, 2012. THE EXACT DESIGNATION CAN ONLY BE DETERMINED BY AN ELEVATION CERTIFICATE.
- ALL ABOVE GROUND FIXED IMPROVEMENTS, IF ANY, HAVE BEEN LOCATED AND SHOWN HEREON.
- THE SURVEYOR HAS NO KNOWLEDGE OF UNDERGROUND FOUNDATIONS WHICH MAY OCCUPY LANDS OF OTHERS.
- UNDERGROUND UTILITIES AND UTILITY SERVICES HAVE NOT BEEN LOCATED ON THIS SURVEY, EXCEPT AS SHOWN.
- LANDS SHOWN HEREON WERE NOT ABSTRACTED BY THIS OFFICE FOR RIGHTS-OF-WAY, EASEMENTS OF RECORD, OWNERSHIP, ABANDONMENT'S DEED RESTRICTIONS OR MURPHY ACT DEEDS.
- REPRODUCTIONS OF THIS MAP ARE NOT VALID WITHOUT THE SIGNATURE AND ORIGINAL RAISED SEAL OF A FLORIDA LICENSED SURVEYOR & MAPPER.
- ADDITIONS OR DELETIONS TO SURVEY MAPS OR REPORTS BY OTHER THAN THE SIGNING PARTY OR PARTIES IS PROHIBITED WITHOUT WRITTEN CONSENT OF THE SIGNING PARTY OR PARTIES.
- INFORMATION SHOWN HEREON IS BASED ON DEED AND FIELD MEASURED DATA.
- THE LAST DATE OF FIELD WORK WAS AUGUST 17, 2017.
- ELEVATIONS SHOWN HEREON ARE IN STANDARD U.S. FEET AND DECIMALS THEREOF AND BASED UPON NORTH AMERICAN VERTICAL DATUM OF 1988.

GLOBAL POSITIONING SYSTEM (GPS) NOTES

- REAL TIME KINEMATIC (RTK) METHOD WAS UTILIZED USING A TWO (2) DUAL FREQUENCY TOPCON HYPER GA II SYSTEM.
- TYPICALLY, A BASE RECEIVER IS SET UP ON AN ESTABLISHED CONTROL STATION WHILE A ROVING RECEIVER LOCATES EXISTING MONUMENTS, IMPROVEMENTS AND CONTROL ON THE PROJECT.
- GPS SURVEY MEASUREMENTS WERE PROCESSED AND ADJUSTED USING CARLSON SURVEY 2008.
- THE HORIZONTAL TARGET ACCURACY FOR THIS SURVEY EXCEEDS MINIMUM STANDARDS OF PRACTICE PER FLORIDA ADMINISTRATIVE CODE (F.A.C.) SJ-17-051.

FRESH WIND FRESH FIRE CHURCH OF GOD

FORT PIERCE FLORIDA

© COPYRIGHT ARNOLD SURVEYING, INC. 2018

ALL DRAWINGS OR DOCUMENTS AND COPIES THEREOF ARE INSTRUCTIONS OF SERVICE AND REMAIN THE PROPERTY OF ARNOLD SURVEYING, INC. THE REPRODUCTION OR UNAUTHORIZED USE OF THESE DRAWINGS OR ANY OTHER PROJECT DOCUMENTS WITHOUT WRITTEN PERMISSION FROM ARNOLD SURVEYING, INC. IS STRICTLY PROHIBITED. THIS DRAWING OR DOCUMENT IS PROTECTED BY FEDERAL COPYRIGHT LAWS.

DATE	BY	REVISIONS
03/26/18	DA	REVISED PER ENGINEERING COMMENTS
03/10/18	CA	ADDED BLOCK 11, PB 1 PG 39

ARNOLD SURVEYING, INC.

PROFESSIONAL SURVEYORS & MAPPERS
FLORIDA LICENSED BUSINESS NUMBER 7903

4888 N. KINGS HIGHWAY #425, FORT PIERCE, FLORIDA 34951
24 VERDE VISTA, FORT PIERCE, FLORIDA 34951

PHONE (772) 460-8211 SURVEY@ASI-SURVEY.COM

<p>NOT VALID WITHOUT THE SIGNATURE OF THE LICENSED SURVEYOR & MAPPER</p> <p style="text-align: center;">SEAL</p> <p>CHARLES ARNOLD PROFESSIONAL SURVEYOR & MAPPER FLORIDA LICENSE NO. 4971</p>	<p>DRAWN BY: CA</p> <p>CHECKED BY: CA</p> <p>DATE: 08/19/2017</p> <p>HORIZONTAL SCALE: 1"=30'</p> <p>PRINTED DATE: SHEET 1 OF 1</p> <p>PROJECT NO. 17-813</p>
---	---