

Treasure Coast Newspapers

TCPALM

St. Lucie News-Tribune

1939 SE Federal Highway, Stuart, FL 34994

AFFIDAVIT OF PUBLICATION

STATE OF FLORIDA
COUNTY OF ST. LUCIE

Before the undersigned authority personally appeared, Natalie Zollar, who on oath says that she is Classified Inside Sales Manager of the St. Lucie News-Tribune, a daily newspaper published at Fort Pierce in St. Lucie County, Florida: that the attached copy of advertisement was published in the St. Lucie News-Tribune in the following issues below. Affiant further says that the said St Lucie News-Tribune is a newspaper published in Fort Pierce, in said St. Lucie County, Florida, and that said newspaper has heretofore been continuously published in said St. Lucie County, Florida, daily and distributed in St. Lucie County, Florida, for a period of one year next preceding the first publication of the attached copy of advertisement; and affiant further says that she has neither paid or promised any person, firm or corporation any discount, rebate, commission or refund for the purpose of securing this advertisement for publication in the said newspaper. The St. Lucie News-Tribune has been entered as Periodical Matter at the Post Offices in Fort Pierce, St. Lucie County, Florida and has been for a period of one year next preceding the first publication of the attached copy of advertisement.

Customer	Ad Number	Copyline	PO #
463454 - CITY OF FORT PIERCE (LEGALS)	2019131	CAMPING WORLD	

Pub Dates
May 20, 2018

Sworn to and subscribed before me this day of, May 21, 2018, by

Natalie Zollar, who is
 Natalie Zollar
 personally known to me or
 who has produced _____ as identification.

Karol E Kangas
 Karol Kangas Notary Public

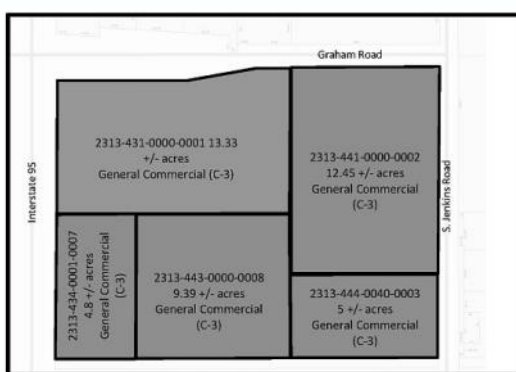


PUBLIC NOTICE CITY OF FORT PIERCE NOTICE OF PROPOSED ORDINANCE

The City Commission of the City of Fort Pierce, Florida, pursuant to Sections 22-131 & 22-143, of the Code of Ordinances of the City of Fort Pierce, and Section 166.041 (3) (a) of Florida State Statutes, will on Monday, June 4th, 2018 hold a Public Hearing for the enactment of the proposed ordinances on first reading, in the City Hall Commission Chambers, 100 North U.S. #1, Fort Pierce, Florida, at their meetings which begin at 6:30 p.m., to consider review and approval of the following:

Ordinance # 18-017 - AN ORDINANCE BY THE CITY COMMISSION OF THE CITY OF FORT PIERCE, FLORIDA; **REZONING FIVE (5) PARCELS GENERALLY LOCATED AT OR NEAR 2191 S. JENKINS ROAD FROM PD, PLANNED DEVELOPMENT, TO C-3, GENERAL COMMERCIAL;** PROVIDING FOR A SEVERABILITY CLAUSE; PROVIDING FOR REPEAL OF ORDINANCES OR PARTS THEREOF IN CONFLICT HERewith; AND PROVIDING FOR AN EFFECTIVE DATE.

This ordinance is being considered pursuant to an application submitted by the property owners, Spec Ft. Pierce, LLC, Applicant Structural Real Estate, and Representative Engineering Design & Construction, Inc. for a Zoning Atlas Map Amendment for five (5) parcels of land, 44.97 +/- acres in total, to change the zoning designation, from PD, Planned Development to C-3, General Commercial. Said parcels are generally located south of Graham Road, east of interstate 95, north of Tedder Road, and west of S. Jenkins Road, or approximately 2191 South Jenkins Road. Parcel IDs: 2313-431-0000-000-1, 2313-441-0000-000-2, 2313-444-0040-000-3, 2313-443-0000-000-8, & 2313-434-0001-000-7



All interested parties may appear at the meeting and be heard with respect to the Application for Zoning Atlas Map Amendment. Said application will be available for inspection in the City Clerk's Office, City Hall, 100 North U.S. #1, Fort Pierce, Florida.

ANY PERSON SEEKING TO APPEAL THE DECISION OF THE CITY COMMISSION AS TO THE FOREGOING IS ADVISED THAT A RECORD OF PROCEEDINGS IS REQUIRED IN ANY SUCH APPEAL AND THAT SUCH PERSON MAY NEED TO INSURE THAT A VERBATIM RECORD OF PROCEEDINGS IS MADE INCLUDING THE TESTIMONY AND EVIDENCE UPON WHICH THE APPEAL IS TO BE BASED.

In accordance with the Americans with Disabilities Act and Section 286.26, Florida Statutes, persons with disabilities needing special accommodation to participate in this meeting should contact the City Clerk's Office at (772) 467-3065 at least 48 hours prior to the meeting.

/s/ Linda W. Cox, City Clerk
May 20, 2018 TCN-2019136

PUBLIC NOTICE CITY OF FORT PIERCE CITY COMMISSION

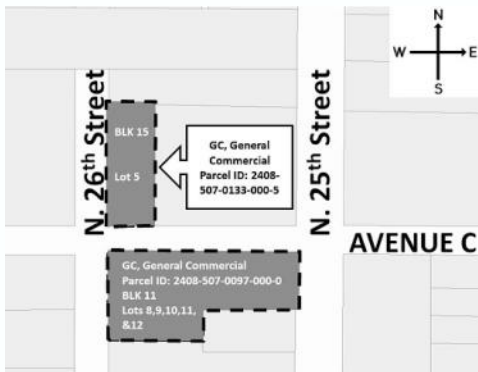
NOTICE IS HEREBY GIVEN, pursuant to Sections 163.3187 and 166.041, F.S., the City Commission, of the City of Fort Pierce will hold a public hearing on Monday, June 4th, 2018 for the first reading and Monday, June 18th, 2018 for the second reading of the enactment of proposed Ordinance # 18-016 at 6:30 P.M., in the City Hall Commission Chambers, 100 N. U.S. 1, Fort Pierce, Florida.

ORDINANCE 18-016 - AN ORDINANCE BY THE CITY COMMISSION OF THE CITY OF FORT PIERCE, FLORIDA; **AMENDING THE FUTURE LAND USE MAP OF THE COMPREHENSIVE PLAN TO CHANGE THE DESIGNATION OF PROPERTIES GENERALLY LOCATED AT 411 N. 25TH STREET, INCLUDING PARCELS 2408-507-0133-000-5 AND 2408-507-0097-000-0, FROM LOW DENSITY RESIDENTIAL, RL, TO GENERAL COMMERCIAL, GC;** PROVIDING FOR A SEVERABILITY CLAUSE; PROVIDING FOR REPEAL OF ORDINANCES OR PARTS THEREOF IN CONFLICT; PROVIDING FOR AN EFFECTIVE DATE.

This ordinance is being considered pursuant to an application submitted by the property owner, Fresh Wind Fresh Fire Church of God Inc., and Representative Abraham Chabab, P.E. Civil Engineer for a Future Land Use Map Amendment for two (2) parcels of land, 2.55 +/- acres in total, to change the Future Land Use Designation, within the Comprehensive Plan, from RL, Residential Low Density to GC, General Commercial. Said parcels are generally located between N. 25th Street and N. 26th Street; aligning Avenue C, or generally located at 411 N. 25th Street.

The legal description of the parcels is as follows:
LOT 5, BLOCK 15, FORT PIERCE HEIGHTS SUBDIVISION, ACCORDING TO THE PLAT THEREOF AS RECORDED IN PLAT BOOK 1, PAGE 39, OF THE PUBLIC RECORDS OF ST. LUCIE COUNTY, FLORIDA.

TOGETHER WITH
LOT 8 AND 9, LESS THE EAST 10 FEET, AND ALL OF LOTS 10, 11 AND 12, BLOCK 11, FORT PIERCE HEIGHTS SUBDIVISION, ACCORDING TO THE PLAT THEREOF AS RECORDED IN PLAT BOOK 1, PAGE 39, OF THE PUBLIC RECORDS OF ST. LUCIE COUNTY, FLORIDA.



Interested parties may appear at the City Commission meeting and be heard with respect to the proposed amendment. A copy of the proposed amendment will be made available for inspection by the public at the City of Fort Pierce Planning Department, City Hall, 100 North U.S Highway 1.

Any person seeking to appeal the decision of the City Commission of the City of Fort Pierce, Florida, as to the foregoing, is advised that a record of the proceedings is required in any such appeal, and any such person may need to ensure that a verbatim record of proceedings is made including the testimony and evidence upon which the appeal is to be based.

In accordance with the Americans with Disabilities Act and Section 286.26, Florida Statutes, persons with disabilities needing special accommodation to participate in this meeting should contact the City Clerk's Office at (772) 467-3065 at least 48 hours prior to the meeting.

/s/ Linda W. Cox, City Clerk
May 20, 2018 TCN-2019140

ST. LUCIE COUNTY BOARD OF COUNTY COMMISSIONERS PUBLIC HEARING AGENDA Tuesday, June 5, 2018

NOTICE OF CHANGE IN ZONING
The St. Lucie County Board of County Commissioners is scheduled to consider the adoption of the following resolution:

RESOLUTION
A RESOLUTION OF THE BOARD OF COUNTY COMMISSIONERS OF ST. LUCIE COUNTY FOR AN AMENDMENT TO THE OFFICIAL ZONING ATLAS FROM THE AR-1 (AGRICULTURAL RESIDENTIAL - 1 DU/ACRE) ZONING DISTRICT TO THE CG (COMMERCIAL GENERAL) AND IL (INDUSTRIAL, LIGHT) ZONING DISTRICTS FOR CERTAIN PROPERTY LOCATED IN ST. LUCIE COUNTY, FLORIDA.

APPLICANT: Joseph G Miller
PURPOSE: Change in zoning from AR-1 (Agricultural Residential - 1 du/acre) to CG (Commercial General) and IL (Industrial, Light)
LOCATION(S): 255, 331, & 401 N Jenkins Road and Property Generally Located between 411 & 491 North Jenkins Road.



The PUBLIC HEARING on this item will be held in the Commission Chambers, Roger Poitras Annex, 3rd Floor, St. Lucie County Administration Building, 2300 Virginia Avenue, Fort Pierce, Florida on **Tuesday, June 5, 2018** beginning at **6:00 pm** or as soon thereafter as possible.

All interested persons will be given an opportunity to be heard. Written comments received in advance of the public hearing will also be considered. Written comments to Board of County Commissioners should be received by the Planning and Development Services Department - Planning Division at least 3 days prior to the scheduled hearing. The petition file is available for review at the Planning and Development Services Department - Planning Offices located at 2300 Virginia Avenue, 2nd Floor, Fort Pierce, Florida, during regular business hours. Please call (772)462-2822 or TDD (772)462-1428 if you have any questions or require additional information about this petition.

The St. Lucie County Board of County Commissioners has the power to review and grant any applications within their area of responsibility.

The proceedings of the Board of County Commissioners are electronically recorded. PURSUANT TO SECTION 286.0105, FLORIDA STATUTES, if a person decides to appeal any decision made by the Board of County Commissioners with respect to any matter considered at a meeting or hearing, he or she will need a record of the proceedings. For such purpose, he or she may need to ensure that a verbatim record of the proceedings is made, which record includes the testimony and evidence upon which the appeal is to be based. Upon the request of any party to the proceeding, individuals testifying during a hearing will be sworn in. Any party to the proceeding will be granted an opportunity to cross-examine any individual testifying during a hearing upon request. If it becomes necessary, a public hearing may be continued to a date certain.

Anyone with a disability requiring accommodation to attend this meeting should contact the St. Lucie County Risk Manager at least forty-eight (48) hours prior to the meeting at (772)462-1546 or T.D.D. (772)462-1428.

BOARD OF COUNTY COMMISSIONERS
ST. LUCIE COUNTY, FLORIDA
/s/ Frannie Hutchinson, CHAIR
May 20, 2018 TCN-2013011

Indian Hills Check out the "New" Indian Hills!
The friendly staff and improved conditions will have you coming back again & again!

SUMMER RATES - MAY THROUGH SEPT.
Before 8 am - \$20 • 8-12 noon - \$25
Noon-3:00 pm - \$20 • After 3 pm - \$15

PRESENT THIS AD TO SAVE 20% OFF ONE PLAYER'S ROUND

We rarely have cart restrictions due to weather conditions!

From US1, turn East on Ohio Ave. directly behind TD Bank • 772-465-8110

Manatee ISLAND Bar & Grill

Try our Exciting New Menu Items for 2018!

Buy 1 Lunch or Dinner and Get the 2nd Lunch or Dinner 1/2 Off

Must be of equal or lesser value. Cannot be combined with other offers. Expires 5/31/2018

ON HUTCHINSON ISLAND LIVE MUSIC DAILY
1640 Seaway Drive, Fort Pierce, FL | 772-242-8460

ON THE MANATEE POCKET LIVE MUSIC DAILY
4817 SE Dixie Hwy., Port Salerno, FL | 772-872-7288

PUBLIC NOTICE CITY OF FORT PIERCE NOTICE OF PROPOSED ORDINANCE

NOTICE IS HEREBY GIVEN, pursuant to Sections 163.3184 & 166.041 F.S., the City Commission, of the City of Fort Pierce will on Monday, May 4th, 2018 hold a public hearing for the first reading (transmittal hearing) of the enactment of proposed Ordinance # 18-018 at 6:30 P.M., in the City Hall Commission Chambers, 100 N. U.S. 1, Fort Pierce, Florida.

Ordinance # 18-018 - AN ORDINANCE BY THE CITY COMMISSION OF THE CITY OF FORT PIERCE, FLORIDA; **AMENDING THE FUTURE LAND USE MAP OF THE COMPREHENSIVE PLAN TO CHANGE THE DESIGNATION OF FIVE (5) PARCELS GENERALLY LOCATED AT OR NEAR 2191 SOUTH JENKINS ROAD, FROM LOW DENSITY RESIDENTIAL, RL, TO GENERAL COMMERCIAL, GC;** PROVIDING FOR A SEVERABILITY CLAUSE; PROVIDING FOR REPEAL OF ORDINANCES OR PARTS THEREOF IN CONFLICT; PROVIDING FOR AN EFFECTIVE DATE.

This ordinance is being considered pursuant to an application submitted by the property owners, Spec Ft. Pierce, LLC, Applicant Structural Real Estate, and Representative Engineering Design & Construction, Inc. for a Future Land Use Map Amendment for five (5) parcels of land, 44.97 +/- acres in total, to change the future land use designation, within the Comprehensive Plan, from RL, Low Density Residential to GC, General Commercial. Said parcels are generally located south of Graham Road, east of interstate 95, north of Tedder Road, and west of S. Jenkins Road, or approximately 2191 South Jenkins Road. Parcel IDs: 2313-431-0000-000-1, 2313-441-0000-000-2, 2313-444-0040-000-3, 2313-443-0000-000-8, & 2313-434-0001-000-7

Legal description of the parcel is as follows:

PARCELS 1 AND 2:
THE E (1/2) OF THE SE (1/4) OF THE SE (1/4) AND THE NE (1/4) OF THE SW (1/4) OF THE SE (1/4) AND THE NW (1/4) OF THE SE (1/4) OF SECTION 13, TOWNSHIP 35 SOUTH, RANGE 39 EAST, ST. LUCIE COUNTY, FLORIDA, LESS AND EXCEPTING THE FOLLOWING DESCRIBED LANDS:

LESS & EXCEPT PARCEL 1
BEGIN AT A POINT ON THE SOUTH BOUNDARY OF ABOVE SECTION 13 LOCATED SOUTH 89°19'14" WEST 1662.77 FEET OF THE SOUTHEAST CORNER OF SAID SECTION 13, THENCE CONTINUE SOUTH 89°19'14" WEST 324.01 FEET, THENCE NORTH 0°05'08" WEST 1.40 FEET, THENCE NORTH 00°16'48" WEST 1311.22 FEET TO A POINT ON THE SOUTH BOUNDARY OF GRAHAM ROAD, THENCE NORTH 89°34'07" EAST 324.00 FEET, THENCE SOUTH 00°16'48" EAST 1311.22 FEET TO THE POINT OF BEGINNING. (LESS & EXCEPT PARCEL 1 AKA 1-95)

LESS & EXCEPT PARCEL 2
COMMENCE AT A POINT ON THE SOUTHERLY BOUNDARY OF ABOVE SECTION 13 LOCATED SOUTH 89°19'14" WEST 1824.77 FEET OF THE SOUTHEAST CORNER OF SAID SECTION 13, THENCE RUN NORTH 00°16'48" WEST 1331.93 FEET, THENCE NORTH 89°34'07" EAST 162.00 FEET, THENCE SOUTH 00°16'48" EAST 20 FEET TO THE POINT OF BEGINNING, THENCE NORTH 89°34'07" EAST 710.85 FEET, THENCE SOUTH 00°25'53" EAST 55.00 FEET, THENCE SOUTH 80°06'23" WEST 152.07 FEET, THENCE SOUTH 89°34'07" WEST 561.06 FEET, THENCE NORTH 00°16'48" WEST 80 FEET TO THE POINT OF BEGINNING.

TOGETHER WITH ALL RIGHTS OF INGRESS, EGRESS, LIGHT, AIR, AND VIEW BETWEEN THE REMAINING PROPERTY OF THE GRANTORS NAMED IN DEED FILED IN OFFICIAL RECORD BOOK 2096 PAGE 908 OF THE PUBLIC RECORDS OF ST. LUCIE COUNTY, FLORIDA AND ANY FACILITY CONSTRUCTED ON THE ABOVE DESCRIBED PROPERTY.

LESS & EXCEPT PARCEL 3
THE NW (1/4) OF THE SE (1/4) OF THE SE (1/4) OF SECTION 13, TOWNSHIP 35 SOUTH RANGE 39 EAST, LYING WITHIN THE BOUNDARIES DESCRIBED AS FOLLOWS:

COMMENCE AT A POINT ON THE SOUTH BOUNDARY OF ABOVE SECTION 13 LOCATED SOUTH 89°19'14" WEST 1824.77 FEET OF THE SOUTHEAST CORNER OF SAID SECTION 13, THENCE RUN NORTH 00°16'48" WEST 1331.93 FEET, THENCE NORTH 89°34'07" EAST 872.79 FEET, THENCE SOUTH 00°25'53" EAST 20 FEET TO THE POINT OF BEGINNING, THENCE NORTH 89°34'07" EAST 911.97 FEET TO A POINT ON THE WEST BOUNDARY OF JENKINS ROAD, THENCE SOUTH 00°16'37" EAST 30 FEET, THENCE SOUTH 89°34'07" WEST 761.89 FEET, THENCE SOUTH 80°06'23" WEST 152.07 FEET, THENCE NORTH 00°25'53" WEST 55.00 FEET TO THE POINT OF BEGINNING.

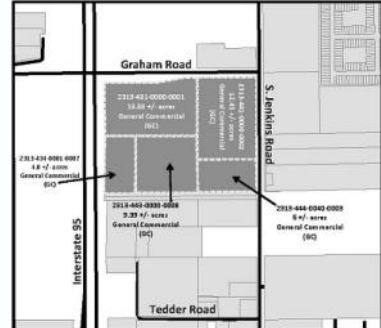
THE NORTH 353.45 FEET OF THE SOUTH 395.95 FEET OF THE E (1/2) OF THE SE (1/4) OF THE SE (1/4) OF SECTION 13, TOWNSHIP 35 SOUTH, RANGE 39 EAST.
THE EAST 46 FEET FOR JENKINS ROAD RIGHT-OF-WAY.

RIGHT-OF-WAY FOR DRAINAGE CANALS.
PARCEL 3:

THE NORTH 353.45 FEET OF THE SOUTH 395.95 FEET OF THE EAST ONE-HALF (1/2) OF THE SOUTHEAST QUARTER (SE (1/4)) OF THE SOUTHEAST QUARTER (SE (1/4)) OF SECTION 13, TOWNSHIP 35 SOUTH, RANGE 39 EAST, ST. LUCIE COUNTY, FLORIDA, LESS THE EAST 46 FEET FOR JENKINS ROAD RIGHT-OF-WAY.
PARCEL 4:

THAT PART OF THE SE (1/4) OF THE SW (1/4) OF THE SE (1/4) LYING EASTERLY OF THE EASTERLY RIGHT-OF-WAY OF 1-95, OF SECTION 13, TOWNSHIP 35 SOUTH, RANGE 39 EAST, ST. LUCIE COUNTY, FLORIDA.
PARCEL 7:

THE SW (1/4) OF THE SE (1/4) OF THE SE (1/4) OF SECTION 13, TOWNSHIP 35 SOUTH, RANGE 39 EAST, LYING AND BEING IN ST. LUCIE COUNTY, FLORIDA, EXCEPTING, HOWEVER, RIGHTS OF WAY FOR DRAINAGE CANALS AND PUBLIC ROADS.



All interested parties may appear at the meeting and be heard with respect to the application. Said applications will be available for inspection in the City Clerk's Office, City Hall, 100 North U.S. #1, Fort Pierce, Florida.

ANY PERSON SEEKING TO APPEAL THE DECISION OF THE CITY COMMISSION AS TO THE FOREGOING IS ADVISED THAT A RECORD OF PROCEEDINGS IS REQUIRED IN ANY SUCH APPEAL AND THAT SUCH PERSON MAY NEED TO INSURE THAT A VERBATIM RECORD OF PROCEEDINGS IS MADE INCLUDING THE TESTIMONY AND EVIDENCE UPON WHICH THE APPEAL IS TO BE BASED.

In accordance with the Americans with Disabilities Act and Section 286.26, Florida Statutes, persons with disabilities needing special accommodation to participate in this meeting should contact the City Clerk's Office at (772) 467-3065 at least 48 hours prior to the meeting.

/s/ Linda W. Cox, City Clerk
May 20, 2018 TCN-2019131

Senior Solutions
OF THE TREASURE COAST, INC.

772-334-0424 • www.SSHomeCare.com

3332 NE Sugarhill Ave. Jensen Beach, FL 34957
IN HOME DAILY ASSISTANCE FOR THE ELDERLY

24/7 Free In-Home Consultation

- Nurses & Caregivers
- Skilled Nursing Visits
- Medication Management
- Personal Care | Bath Visits
- Meal Preparation
- Doctor Appointments | Shopping
- Light Housekeeping

SERVING: MARTIN • ST. LUCIE • PALM BEACH • INDIAN RIVER COUNTIES
Licensed • Insured • State License: NR30211208

A Transportation Solution, LLC

Try our Wheelchair Accessible Vans

Wheelchair accessible vans and comfortable car service for all your transportation needs.
772-334-2509

THERE IS ONLY ONE STORE ON THE TREASURE COAST WHERE YOU CAN BUY

Karastan
with Healthier Living Installation

KARASTAN CARPET SALE

We install with the Healthier Living Installation System, it helps prevent bacteria, mold and mildew... **best of all it's included FREE!**

Serving the Treasure Coast for over 33 years
RAMEY FLOOR & HOME

Stuart 1975 SE Fischer St (Next to Lowe's) 221-1000
Port St. Lucie 8860 U.S. 1 335-5005
Ramey CarpetOne.com