

ORDINANCE NO. 18-040

AN ORDINANCE EXTENDING THE TERRITORIAL LIMITS OF THE CITY OF FORT PIERCE, FLORIDA, TO INCLUDE **702 REVELS LANE IN FORT PIERCE, FLORIDA** AND SHOWN ON EXHIBIT A; DIRECTING THE ST. LUCIE COUNTY PROPERTY APPRAISER TO ASSESS SAID PROPERTY AND PLACE IT ON THE CITY TAX ROLLS AS OF JANUARY 1, 2019; DIRECTING THE ST. LUCIE COUNTY TAX COLLECTOR TO COLLECT TAXES ON THE HEREIN DESCRIBED PROPERTY; ESTABLISHING THE ZONING DESIGNATION; ESTABLISHING THE LAND USE DESIGNATION; DIRECTING FILING OF THE ORDINANCE WITH THE CLERK OF THE CIRCUIT COURT AND CHIEF ADMINISTRATIVE OFFICER OF ST. LUCIE COUNTY; DIRECTING REVISION OF THE CHARTER BOUNDARY ARTICLE TO BE FILED WITH THE DEPARTMENT OF STATE AND SUBMITTED TO THE OFFICE OF ECONOMIC AND DEMOGRAPHIC RESEARCH; PROVIDING FOR A SEVERABILITY CLAUSE; REPEALING ALL ORDINANCES OR PARTS THEREOF IN CONFLICT HERewith; AND PROVIDING FOR AN EFFECTIVE DATE.

WHEREAS, Part I, Chapter 171, Florida Statutes, sets forth a procedure for Municipal Annexation; and;

WHEREAS, in accordance with Chapter 171.044 F.S., the owner or owners of real property in an unincorporated area of a county which is contiguous to a municipality and reasonably compact may petition the governing body of said municipality that said property be annexed to the municipality; and

WHEREAS, the owners have submitted an application petitioning the property to be annexed to the municipality of the City of Fort Pierce; and

WHEREAS, the petition bears the signatures of all owners of property in the area proposed to be annexed; and

WHEREAS, the City of Fort Pierce Planning Board, at their October 9, 2018 meeting, voted 7 to 0 to recommend approval of the request; and

WHEREAS, in accordance with Policy Section 4.1.1 of the Joint Planning Agreement between the City of Fort Pierce and St. Lucie County, the City Planning Department has provided notice of this annexation by mail to the St. Lucie County Administrator's Office on October 18, 2018, no fewer than thirty (30) days prior to the first reading of this annexation by the City Commission of the City of Fort Pierce, Florida; and

WHEREAS, in accordance with Chapter 171.044(6) of the Florida Statutes, the City Planning Department has provided notice of this annexation, via certified mail, to the St. Lucie County Board of County Commissioners on October 18, 2018, no fewer than ten (10) days prior to publishing or posting the ordinance notice; and

NOW, THEREFORE BE IT ORDAINED by the City Commission of the City of Fort Pierce, Florida as follows:

SECTION 1. The territorial limits of the City of Fort Pierce, Florida, are hereby extended, as depicted on Exhibit "A", attached hereto and incorporated herein; and annexed into the City:

a) Parcel IDs: 2427-701-0082-000-7

LOTS 27,28,29,30, & 31, BLOCK 4, SILVER LAKE PARK SUBDIVISION AS RECORDED IN PLAT BOOK 10, PAGE 4, PUBLIC RECORDS OF ST. LUCIE COUNTY, FLORIDA.

Said property containing .88 acres, more or less.

and further depicted on Exhibit "B", attached hereto and incorporated herein; said properties being generally located at 702 Revels Lane in Fort Pierce, Florida.

SECTION 2. That the St. Lucie County Property Appraiser and the St. Lucie County Tax Collector are directed to place upon and add to the assessment roll, and to collect taxes on the land described in Exhibit A hereof as of January 1, 2019 and subsequent years, and to enter the same at such valuation that it will bear an equal and just proportion of taxes as of that date and subsequent years.

SECTION 3. That upon this ordinance becoming effective, the land herein described on Exhibit A and annexed into the territorial limits of the City of Fort Pierce shall be zoned R-5, High Density Residential, and assigned a Future Land Use Designation of RH, High Density Residential, as depicted on Exhibit "C" attached hereto and incorporated herein.

SECTION 4. That in accordance with Chapter 171.044(3), this ordinance shall be filed with clerk of the circuit court, the chief administrative officer of St. Lucie County, and the Department of State within seven (7) days after adoption.

SECTION 5. That in accordance with Chapter 171.091, any change in the City boundaries through annexation shall revise the charter boundary article and shall be filed as a revision of the charter with the Department of State within thirty (30) days; and a copy of such revision shall be submitted to the Office of Economic and Demographic Research along with a statement specifying the population census effect and the affected land area.

SECTION 6. The provisions of this Ordinance are declared to be severable and if any section, sentence, clause, or phrase of this Ordinance shall, for any reason, be held to be invalid or unconstitutional, such decision shall not affect the validity of the remaining sections, sentences, clauses, and phrases of this Ordinance but shall remain in effect, it being the legislative intent that this Ordinance shall stand notwithstanding the invalidity of any part.

SECTION 7. All ordinances or parts thereof that may be determined to be in conflict herewith are hereby repealed.

SECTION 8. This Ordinance shall be and become effective immediately upon final passage.

APPROVED AS TO FORM & CORRECTNESS:

Ben Bryan Jr, Esq.
Interim City Attorney

STATE OF FLORIDA

COUNTY OF ST. LUCIE

WE, THE UNDERSIGNED, Mayor Commissioner and the City Clerk of the City of Fort Pierce, Florida, do hereby certify that the foregoing and above Ordinance No. 18-040 was duly advertised in accordance with Section 171.044(2) of the Florida Statutes in the St. Lucie News Tribune on Sunday, November 4, 2018 and Sunday, November 11, 2018; copy of said Ordinance was made available at the office of the City Clerk to the public upon request; said Ordinance was duly introduced, read by title only, and passed on first reading by the City Commission of the City of Fort Pierce, Florida, on November 19, 2018; and was duly introduced, read by title only, and passed on second and final reading December 3, 2018, by the City Commission of the City of Fort Pierce, Florida.

IN WITNESS HEREWITH, we hereunto set our hands and affix the Official Seal of the City of Fort Pierce, Florida, this 3rd day of December, 2018.

Linda Hudson
MAYOR COMMISSIONER

ATTEST

Linda W. Cox
CITY CLERK

(CITY SEAL)

EXHIBIT A
Territorial Limits Extension

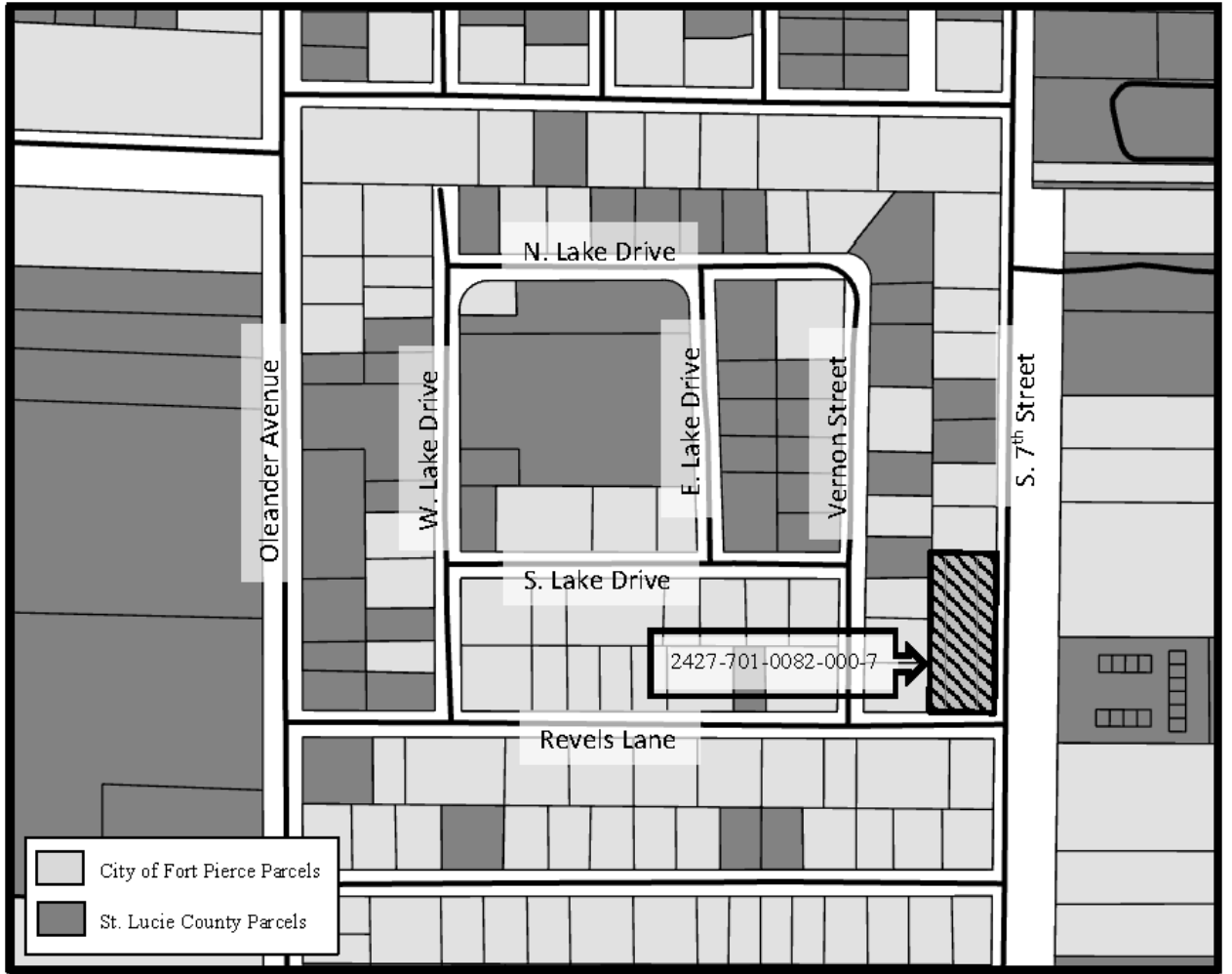
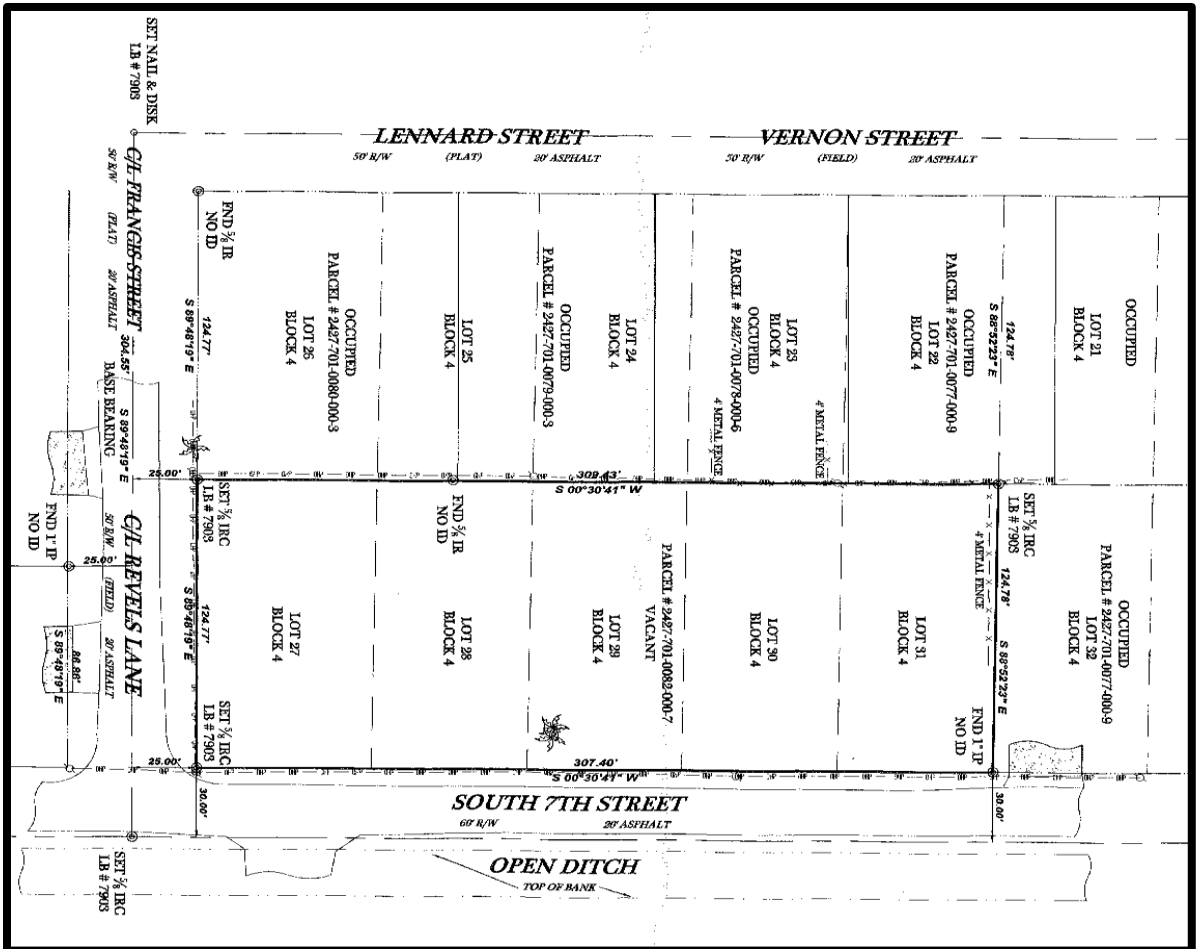
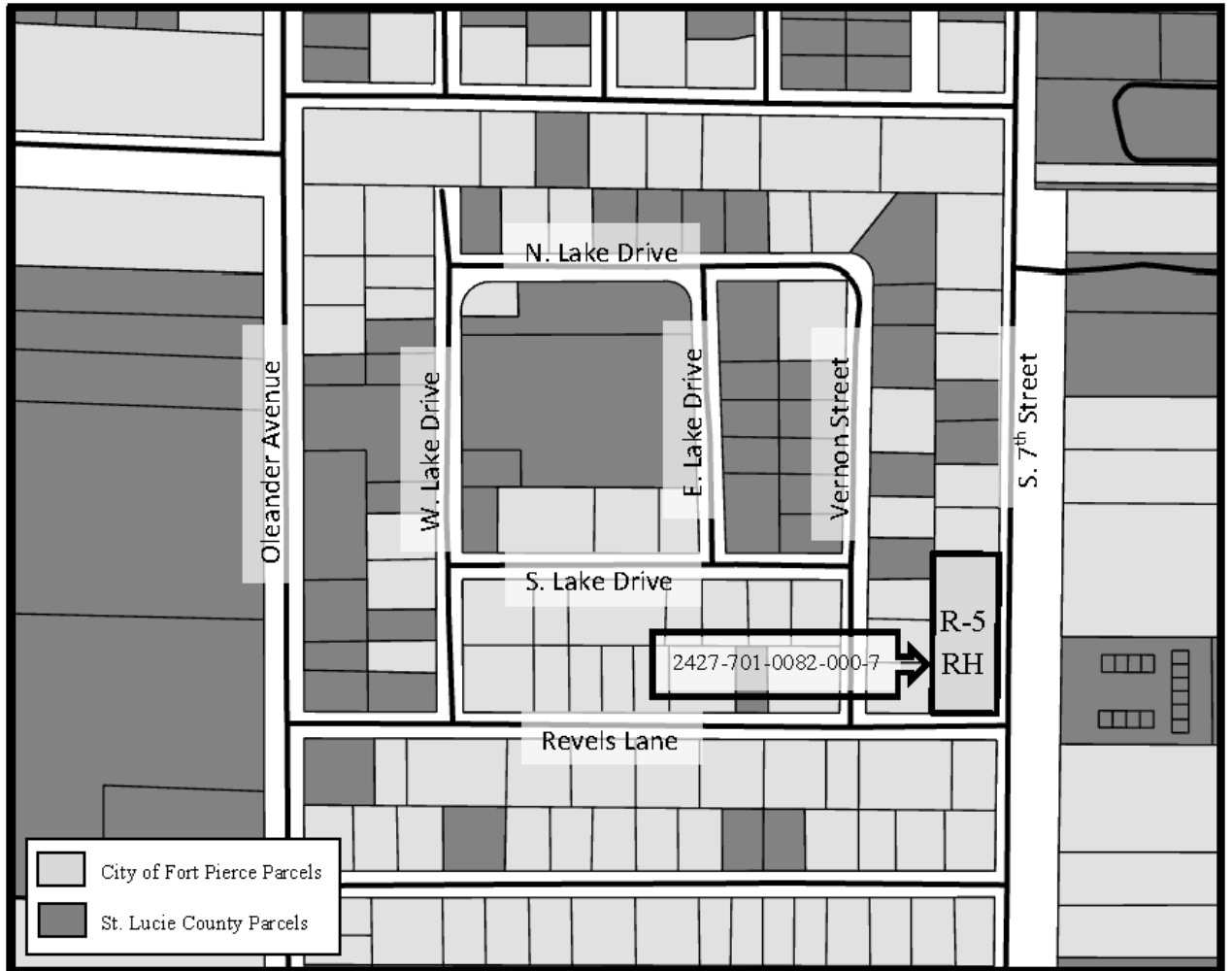


EXHIBIT B
 Sketch of Subject Property



Said properties located at 702 Revels Lane as recorded in Plat Book 10 page 4.

EXHIBIT C
Zoning & Future Land Use Designation Assignment



*The property to be annexed is currently zoned RM-11, Residential Multi-Family 11 du/Acre with a Future Land Use of RH, Residential High 15 du/Acre. Once annexed, this parcel will have a City of Fort Pierce Zoning Designation of R-5, High Density Residential and have a Future Land Use Designation of RH, High Density Residential.