



THE SUNRISE CITY
FORT PIERCE
Florida

TRAM

Presented by Mike Reals, Director of Public Works



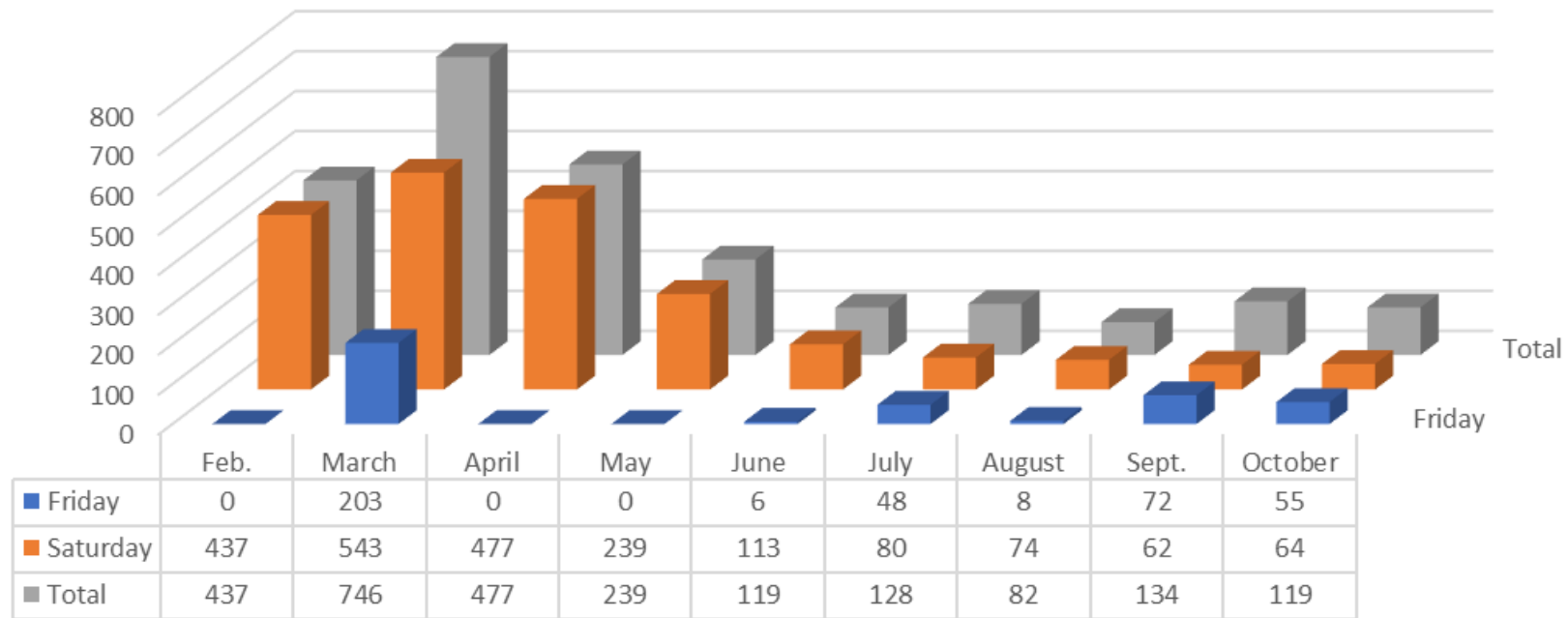
February 8, 2019 to October 5, 2019

Update

HISTORY

- Downtown debut - February 8, 2019
- Launch date Friday evenings - June 28, 2019
- Operates Fridays 5:00 – 9:00 pm and Saturdays 8:00 am – 3:00 pm
- Peak Season is November to May

TRAM RIDERS



■ Friday ■ Saturday ■ Total

➤ FUTURE GOALS

- Install benches and signage at all designated tram stops
- Increase tram operations Monday thru Friday from 10 am – 3 pm
- Google Maps – Have tram route listed on google maps transit






- ❖ As the number of visitors and the popularity of the tram continue to increase, the need for a second tram is fast becoming a reality.
- ❖ A second unit will allow for longer hours and increased frequency of service days.



20 MOBILE APPS.

Web-Based and Mobile Trip Planning System




Available on the App Store

ANDROID APP ON Google play

Passengers can access vehicle location and routes information from any Apple or Android device.

Mobile Tracking can also be accessed from any mobile device with internet access.



App features include the following:

- “Where am I”: My location in the Map and the closest stop
- “Easy Tracker”: a linear diagram showing active bus at the stop or heading to the next stop
- “Bus Tracker”: Interactive Map showing all the routes and the bus moving
- Get ETA (Estimated time of arrival) to that stop
- “Routes Maps” : Diagram of routes and places of interest
- “Call tracker” (optional) IVR system to get ETA’s
- “Feedback”: Easy way to be in contact with your customers



AUTOMATED INFORMATION.

TSO Mobile's automated passenger information system provides riders the necessary tools to use the public service and plan ahead their time.

Real-Time GPS Tracking



Monitor and track public vehicles in real-time while providing location and routes information to passengers.

Arrival Forecast



Passengers can view Estimated Times of Arrival (ETAs) to every stop in the public vehicle's route and see if vehicles will arrive late.

TSO Public Tracker



Passengers can view in real-time the location of public vehicles as well as access routes and many more information.

AVIS and ATIS



TSO Mobile's Automated Voice and Text Information System (AVIS and ATIS) gives passengers a whole new level of control.



BENEFITS

- Promotes tourism for our restaurants and businesses
- Educate visitors on the Fort Pierce history while riding
- Brings small town feel
- Shuttle visitors quickly and efficiently around downtown
- Brings locals and out of town guests together



FREE PAVED PARKING

FREE UNPAVED PARKING

TWO-HOUR PARKING

PERMIT PARKING

TWO-HOUR PARKING

LANDMARKS

TROLLEY STOPS

A City Parking Garage

B Moore's Creek Parking Lot—N 2nd St

C A.E. Backus Parking Lot— Ave C & N 2nd St

D Manatee Center Parking Lot—Indian River Dr & Ave C

E Marina Square—Orange Ave & Melody Lane

F County Parking Lot—Melody Lane (St. Andrew's)

HOURS

Friday 5 — 9 pm

Saturday 8 — 3 pm

DOWNTOWN PARKING LOCATIONS

NO.	DESCRIPTION	ADDRESS	# OF SPACES
1	Parking Garage	300 N. Us#1s	465
2	Parking Garage	271 S. 2nd St.	187
3	Paved Surface	300 N. Indian River Dr.	77
4	Paved Surface	100 N. Indian River Dr.	143
5	Paved Surface	120 S. Indian River Dr.	15
6	Paved Surface	210 S. Indian River Dr.	85
7	Permit Parking	400 N. Indian River Dr.	47
8	Paved Surface	400 N. Indian River Dr.	81
9	Paved Surface	600 N. Indian River Dr.	45
10	Unpaved Surface	150 N. Indian River Dr.	Open Parking
11	Unpaved Surface	125 Backus Avenues	Open Parking
12	Unpaved Surface	300 N. 2nd Street	Open Parking
13	Paved Surface	410 Avenue A	83
14	Paved Surface	600 N. Indian River Dr.	46
15	Unpaved Surface	620 N. Indian River Dr.	Open Parking
16	Paved Surface	100 N. Indian River Dr.	36
17	Paved Surface	S. 7th Street	15

City of Fort Pierce
www.cityoffortpierce.com
 772-467-3000
 772-489-6473