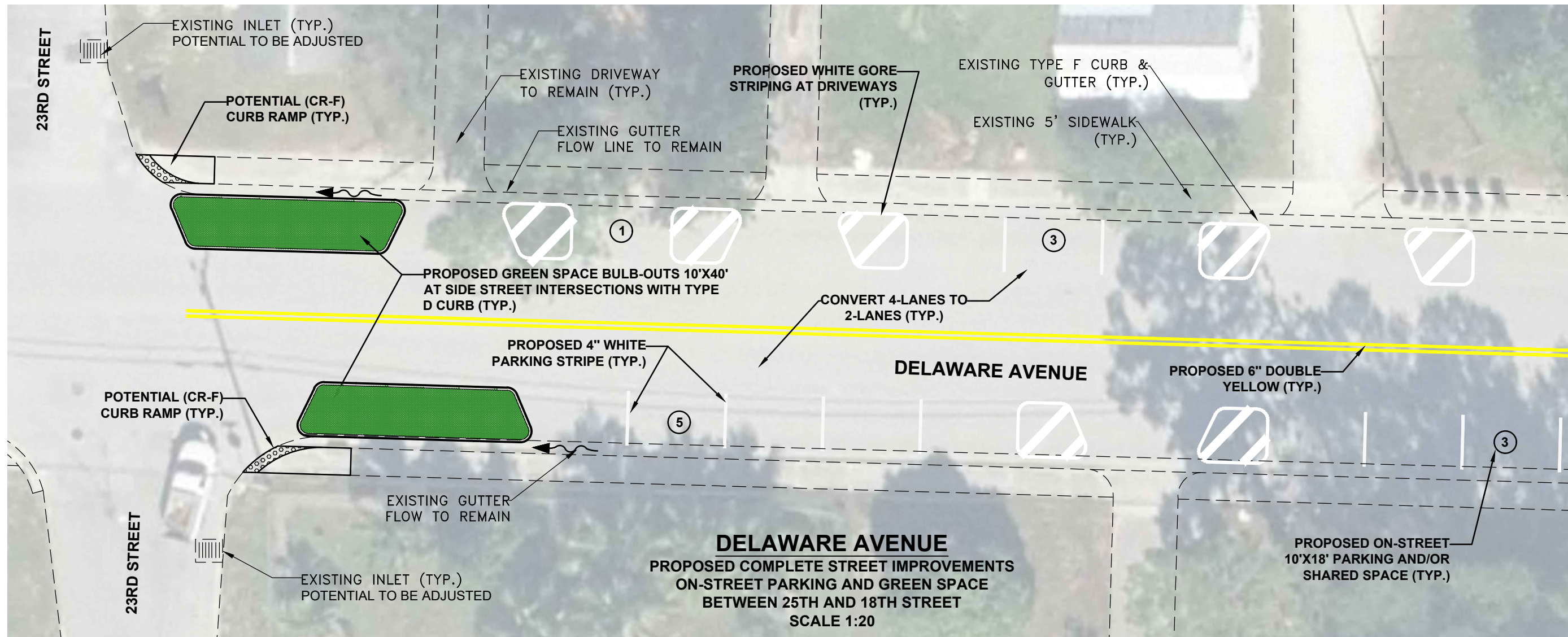
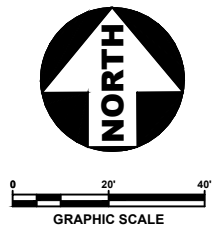
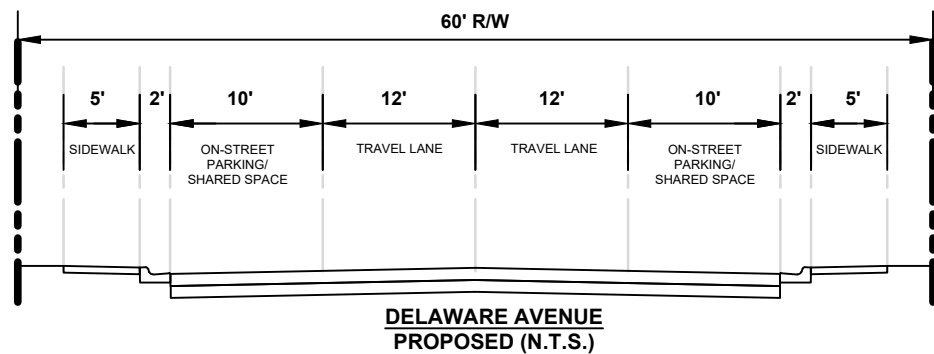
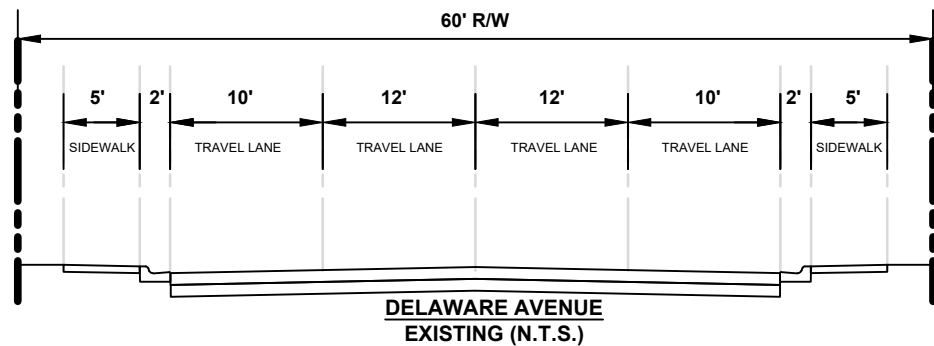


LOCATION MAP
1" = 500'



DELAWARE AVENUE
PROPOSED COMPLETE STREET IMPROVEMENTS
ON-STREET PARKING AND GREEN SPACE
BETWEEN 25TH AND 18TH STREET
SCALE 1:20

301 NW Flagler Ave. Ste. 201
Stuart, Florida 34994
Phone: (772) 892-4344
Fax: (772) 692-4341

Engineering Business
No. EB-0007657

DATE:	2/4/20
DRAWN BY:	BUD
DESIGNED BY:	ADO
CHECKED BY:	GLJ
PROJECT NO.:	1781.4.1
HORIZ. SCALE:	1"=20'
VERT. SCALE:	N/A
CADD FILE:	Exhibit

SCALE VERIFICATION

1
0

SOLID BAR IS EQUAL TO ONE INCH ON ORIGINAL DRAWING. ADJUST ALL SCALED DIMENSIONS ACCORDINGLY.

**DELAWARE AVENUE
ADA / OVERLAY PROJECT**
ST. LUCIE COUNTY, FLORIDA

**TYPICAL SECTION
COMPLETE STREET CONCEPT**

Joseph W. Capra
301 N.W. Flagler Ave.
Stuart, Florida 34994
P.E. No. 37638

DRAFT 2/4/20