

Parcel ID: 2417-504-C02D-001-6
6.796 +/- acres
RM, Medium Density Residential

Nebraska Ave.

S. 31st Street

Okeechobee Road


S. 29th Street





Aria Apartments
3000 Okeechobee Road



THE SUNRISE CITY
FORT PIERCE
Florida

S RM = 

GC= 

RL= 

Existing FLU Map

Parcel ID: 2417-504-C02D-001-6
6.796 +/- acres
RM, Medium Density Residential

Nebraska Ave.

S. 31st Street

Okeechobee Road


S. 29th Street





Aria Apartments
3000 Okeechobee Road



THE SUNRISE CITY
FORT PIERCE
Florida

S RM = 

GC= 

RL= 

Proposed FLU Map