

Parcel ID: 2417-504-C02D-001-6
6.796 +/- acres
RM, Medium Density Residential

Nebraska Ave.

S. 31st Street

Okeechobee Road


S. 29th Street





Aria Apartments
3000 Okeechobee Road




THE SUNRISE CITY
FORT PIERCE
Florida

S R-4= 

C-3= 

R-2= 

R-3= 

Existing Zoning Map

Parcel ID: 2417-504-C02D-001-6
6.796 +/- acres
RM, Medium Density Residential

Nebraska Ave.

S. 31st Street

Okeechobee Road


S. 29th Street





Aria Apartments
3000 Okeechobee Road




THE SUNRISE CITY
FORT PIERCE
Florida

S R-4= 

C-3= 

R-2= 

R-3: = 

Proposed Zoning Map