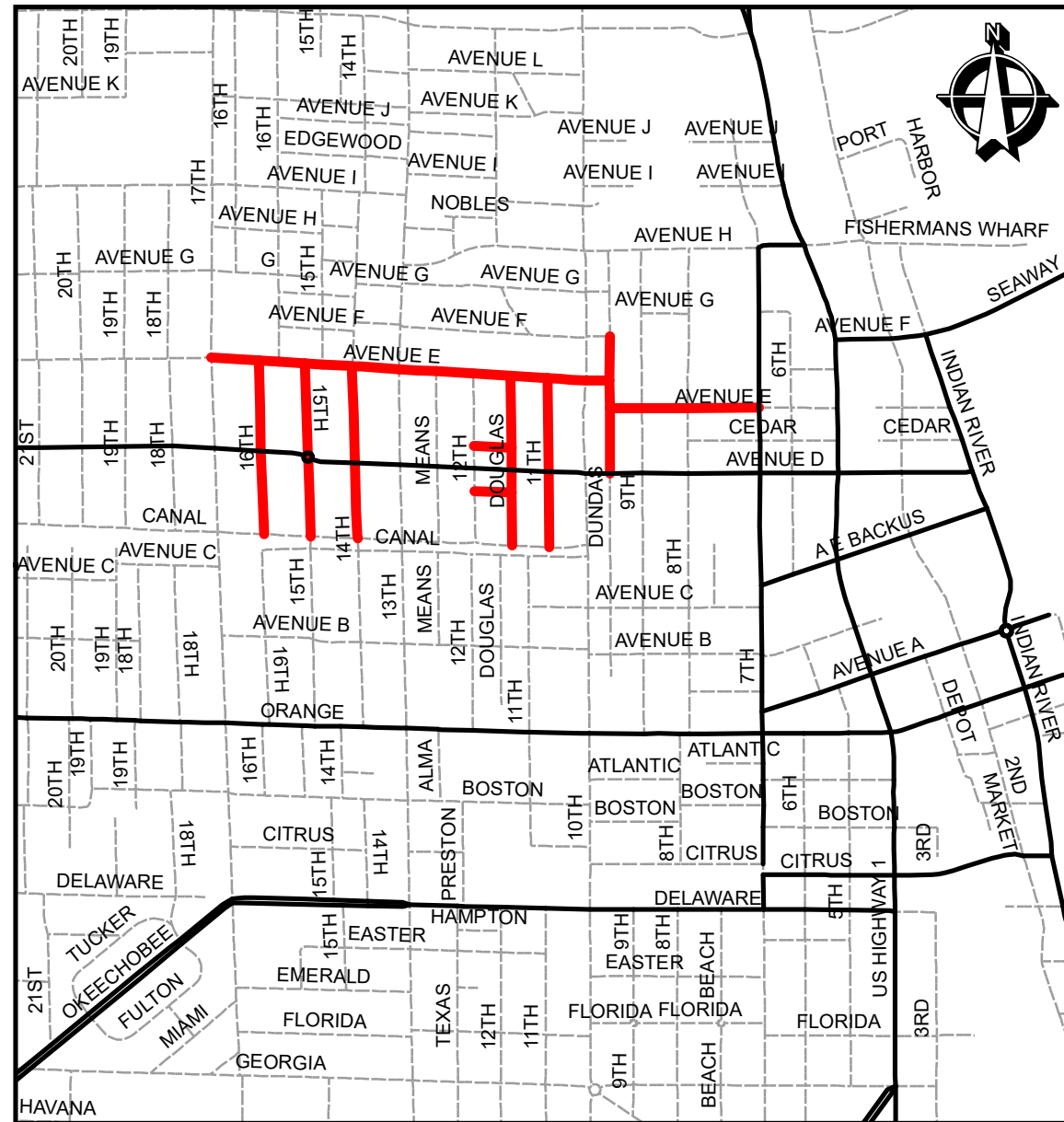


# CITY OF FORT PIERCE

DEPARTMENT OF ENGINEERING

## 2021 STREET RESURFACING PROGRAM

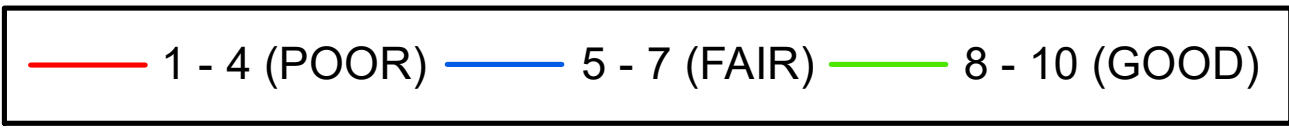


LOCATION MAP

### INDEX:

COVER SHEET	1 OF 4
PLAN SHEET	2 OF 4
PLAN SHEET	3 OF 4
DETAIL SHEET	4 OF 4





## DUNDAS COURT

STREET NAME	FROM	TO	LENGTH	WIDTH	AREA
DUNDAS COURT	AVENUE D	AVENUE E	490.8	22	10797.64
DUNDAS COURT	AVENUE E	AVENUE E	209.1	22	4600.23
DUNDAS COURT	AVENUE E	AVENUE F	335.81	18	6044.54
Sum LENGTH	1035.71	Sum AREA	21442.41		

## 11TH STREET

STREET NAME	FROM	TO	LENGTH	WIDTH	AREA
11TH STREET	AVENUE D	AVENUE E	703.85	22	15484.65
11TH STREET	DEAD END	AVENUE D	572.64	22	12597.98
Sum LENGTH	1276.48	Sum AREA	28082.64		

## DOUGLAS COURT

STREET NAME	FROM	TO	LENGTH	WIDTH	AREA
DOUGLAS COURT	AVENUE D	WARRICK DRIVE	170.81	22	3757.92
DOUGLAS COURT	DEAD END	LINCOLN PLACE	398.92	22	8776.13
DOUGLAS COURT	LINCOLN PLACE	AVENUE D	169.5	22	3729.06
DOUGLAS COURT	WARRICK DRIVE	AVENUE E	541.05	22	11903.05
Sum LENGTH	1280.28	Sum AREA	28166.17		

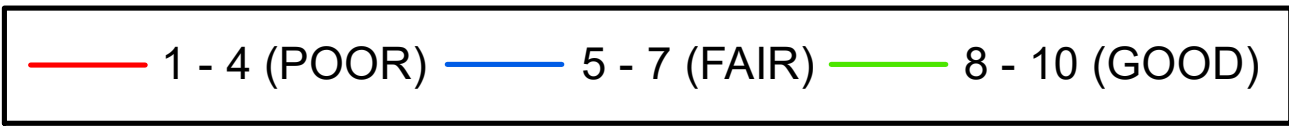
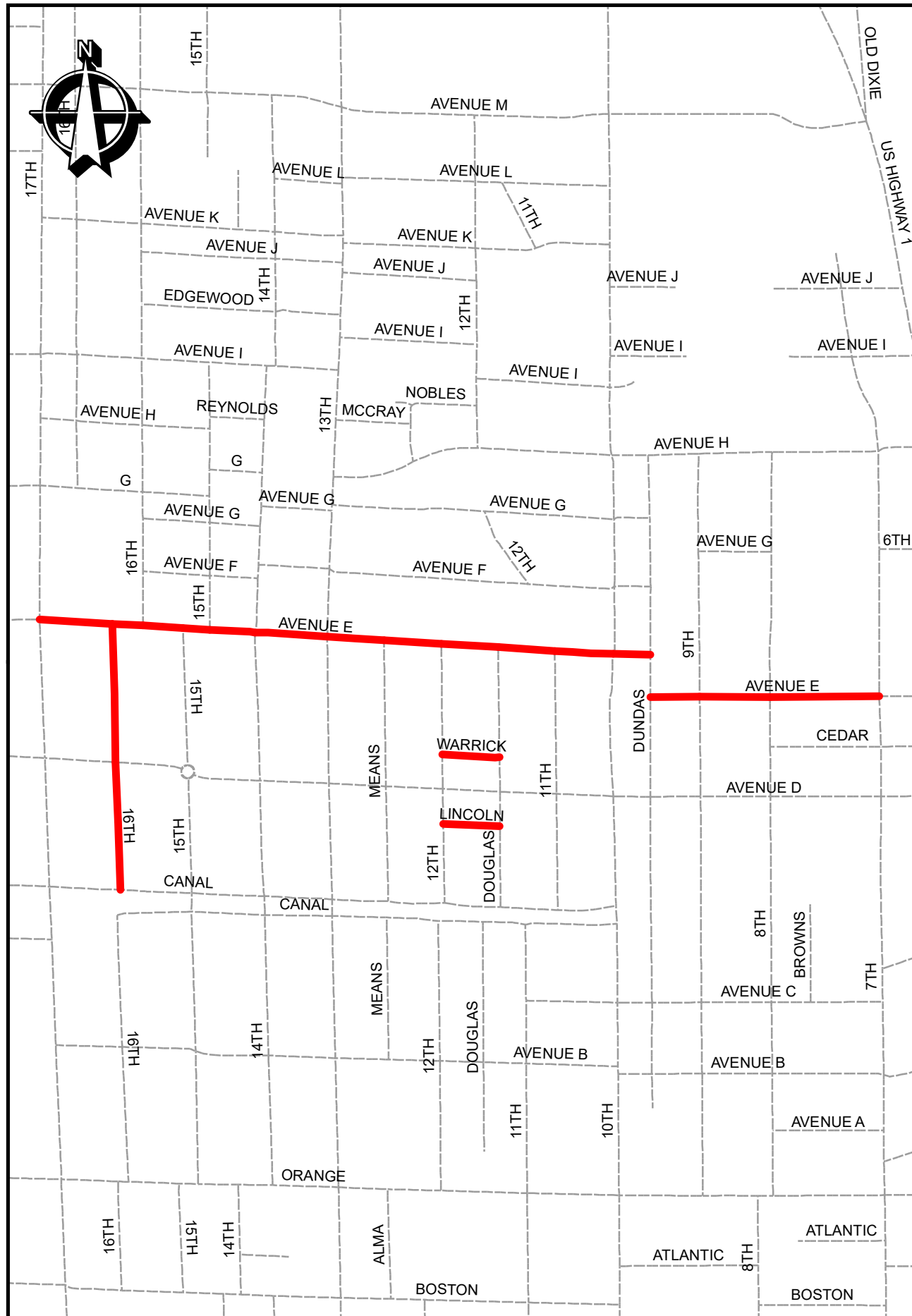
## 14TH STREET

STREET NAME	FROM	TO	LENGTH	WIDTH	AREA
14TH STREET	AVENUE D	AVENUE E	730.21	22	16064.59
14TH STREET	MOORES CREEK	AVENUE D	569	22	12517.96
Sum LENGTH	1299.21	Sum AREA	28582.55		

## 15TH STREET

STREET NAME	FROM	TO	LENGTH	WIDTH	AREA
15TH STREET	AVENUE D	AVENUE E	675.32	22	14857.1
15TH STREET	MOORES CREEK	AVENUE D	565.96	22	12451.21
Sum LENGTH	1241.29	Sum AREA	27308.32		





## 16TH STREET

STREET NAME	FROM	TO	LENGTH	WIDTH	AREA
16TH STREET	AVENUE D	AVENUE E	681.93	22	15002.55
16TH STREET	MOORES CREEK	AVENUE D	627.89	22	13813.49
Sum LENGTH	1309.82	Sum AREA	28816.05		

## LINCOLN PLACE

STREET NAME	FROM	TO	LENGTH	WIDTH	AREA
LINCOLN PLACE	DOUGLAS COURT	12TH STREET	278.41	21	5846.52
Sum LENGTH	278.41	Sum AREA	5846.52		

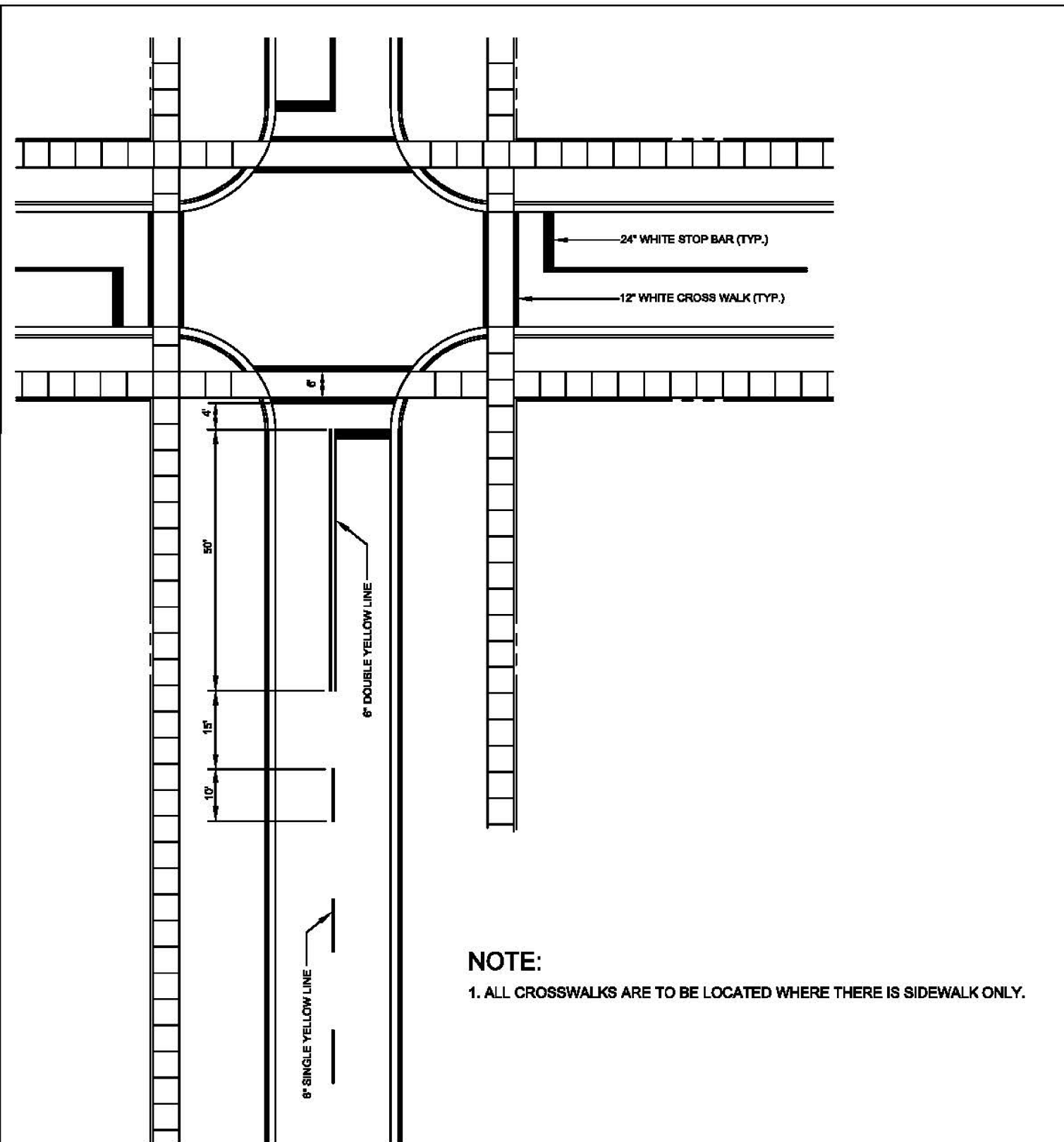
## WARRICK DRIVE

STREET NAME	FROM	TO	LENGTH	WIDTH	AREA
WARRICK DRIVE	DOUGLAS COURT	12TH STREET	282.26	21	5927.38
Sum LENGTH	282.26	Sum AREA	5927.38		

## AVENUE E

STREET NAME	FROM	TO	LENGTH	WIDTH	AREA
AVENUE E	10TH STREET	11TH STREET	289.32	22	6365.01
AVENUE E	11TH STREET	DOUGLAS COURT	279.63	22	6151.91
AVENUE E	12TH STREET	MEANS COURT	283.6	22	6239.15
AVENUE E	13TH STREET	14TH STREET	355.88	22	7829.28
AVENUE E	14TH STREET	15TH STREET	222.62	22	4897.61
AVENUE E	15TH STREET	15TH STREET	133.85	22	2944.6
AVENUE E	15TH STREET	16TH STREET	195.93	22	4310.35
AVENUE E	16TH STREET	16TH STREET	152.93	22	3364.48
AVENUE E	16TH STREET	17TH STREET	358.04	22	7876.88
AVENUE E	7TH STREET	8TH STREET	536.72	22	11807.79
AVENUE E	8TH STREET	9TH STREET	346.6	22	7625.27
AVENUE E	9TH STREET	DUNDAS COURT	243.3	22	5352.68
AVENUE E	DOUGLAS COURT	12TH STREET	279.39	22	6146.66
AVENUE E	DUNDAS COURT	10TH STREET	180.72	22	3975.88
AVENUE E	MEANS COURT	13TH STREET	279.58	22	6150.77
Sum LENGTH	4138.11	Sum AREA	91038.31		

**ALL STREETS TOTAL LENGTH = 12408.06'**



**NOTES:**

1. MAINTENANCE OF TRAFFIC SHALL INCLUDE ALL ITEMS NECESSARY TO MAINTAIN VEHICULAR AND PEDESTRAIN TRAFFIC AT ALL TIMES DURING CONSTRUCTION.
2. IMMEDIATELY FOLLOWING MILLING OF ROADWAY CITY ENGINEER OR DESIGNEE WILL DETERMINE THE LIMITS OF ROADWAY BASE TO BE REPAIRED. BASE REPAIR SHALL CONSIST OF 6" LIMEROCK COMPACTED TO 98% OF MAXIMUM DENSITY AS DETERMINED BY AASHTO T-180.
3. CONTRACTOR MUST REMOVE AND DISPOSE OF BROKEN CONCRETE COLLARS THAT EXIST AROUND ANY MANHOLE OR VALVE AND REPLACE WITH ACS ASPHALT. ANY DAMAGE TO MANHOLES, VALVES OR OTHER EXISTING STRUCTURES WILL BE THE RESPONSIBILITY OF THE CONTRACTOR.
4. MANHOLE COVERS AND ADJUSTABLE RINGS SHALL BE "NUPCO" AND SHALL BE "ADJUST-TO-GRADE'S 4 SECTION EXTENSION RINGS" AS REQUIRED BY THE THICKNESS OF ASPHALT OVERLAY.
5. ASPHALT PAY ITEM TO INCLUDE BITUMINOUS MATERIAL TACK COAT, AND PRIME COAT AS REQUIRED.
6. TEMPORARY PAVEMENT MARKINGS TO BE PROVIDED THE SAME DAY THAT RESURFACING OCCURS.
7. ALL PAVEMENT MARKINGS TO BE THERMOPLASTIC AS SPECIFIED BY SECTION 711 OF THE FDOT STANDARD SPECIFICATIONS FOR ROAD AND BRIDGE CONSTRUCTION LATEST EDITION.

CITY OF FORT PIERCE • DEPARTMENT OF ENGINEERING  
 TECHNICAL SPECIFICATIONS AND DETAILS



**TYPICAL  
 STREET STRIPING  
 DETAIL**

SCALE: N.T.S.

ISSUED DECEMBER 2000

REVISIONS

SHEET No.

STP 01

