POLICE
Network:Feb 11, 2025 at 9:30:16 AM EST
Local:Feb 11, 2025 at 9:30:16 AM EST
N 27° 28' 41.971", W 80° 18' 45.674"
601 N Beach Causeway Dr
Fort Pierce FL 34949
United States

Network:Feb 11, 2025 at 9:30:32 AM EST
Local:Feb 11, 2025 at 9:30:32 AM EST
N 27° 28' 41.971", W 80° 18' 45.674"
601 N Beach Causeway Dr
Fort Pierce FL 34949
United States


Network:Feb 11, 2025 at 9:45:32 AM EST
Local:Feb 11, 2025 at 9:45:32 AM EST
N 27° 28' 43.805", W 80° 18' 46.964"
601 N Beach Causeway Dr
Fort Pierce FL 34949
United States

Network:Feb 11, 2025 at 9:30:23 AM EST
Local:Feb 11, 2025 at 9:30:23 AM EST
N 27° 28' 41.971", W 80° 18' 45.674"
601 N Beach Causeway Dr
Fort Pierce FL 34949
United States

Network:Feb 11, 2025 at 9:30:54 AM EST
Local:Feb 11, 2025 at 9:30:54 AM EST
N 27° 28' 41.971", W 80° 18' 45.674"
601 N Beach Causeway Dr
Fort Pierce FL 34949
United States

Network:Feb 11, 2025 at 9:31:08 AM EST
Local:Feb 11, 2025 at 9:31:08 AM EST
N 27° 28' 41.971", W 80° 18' 45.674"
601 N Beach Causeway Dr
Fort Pierce FL 34949
United States

Network:Feb 11, 2025 at 9:30:47 AM EST
Local:Feb 11, 2025 at 9:30:47 AM EST
N 27° 28' 41.971", W 80° 18' 45.674"
601 N Beach Causeway Dr
Fort Pierce FL 34949
United States

Network:Feb 11, 2025 at 9:31:04 AM EST
Local:Feb 11, 2025 at 9:31:04 AM EST
N 27° 28' 41.971", W 80° 18' 45.674"
601 N Beach Causeway Dr
Fort Pierce FL 34949
United States

Network:Feb 11, 2025 at 9:31:48 AM EST
Local:Feb 11, 2025 at 9:31:48 AM EST
N 27° 28' 42.197", W 80° 18' 45.339"
601 N Beach Causeway Dr
Fort Pierce FL 34949
United States

Network:Feb 11, 2025 at 9:32:14 AM EST
Local:Feb 11, 2025 at 9:32:14 AM EST
N 27° 28' 42.357", W 80° 18' 44.982"
601 N Beach Causeway Dr
Fort Pierce FL 34949
United States

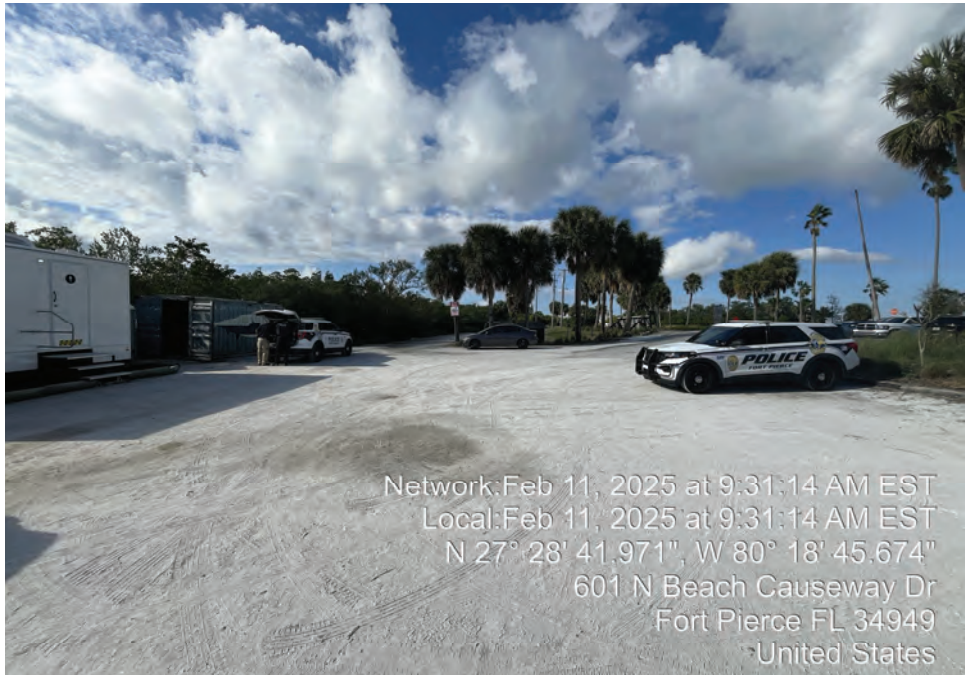
POLICE
Network:Feb 11, 2025 at 9:31:14 AM EST
Local:Feb 11, 2025 at 9:31:14 AM EST
N 27° 28' 41.971", W 80° 18' 45.674"
601 N Beach Causeway Dr
Fort Pierce FL 34949
United States

ALL PETS MUST BE ON A LEASH
Network:Feb 11, 2025 at 9:32:03 AM EST
Local:Feb 11, 2025 at 9:32:03 AM EST
N 27° 28' 42.357", W 80° 18' 44.982"
601 N Beach Causeway Dr
Fort Pierce FL 34949
United States

Network:Feb 11, 2025 at 9:32:49 AM EST
Local:Feb 11, 2025 at 9:32:49 AM EST
N 27° 28' 42.357", W 80° 18' 44.982"
601 N Beach Causeway Dr
Fort Pierce FL 34949
United States

Network:Feb 11, 2025 at 9:33:26 AM EST
Local:Feb 11, 2025 at 9:33:26 AM EST
N 27° 28' 42.357", W 80° 18' 44.982"
601 N Beach Causeway Dr
Fort Pierce FL 34949
United States

Network:Feb 11, 2025 at 9:32:34 AM EST
Local:Feb 11, 2025 at 9:32:33 AM
N 27° 28' 42.357", W 80° 18' 44.982"
601 N Beach Causeway Dr
Fort Pierce FL 34949
United States

Network:Feb 11, 2025 at 9:33:04 AM EST
Local:Feb 11, 2025 at 9:33:04 AM EST
N 27° 28' 42.357", W 80° 18' 44.982"
601 N Beach Causeway Dr
Fort Pierce FL 34949
United States

Network:Feb 11, 2025 at 9:33:39 AM EST
Local:Feb 11, 2025 at 9:33:39 AM EST
N 27° 28' 42.357", W 80° 18' 44.982"
601 N Beach Causeway Dr
Fort Pierce FL 34949
United States

Network:Feb 11, 2025 at 9:34:08 AM EST
Local:Feb 11, 2025 at 9:34:08 AM EST
N 27° 28' 42.687", W 80° 18' 45.046"
601 N Beach Causeway Dr
Fort Pierce FL 34949
United States

Network:Feb 11, 2025 at 9:33:29 AM EST
Local:Feb 11, 2025 at 9:33:29 AM EST
N 27° 28' 42.357", W 80° 18' 44.982"
601 N Beach Causeway Dr
Fort Pierce FL 34949
United States

Network:Feb 11, 2025 at 9:33:50 AM EST
Local:Feb 11, 2025 at 9:33:49 AM EST
N 27° 28' 42.687", W 80° 18' 45.046"
601 N Beach Causeway Dr
Fort Pierce FL 34949
United States

Network:Feb 11, 2025 at 9:34:33 AM EST
Local:Feb 11, 2025 at 9:34:33 AM EST
N 27° 28' 42.437", W 80° 18' 44.810"
601 N Beach Causeway Dr
Fort Pierce FL 34949
United States

BUDWEISER
Network:Feb 11, 2025 at 9:34:49 AM EST
Local:Feb 11, 2025 at 9:34:49 AM EST
N 27° 28' 42.437", W 80° 18' 44.810"
601 N Beach Causeway Dr
Fort Pierce FL 34949
United States

Network:Feb 11, 2025 at 9:34:27 AM EST
Local:Feb 11, 2025 at 9:34:27 AM EST
N 27° 28' 42.437", W 80° 18' 44.810"
601 N Beach Causeway Dr
Fort Pierce FL 34949
United States

POLICE
RIBS
BUDWEISER
Network:Feb 11, 2025 at 9:34:41 AM EST
Local:Feb 11, 2025 at 9:34:41 AM EST
N 27° 28' 42.437", W 80° 18' 44.810"
601 N Beach Causeway Dr
Fort Pierce FL 34949
United States

Network:Feb 11, 2025 at 9:35:14 AM EST
Local:Feb 11, 2025 at 9:35:14 AM EST
N 27° 28' 42.769", W 80° 18' 44.629"
601 N Beach Causeway Dr
Fort Pierce FL 34949
United States

ORIGINAL
TIKI BAR
CHILL ZONE
Network:Feb 11, 2025 at 9:35:55 AM EST
Local:Feb 11, 2025 at 9:35:55 AM EST
N 27° 28' 42.507", W 80° 18' 44.398"
601 N Beach Causeway Dr
Fort Pierce FL 34949
United States

Network:Feb 11, 2025 at 9:35:08 AM EST
Local:Feb 11, 2025 at 9:35:08 AM EST
N 27° 28' 42.769", W 80° 18' 44.629"
601 N Beach Causeway Dr
Fort Pierce FL 34949
United States

Network:Feb 11, 2025 at 9:35:30 AM EST
Local:Feb 11, 2025 at 9:35:30 AM EST
N 27° 28' 42.769", W 80° 18' 44.629"
601 N Beach Causeway Dr
Fort Pierce FL 34949
United States

Network:Feb 11, 2025 at 9:36:40 AM EST
Local:Feb 11, 2025 at 9:36:40 AM EST
N 27° 28' 42.233", W 80° 18' 44.096"
601 N Beach Causeway Dr
Fort Pierce FL 34949
United States

Network:Feb 11, 2025 at 9:37:22 AM EST
Local:Feb 11, 2025 at 9:37:22 AM EST
N 27° 28' 42.233", W 80° 18' 44.096"
601 N Beach Causeway Dr
Fort Pierce FL 34949
United States

2
Network:Feb 11, 2025 at 9:36:17 AM EST
Local:Feb 11, 2025 at 9:36:17 AM EST
N 27° 28' 42.507", W 80° 18' 44.398"
601 N Beach Causeway Dr
Fort Pierce FL 34949
United States

Network:Feb 11, 2025 at 9:37:03 AM EST
Local:Feb 11, 2025 at 9:37:03 AM EST
N 27° 28' 42.233", W 80° 18' 44.096"
601 N Beach Causeway Dr
Fort Pierce FL 34949
United States

Network:Feb 11, 2025 at 9:37:49 AM EST
Local:Feb 11, 2025 at 9:37:49 AM EST
N 27° 28' 42.233", W 80° 18' 44.096"
601 N Beach Causeway Dr
Fort Pierce FL 34949
United States

Network:Feb 11, 2025 at 9:39:07 AM EST
Local:Feb 11, 2025 at 9:39:07 AM EST
N 27° 28' 41.775", W 80° 18' 44.226"
601 N Beach Causeway Dr
Fort Pierce FL 34949
United States

Network:Feb 11, 2025 at 9:37:32 AM EST
Local:Feb 11, 2025 at 9:37:32 AM EST
N 27° 28' 42.233", W 80° 18' 44.096"
601 N Beach Causeway Dr
Fort Pierce FL 34949
United States

Network:Feb 11, 2025 at 9:38:15 AM EST
Local:Feb 11, 2025 at 9:38:15 AM EST
N 27° 28' 41.918", W 80° 18' 43.829"
601 N Beach Causeway Dr
Fort Pierce FL 34949
United States

Mobile Beer Box
Network:Feb 11, 2025 at 9:40:39 AM EST
Local:Feb 11, 2025 at 9:40:39 AM EST
N 27° 28' 41.542", W 80° 18' 45.059"
601 N Beach Causeway Dr
Fort Pierce FL 34949
United States

Network:Feb 11, 2025 at 9:41:02 AM EST
Local:Feb 11, 2025 at 9:41:02 AM EST
N 27° 28' 41.542", W 80° 18' 45.059"
601 N Beach Causeway Dr
Fort Pierce FL 34949
United States

Network:Feb 11, 2025 at 9:39:33 AM EST
Local:Feb 11, 2025 at 9:39:33 AM EST
N 27° 28' 41.775", W 80° 18' 44.226"
601 N Beach Causeway Dr
Fort Pierce FL 34949
United States

FREE
Beer
Tomorrow
Network:Feb 11, 2025 at 9:40:54 AM EST
Local:Feb 11, 2025 at 9:40:54 AM EST
N 27° 28' 41.542", W 80° 18' 45.059"
601 N Beach Causeway Dr
Fort Pierce FL 34949
United States

MANATEE ZONE
30
SLOW SPEED
Network:Feb 11, 2025 at 9:41:26 AM EST
Local:Feb 11, 2025 at 9:41:26 AM EST
N 27° 28' 41.860", W 80° 18' 45.242"
601 N Beach Causeway Dr
Fort Pierce FL 34949
United States

Network:Feb 11, 2025 at 9:41:52 AM EST
Local:Feb 11, 2025 at 9:41:52 AM EST
N 27° 28' 42.053", W 80° 18' 45.556"
601 N Beach Causeway Dr
Fort Pierce FL 34949
United States

Network:Feb 11, 2025 at 9:41:14 AM EST
Local:Feb 11, 2025 at 9:41:14 AM EST
N 27° 28' 41.860", W 80° 18' 45.242"
601 N Beach Causeway Dr
Fort Pierce FL 34949
United States

Network:Feb 11, 2025 at 9:41:31 AM EST
Local:Feb 11, 2025 at 9:41:31 AM EST
N 27° 28' 41.860", W 80° 18' 45.242"
601 N Beach Causeway Dr
Fort Pierce FL 34949
United States

Network:Feb 11, 2025 at 9:42:30 AM EST
Local:Feb 11, 2025 at 9:42:29 AM EST
N 27° 28' 42.134", W 80° 18' 46.605"
601 N Beach Causeway Dr
Fort Pierce FL 34949
United States

Network:Feb 11, 2025 at 9:42:48 AM EST
Local:Feb 11, 2025 at 9:42:48 AM EST
N 27° 28' 42.353", W 80° 18' 46.941"
601 N Beach Causeway Dr
Fort Pierce FL 34949
United States

Network:Feb 11, 2025 at 9:41:56 AM EST
Local:Feb 11, 2025 at 9:41:56 AM EST
N 27° 28' 42.053", W 80° 18' 45.556"
601 N Beach Causeway Dr
Fort Pierce FL 34949
United States

Network:Feb 11, 2025 at 9:42:44 AM EST
Local:Feb 11, 2025 at 9:42:44 AM EST
N 27° 28' 42.353", W 80° 18' 46.941"
601 N Beach Causeway Dr
Fort Pierce FL 34949
United States

Network:Feb 11, 2025 at 9:44:17 AM EST
Local:Feb 11, 2025 at 9:44:17 AM EST
N 27° 28' 43.253", W 80° 18' 46.694"
601 N Beach Causeway Dr
Fort Pierce FL 34949
United States

Network:Feb 11, 2025 at 9:43:38 AM EST
Local:Feb 11, 2025 at 9:43:38 AM EST
N 27° 28' 42.974", W 80° 18' 46.892"
601 N Beach Causeway Dr
Fort Pierce FL 34949
United States


Network:Feb 11, 2025 at 9:44:48 AM EST
Local:Feb 11, 2025 at 9:44:48 AM EST
N 27° 28' 43.419", W 80° 18' 47.050"
601 N Beach Causeway Dr
Fort Pierce FL 34949
United States