

TOPOGRAPHIC SURVEY

FOR: CAUSEWAY COVE

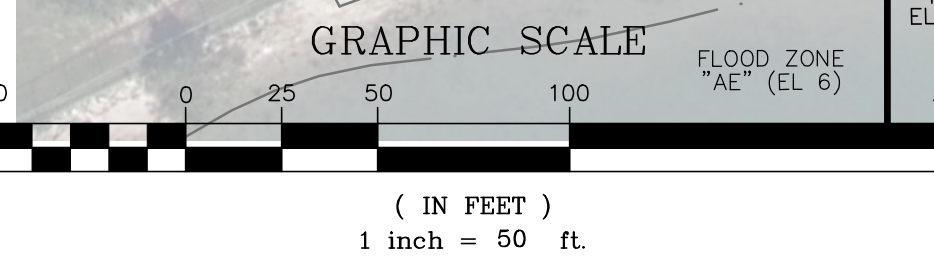
SITE BENCHMARK #3
SET MAG NAIL/DISC
STAMPED "PRM 8098"
BM EL. 4.69' NAVD(1988)
N: 1137280.60, E: 879166.06
EDC NO. 2183

SITE BENCHMARK #1
SET MAG NAIL/DISC
STAMPED "PRM 8098"
EL. 4.76' NAVD(1988)
N: 1136663.10, E: 878045.64
EDC NO. 2181

SITE BENCHMARK #2
SET MAG NAIL/DISC
STAMPED "PRM 8098"
EL. 10.52' NAVD(1988)
N: 1137052.48, E: 878655.62
EDC NO. 2182

SYMBOL & ABBREVIATION LEGEND:

- ⊕ BENCHMARK (BM) OR GROUND CONTROL POINT (GCP)
- (C) CALCULATED
- ⊕ CATCH BASIN
- ⊕ CENTERLINE
- COR CERTIFIED CORNER RECORD
- ⊕ CLEAN OUT
- CONC CONCRETE
- ⊕ CURB INLET
- (D) DEED
- EP EDGE OF PAVEMENT
- EB ELECTRIC BOX
- ⊕ ELECTRIC HAND HOLE (EHH)
- EL/ELEV. ELEVATION
- FEMA FEDERAL EMERGENCY MANAGEMENT AGENCY
- (M) FIELD MEASURED
- F.F.E. FINISHED FLOOR ELEVATION
- FDOT FLORIDA DEPARTMENT OF TRANSPORTATION
- FT FOOT
- FND FOUND
- sq ft SQUARE FEET
- GIS GEOGRAPHIC INFORMATION SYSTEMS
- ⊕ GUY WIRE ANCHOR
- ⊕ LIGHT POST
- ⊕ METAL LIGHT POST
- ⊕ METAL POWER POLE
- O.R.B. OFFICIAL RECORDS BOOK
- CHW OVER HEAD WIRES
- PG PAGE
- PCN PARCEL CONTROL NUMBER
- P.B. PLAT BOOK
- (P) PLAT DATA
- P.O.B. POINT OF BEGINNING
- P.O.C. POINT OF COMMENCEMENT
- P.O.R. POINT OF REFERENCE
- PLS PROFESSIONAL LAND SURVEYOR
- RANGE
- RTK REAL TIME KINEMATIC
- RLS REGISTERED LAND SURVEYOR
- R/W RIGHT-OF-WAY
- ⊕ SANITARY MANHOLE
- SV SANITARY VALVE
- SEC SECTION
- ⊕ PROPERTY CORNER
- ⊕ RIGHT-OF-WAY CONTROL
- ⊕ SIGN
- STA STATION
- S/W SOFT SURFACE
- ⊕ SOFT SURFACE TOPOGRAPHIC DATA (SOFT SURFACE)
- X 0.00 TOPOGRAPHIC DATA (HARD SURFACE)
- TWP TOWNSHIP
- ⊕ WATER SERVICE METER (MM)
- ⊕ WATER VALVE (WV)
- ⊕ WOOD POLE STREET LIGHT
- ⊕ WOOD POWER POLE
- ⊕ FEMA LINE



10250 VILLAGE PARKWAY,
UNIT 201
PORT ST. LUCIE, FL 34987
772-462-2455
www.edc-inc.com

F.B.P.E. CERTIFICATE OF AUTHORIZATION 9935
L.B. CERTIFICATE OF AUTHORIZATION 8098

DRAWN BY	DATE
CHECKED BY	DATE
IN CHARGE	DATE
FIELD CREW	DATE
PROJECT FILE NAME	DATE
SCALE	DATE
REVISION COMMENTS	DATE

TOPOGRAPHIC SURVEY
FOR: CAUSEWAY COVE
(O.R.B. 1674, PG. 1067)
SEC. 2, TOWNSHIP 35 SOUTH, RGE. 40 EAST
ST. LUCIE COUNTY, FLORIDA



10250 VILLAGE PARKWAY
UNIT 201
PORT ST. LUCIE, FL 34987
772-462-2455

22-288

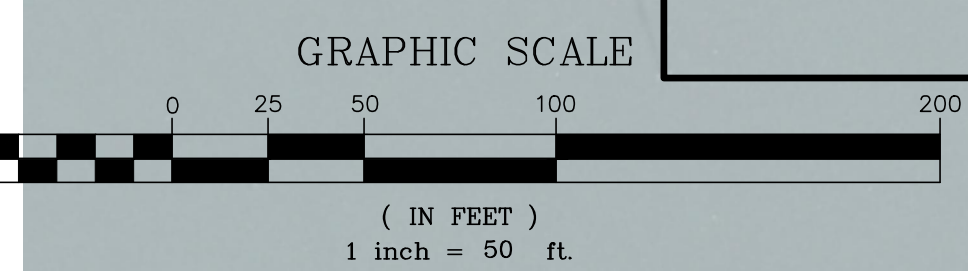

3 OF 4

2:EDC:2022:02-288 - Causeway Cove Memoirs/REVISED - DDP/Survey/22-288 - Top Surv (11-21-24) (dwg) 11/21/2024 1:08 PM
 COPYRIGHT © 2024 BY EDC INC. THIS FIRM EXPRESSLY RESERVES ITS EXCLUSIVE COMMON LAW COPYRIGHT AND ALL RIGHTS IN THIS DOCUMENT. TOGETHER WITH THE CONCEPTS AND DESIGN PRESENTED HEREIN AS AN INSTRUMENT OF SERVICE. IT IS INTENDED ONLY FOR THE SPECIFIC PURPOSE AND CLIENT FOR WHICH IT WAS PREPARED. REUSE OR IMPROPER RELIANCE ON THIS DOCUMENT WITHOUT WRITTEN AUTHORIZATION AND ADPTION BY EDC INC. SHALL BE WITHOUT LIABILITY TO EDC INC.

2:EDC:2022-22-288 - Causeway Cove Memorial Survey - DPFSurvey/22-288 - Topo Surv (11-21-24) dwg, 11/21/2024 1:07 PM
 COPYRIGHT © 2024 BY EDC INC. THIS FIRM EXPRESSLY RESERVES ITS EXCLUSIVE COMMON LAW COPYRIGHT AND INTELLECTUAL PROPERTY RIGHTS TO THESE DRAWINGS WHICH MAY NOT BE REPRODUCED, COPIED, CHANGED OR COPIED IN ANY FORM OR MANNER, NOR ARE THEY TO BE ASSIGNED TO ANY PARTY WITHOUT THE WRITTEN CONSENT OF THIS FIRM.
 THIS DOCUMENT, TOGETHER WITH THE CONCEPTS AND DESIGNS PRESENTED HEREIN, IS AN INSTRUMENT OF SERVICE. IT IS INTENDED ONLY FOR THE SPECIFIC PURPOSE AND CLIENT FOR WHICH IT WAS PREPARED. REUSE OF AND IMPROPER RELIANCE ON THIS DOCUMENT WITHOUT WRITTEN AUTHORIZATION AND ADOPTION BY EDC INC. SHALL BE WITHOUT LIABILITY TO EDC, INC.

SYMBOL & ABBREVIATION LEGEND:

- ⊕ BENCHMARK (BM) OR GROUND CONTROL POINT (GCP)
- (C) CALCULATED
- ▣ CATCH BASIN
- ⊖ CENTERLINE
- ⊕ COR CERTIFIED CORNER RECORD
- ⊕ CO O CLEAN OUT
- ▣ CONC CONCRETE
- ⊕ CURB INLET
- (D) DEED
- EP EDGE OF PAVEMENT
- EB ELECTRIC BOX
- EH ELECTRIC HAND HOLE (EHH)
- EL/ELEV. ELEVATION
- FEMA FEDERAL EMERGENCY MANAGEMENT AGENCY
- (M) FIELD MEASURED
- F.F.E. FINISHED FLOOR ELEVATION
- FDOT FLORIDA DEPARTMENT OF TRANSPORTATION
- FT FOOT
- FND FOUND
- SQ FT. SQUARE FEET
- GIS GEOGRAPHIC INFORMATION SYSTEMS
- ⊕ GUY WIRE ANCHOR
- L LENGTH
- ⊕ LIGHT POST
- ⊕ METAL LIGHT POST
- ⊕ METAL POWER POLE
- D.R.B. OFFICIAL RECORDS BOOK
- OHV OVER HEAD WIRES
- PS PASE
- PCN PARCEL CONTROL NUMBER
- P.B. PLAT BOOK
- (P) PLAT DATA
- P.O.B. POINT OF BEGINNING
- P.O.C. POINT OF COMMENCEMENT
- P.O.R. POINT OF REFERENCE
- PLS PROFESSIONAL LAND SURVEYOR
- RGE RANGE
- RTK REAL TIME KINEMATIC
- RLS REGISTERED LAND SURVEYOR
- R/W RIGHT-OF-WAY
- ⊕ SANITARY MANHOLE
- SV SANITARY VALVE
- SEC SECTION
- PROPERTY CORNER
- ⊕ RIGHT-OF-WAY CONTROL
- STA STATION
- S/W SIDEWALK
- X 0.0 TOPOGRAPHIC DATA (SOFT SURFACE)
- X 0.00 TOPOGRAPHIC DATA (HARD SURFACE)
- TWP TOWNSHIP
- WM WATER SERVICE METER (WM)
- WV WATER VALVE (WV)
- ⊕ WOOD POLE STREET LIGHT
- ⊕ WOOD POWER POLE
- FEMA LINE



**10250 VILLAGE PARKWAY,
 UNIT 201
 PORT ST. LUCIE, FL 34987
 772-462-2455
 www.edc-inc.com**

F.B.P.E. CERTIFICATE OF AUTHORIZATION 9935
 L.B. CERTIFICATE OF AUTHORIZATION 8098

DRAWN BY	CHECKED BY	DATE

NO.	DESCRIPTION	DATE

TOPOGRAPHIC SURVEY
FOR: CAUSEWAY COVE
 (O.R.B. 1674, PG. 1067)
SEC. 2, TNSHP. 35 SOUTH, RGE. 40 EAST
 ST. LUCIE COUNTY, FLORIDA

**10250 VILLAGE PARKWAY
 UNIT 201
 PORT ST. LUCIE, FL 34987
 772-462-2455**

22-288

4 OF 4