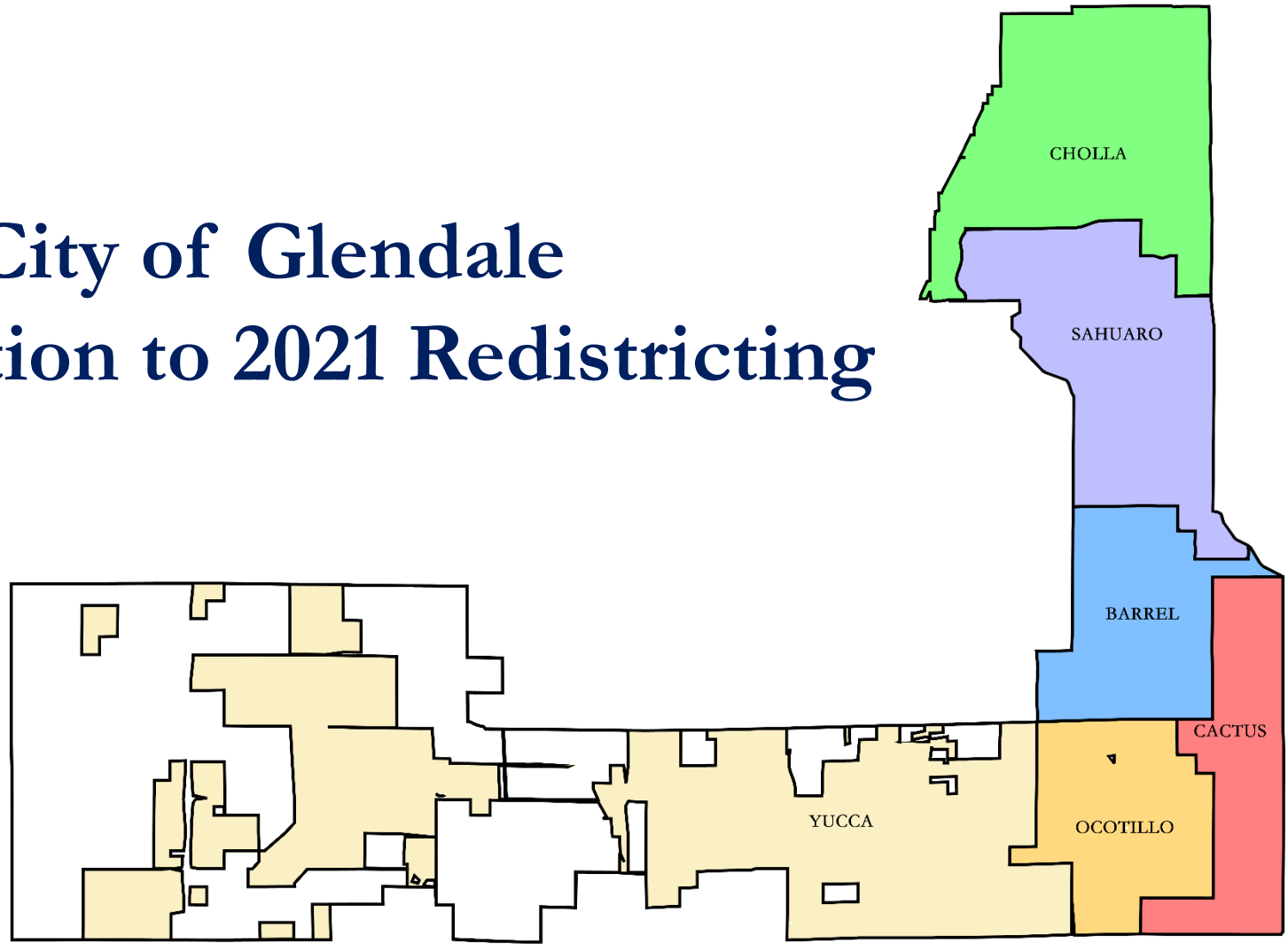


# City of Glendale

## Introduction to 2021 Redistricting



# Redistricting Process

---

Step	Description
<i>March 31, 2021</i>	<i>Statutory deadline for Census Bureau to deliver 2020 Census Data</i>
<i>August 12, 2021</i>	<i>Actual date of release of “legacy format” 2020 Census Data</i>
<b>September</b>	<b>Community Workshops</b> One or more workshops to solicit community input in the map redrawing.
<b>October 12</b>	<b>Council Workshop</b>
<b>Nov. 9</b>	<b>Council Deliberations</b>
<b>Nov. 23</b>	<b>Council Adoption</b>
<i>December 15, 2021</i>	County’s requested date to receive adopted map.
<i>February 2, 2021</i>	<i>Statutory deadline to adopt map (Arizona Statute 9-473)</i>

# Redistricting Rules and Goals

---

## Federal Laws

Equal Population

Federal Voting Rights Act

No Racial Gerrymandering

## Arizona Statute 9-473.B.

“[N]early equal number of inhabitants”

“[C]ontiguous territory in as compact form as possible.”

## Traditional Redistricting Principles

Communities of interest

Compact

Contiguous

Visible (Natural & man-made) boundaries

Respect voters' choices / continuity in office

Planned future growth

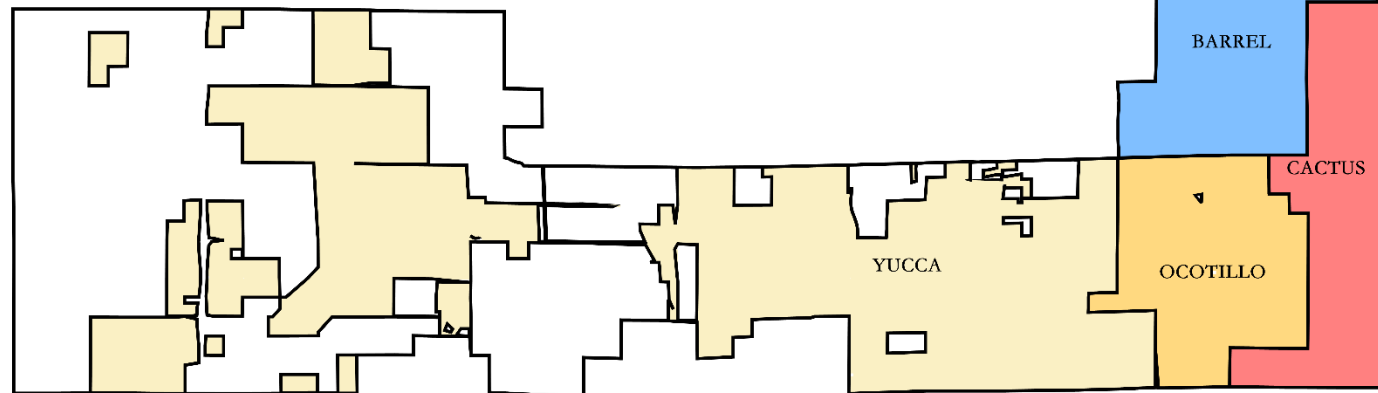
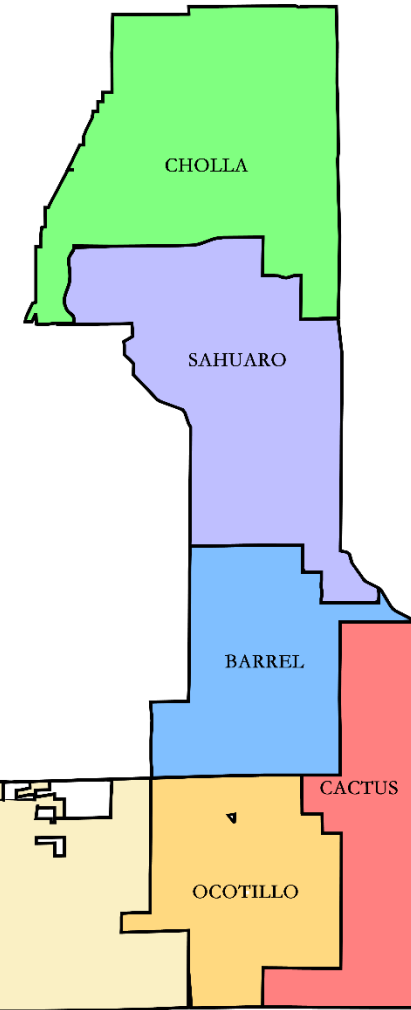
Minimize voters shifted to different election years

Preserving the core of existing election areas

# Demographic Summary of Existing Districts

Each of the six districts must contain close to 41,388 people.

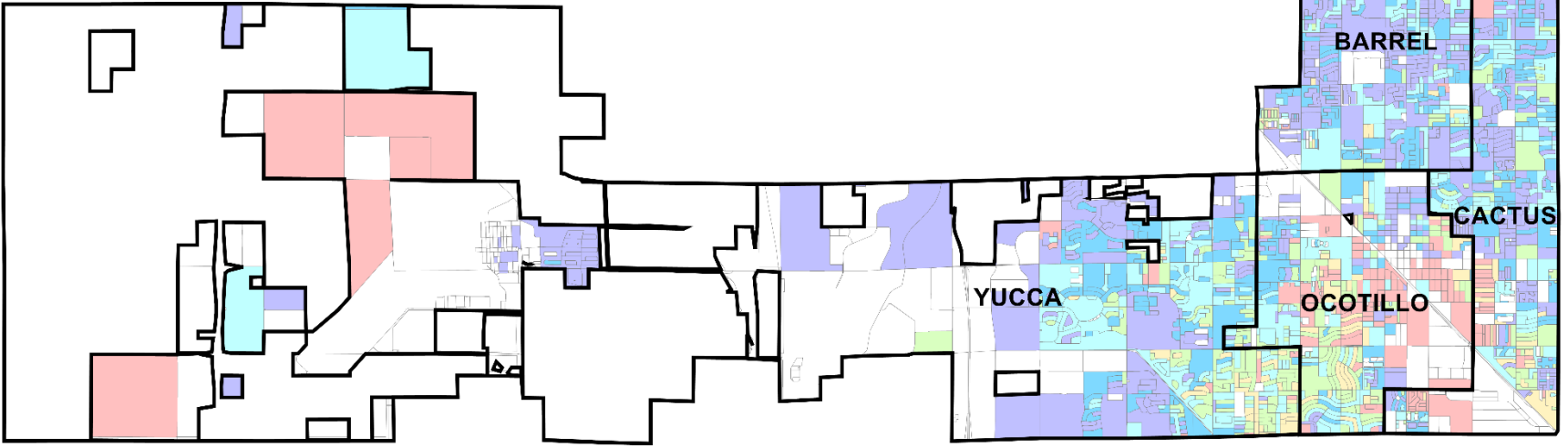
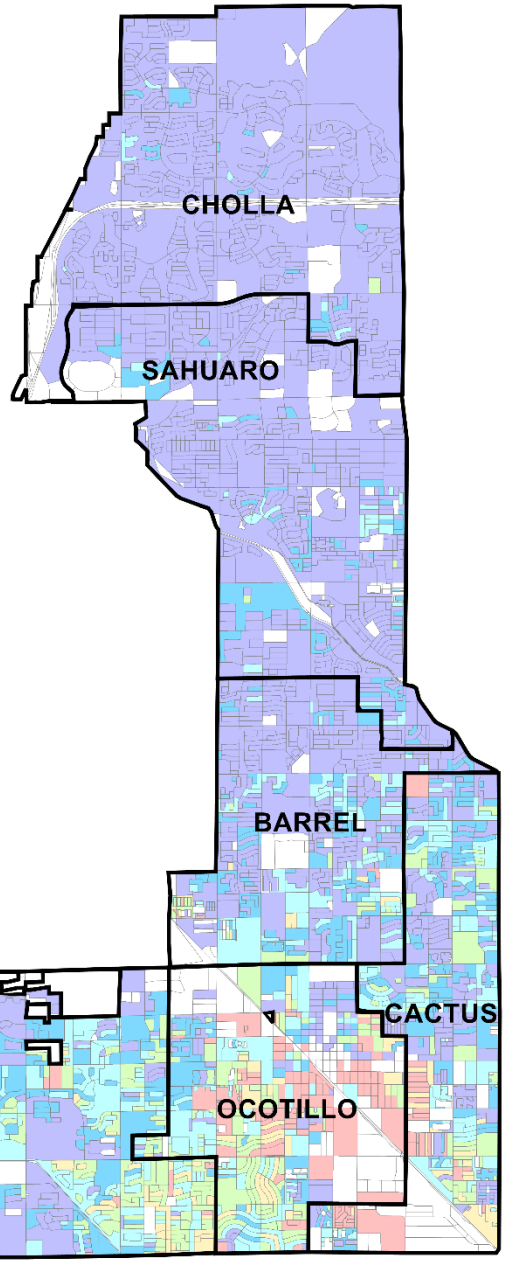
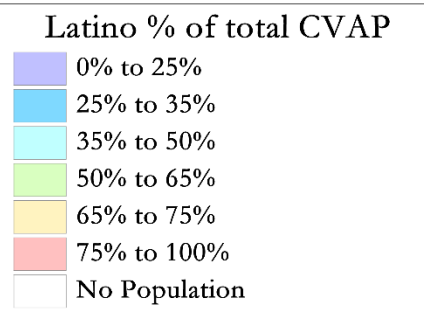
	2020 Census	Dev	PctDev
Barrel	42,188	801	1.9%
Cactus	43,132	1,745	4.2%
Cholla	38,795	-2,593	-6.3%
Ocotillo	41,336	-52	-0.1%
Sahuaro	40,126	-1,262	-3.0%
Yucca	42,748	1,361	3.3%
<b>Total</b>	<b>248,325</b>	<b>4,337</b>	<b>10.48%</b>
Ideal	41,388		



# Latino CVAP

Latinos are concentrated in Ocotillo.


The pink areas around Luke are very small-population Census Blocks.



# Public Mapping Tool Options

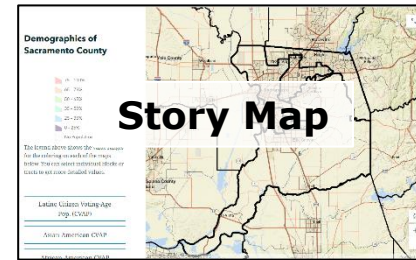
Tools for every level of technology comfort:

1. Paper and Excel tools



Quick Reference: Total Population & Deviation from Ideal by district													
D1:	0	-307,891	D2:	0	-307,891	D3:	0	-307,891	D4:	0	-307,891	D5:	0
District (1-5)	Pop Unit	Total Population		Citizen Voting Age Population					Nov. 2020 Registrations				
		tot	per	tot	Hispanic	Non White	tot	latino	asian	other	tot	latino	
1	5,033	3,442	887	1,209	154	591	3,059	618	71	2,400	1,593	469	
2	285	166	87	139	0	144	165	28	71	96	103	14	
3	7,823	4,932	6	1,192	0	1,144	1,192	372	389	389	389	72	
4	28,516	18,863	6	10,720	0	10,720	10,720	2,928	3,617	2,928	3,617	94	
5	1,088	788	101	544	11	51	656	175	10	543	583	94	
6	1,181	904	132	679	33	41	775	128	14	633	658	95	
7	1,135	824	181	648	2	9	822	103	10	709	709	76	
8	263	228	284	174	6	13	221	102	14	130	145	24	

2. Simple online data review tools



3. Simple online community mapping tool



# Requested Guidance

1. Number of Workshops
2. Public Mapping Option(s), if any