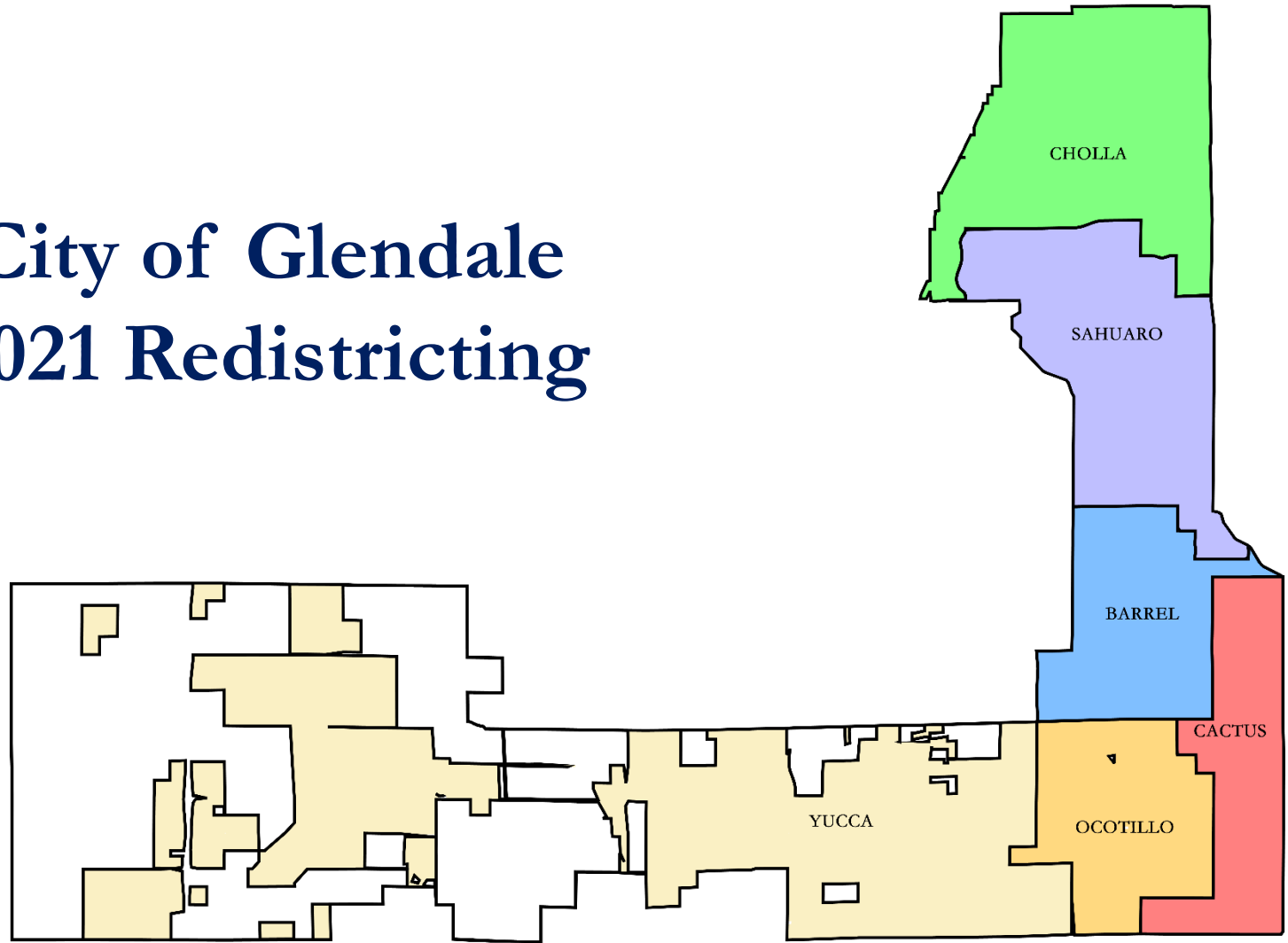


# City of Glendale 2021 Redistricting



# Redistricting Process

---

Step	Description
<i>March 31, 2021</i>	<i>Statutory deadline for Census Bureau to deliver 2020 Census Data</i>
<i>August 12, 2021</i>	<i>Actual date of release of “legacy format” 2020 Census Data</i>
August 24	Initial Council Introduction to Redistricting Workshop
<b>September 20, 22 and 27</b>	<b>Community Workshops</b> Workshops to solicit community feedback on the draft maps.
<b>October 12</b>	<b>Council Workshop</b>
<b>Nov. 9</b>	<b>Council Deliberations</b>
<b>Nov. 23</b>	<b>Council Adoption</b>
<i>December 15, 2021</i>	County’s requested date to receive adopted map.
<i>February 2, 2021</i>	<i>Statutory deadline to adopt map (Arizona Statute 9-473)</i>

# Redistricting Rules and Goals

---

## Federal Laws

Equal Population

Federal Voting Rights Act

No Racial Gerrymandering

## Arizona Statute 9-473.B.

“[N]early equal number of inhabitants”

“[C]ontiguous territory in as compact form as possible.”

## Traditional Redistricting Principles

Communities of interest

Compact

Contiguous

Visible (Natural & man-made) boundaries

Respect voters' choices / continuity in office

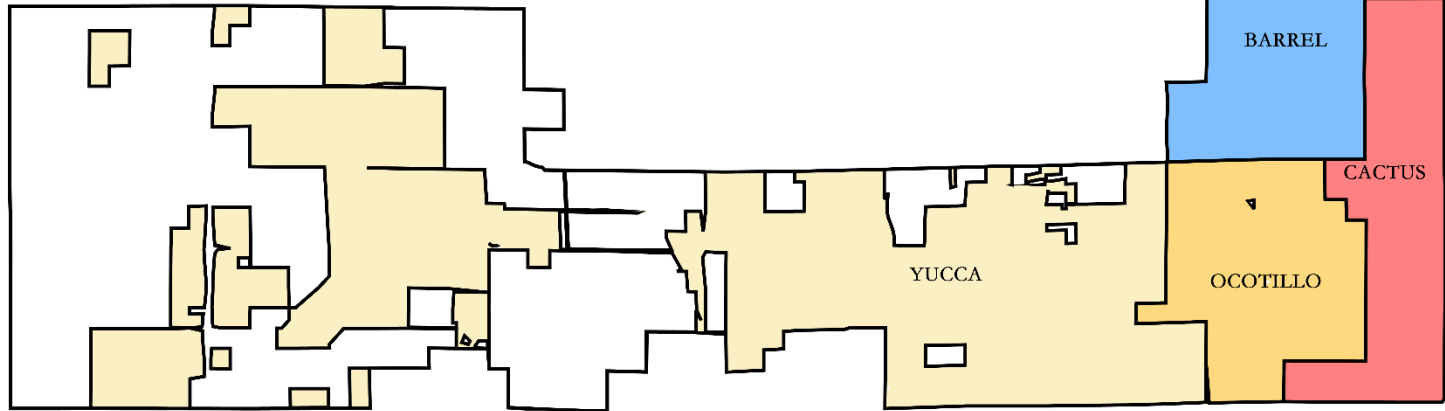
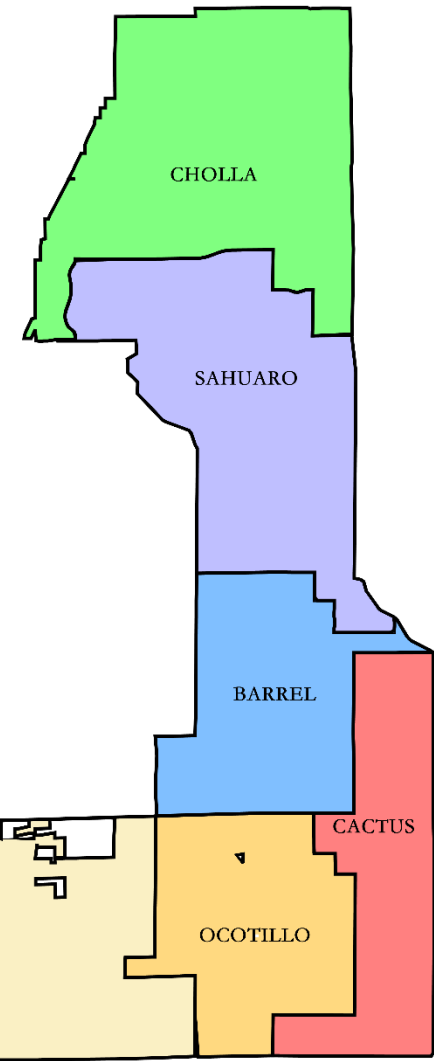
Planned future growth

Minimize voters shifted to different election years

Preserving the core of existing election areas

# Change Since 2011

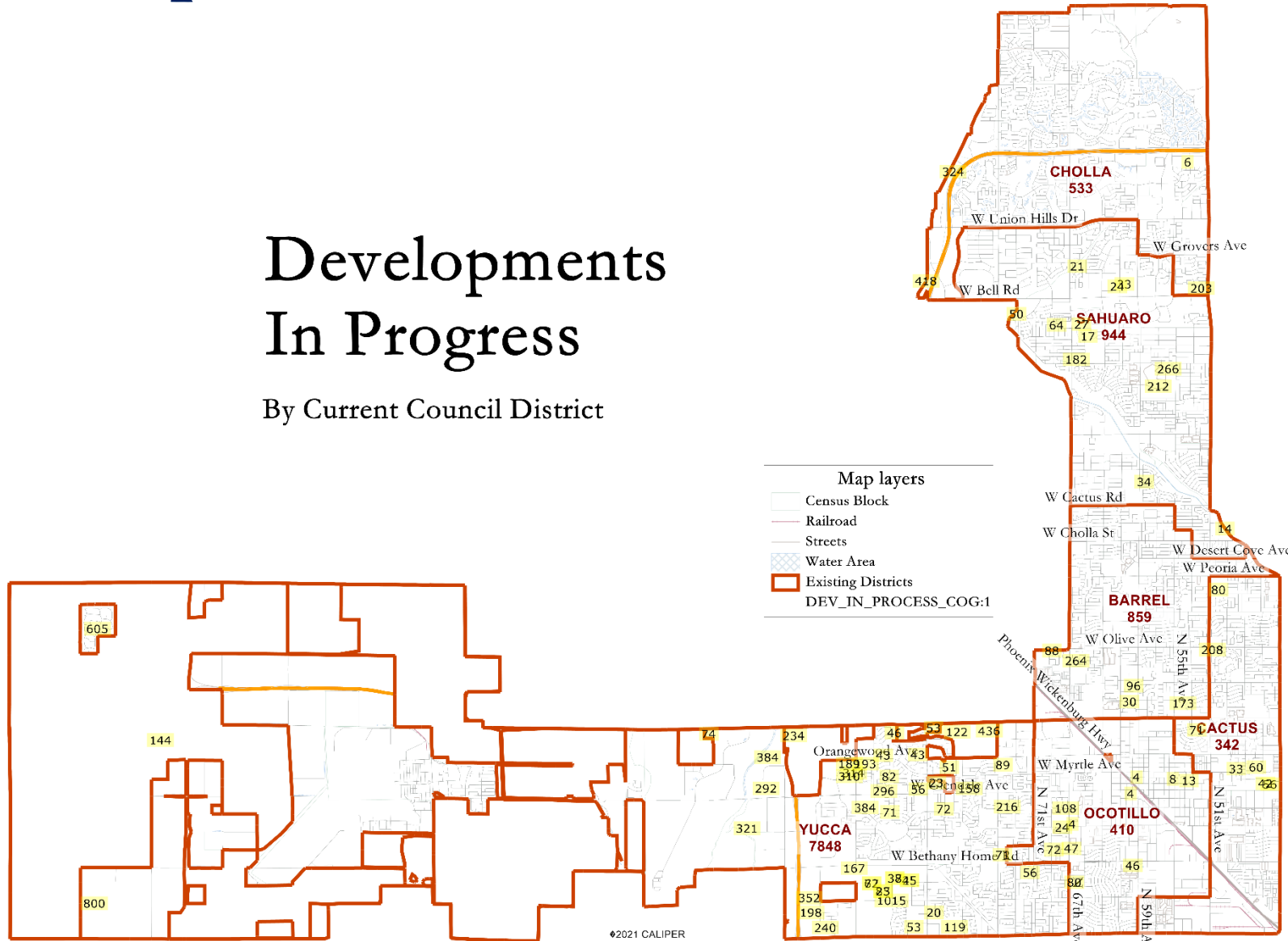
	2011	2020	Growth	Pct. Growth
Barrel	37,614	42,188	4,574	12.2%
Cactus	37,981	43,132	5,151	13.6%
Cholla	37,764	38,795	1,031	2.7%
Ocotillo	37,764	41,336	3,572	9.5%
Sahuaro	37,867	40,126	2,259	6.0%
Yucca	37,731	42,838	5,107	13.5%



# Expected Growth Areas

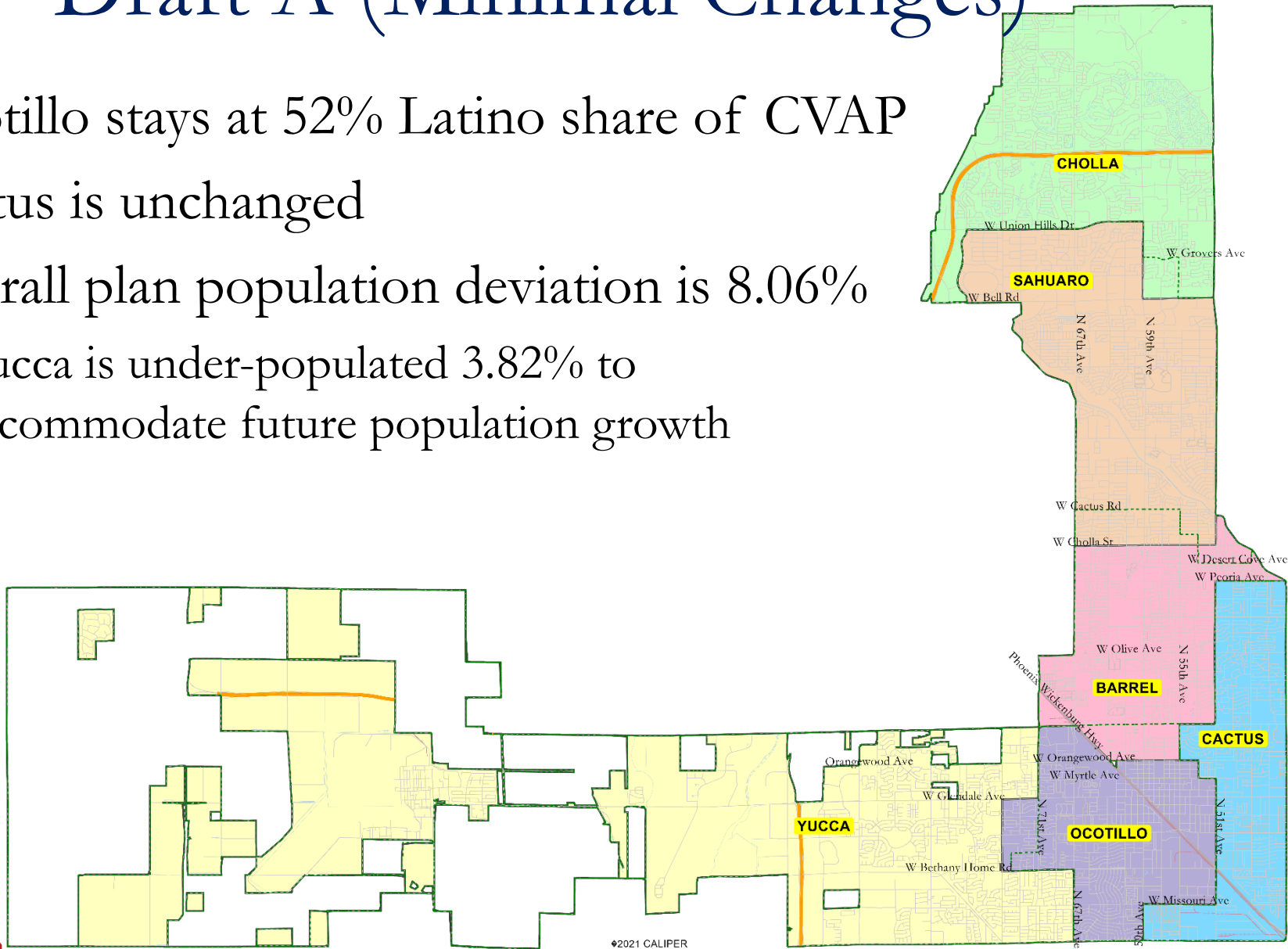
## Developments In Progress

By Current Council District



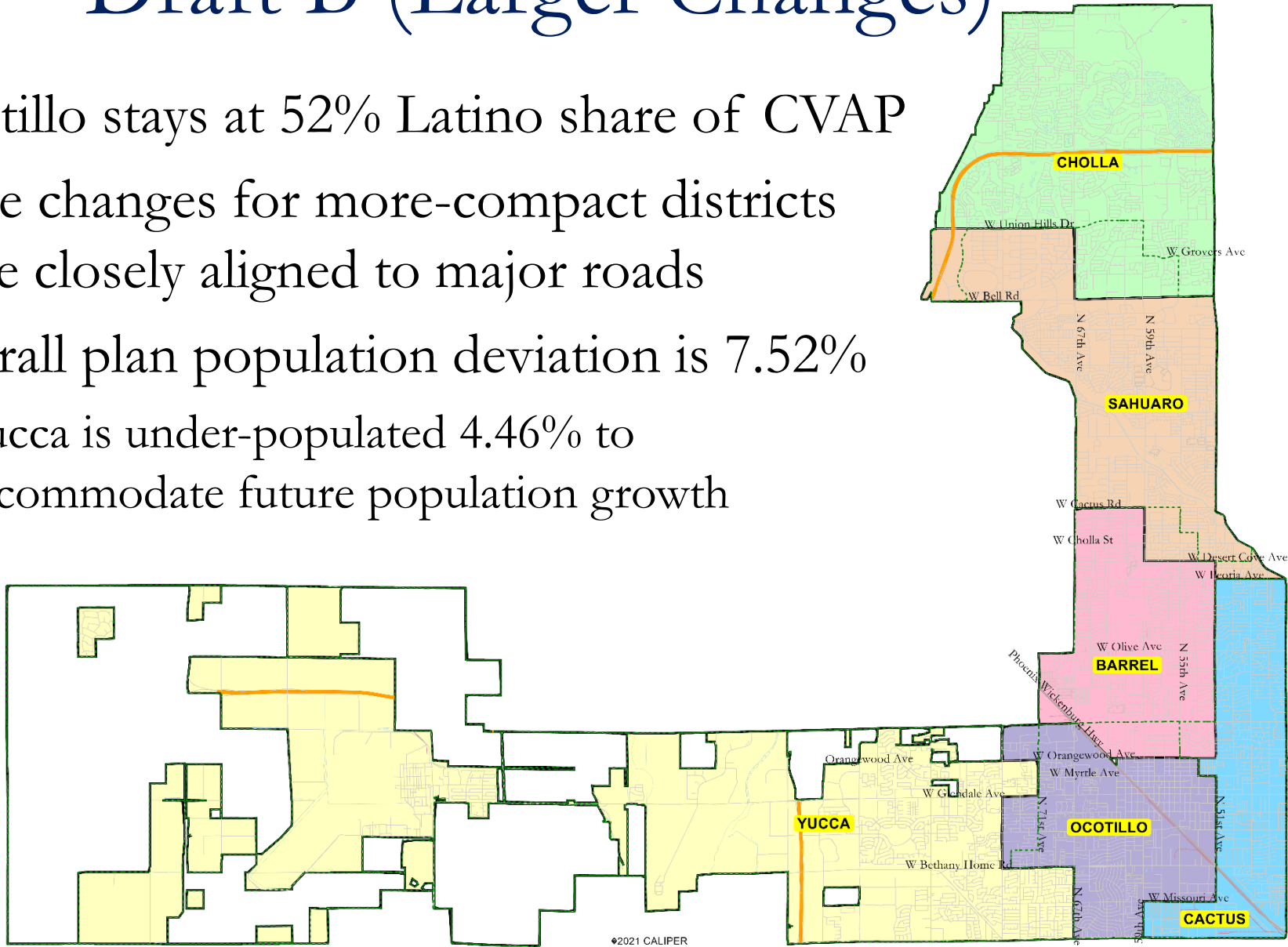
# Draft A (Minimal Changes)

- ❑ Ocotillo stays at 52% Latino share of CVAP
- ❑ Cactus is unchanged
- ❑ Overall plan population deviation is 8.06%
  - ❑ Yucca is under-populated 3.82% to accommodate future population growth



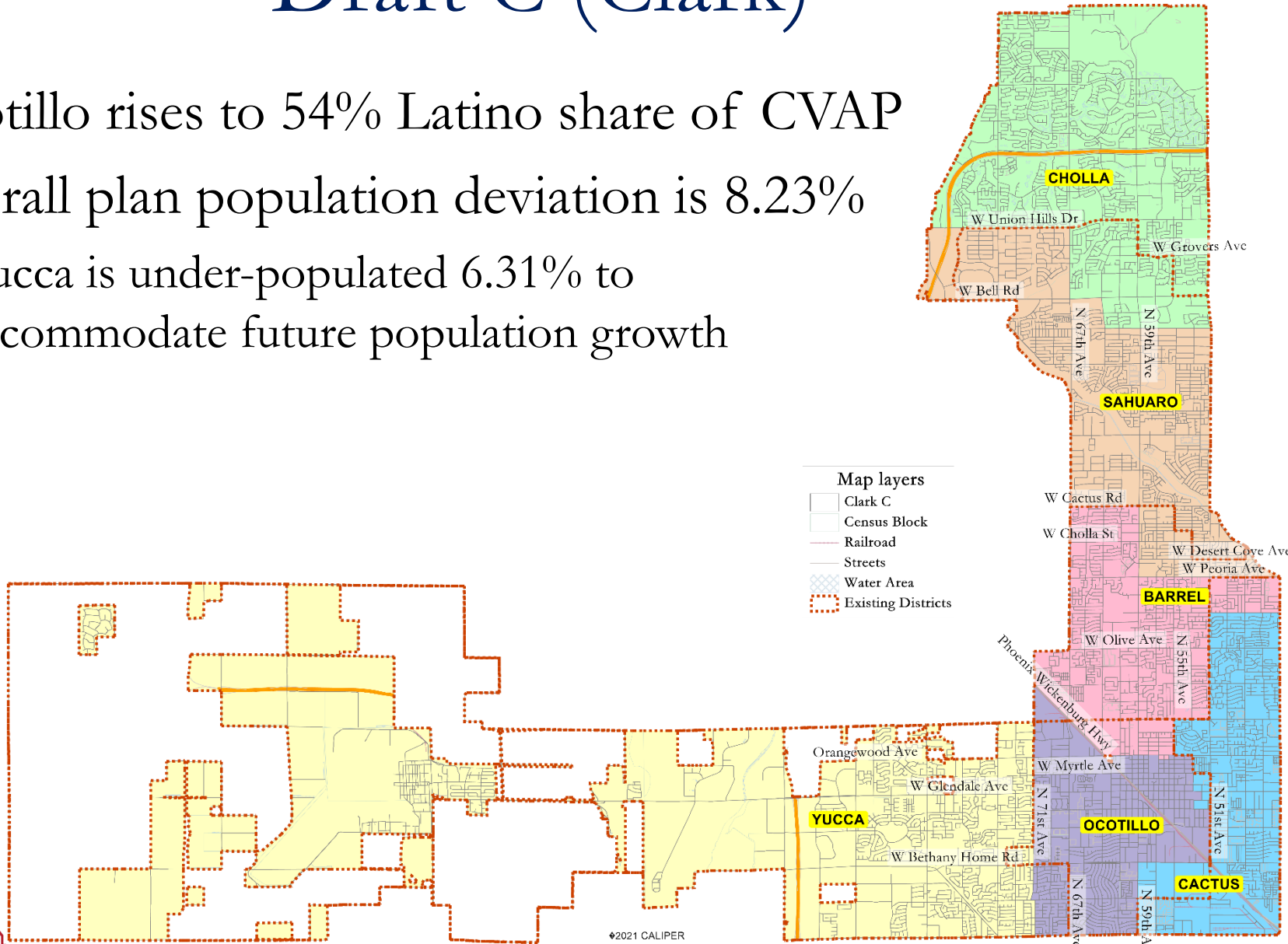
# Draft B (Larger Changes)

- Ocotillo stays at 52% Latino share of CVAP
- More changes for more-compact districts more closely aligned to major roads
- Overall plan population deviation is 7.52%
  - ▣ Yucca is under-populated 4.46% to accommodate future population growth



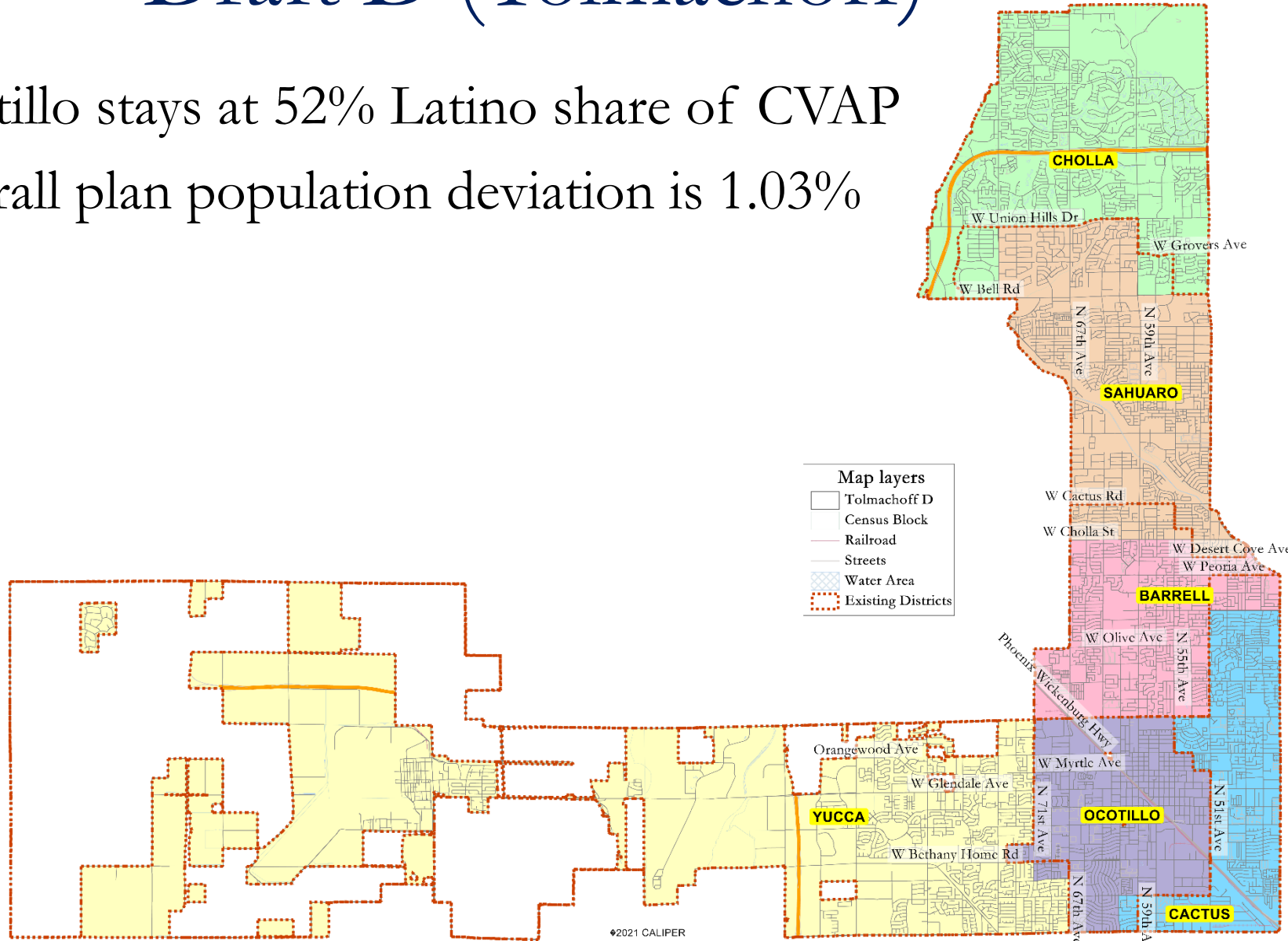
# Draft C (Clark)

- ❑ Ocotillo rises to 54% Latino share of CVAP
- ❑ Overall plan population deviation is 8.23%
  - ▣ Yucca is under-populated 6.31% to accommodate future population growth



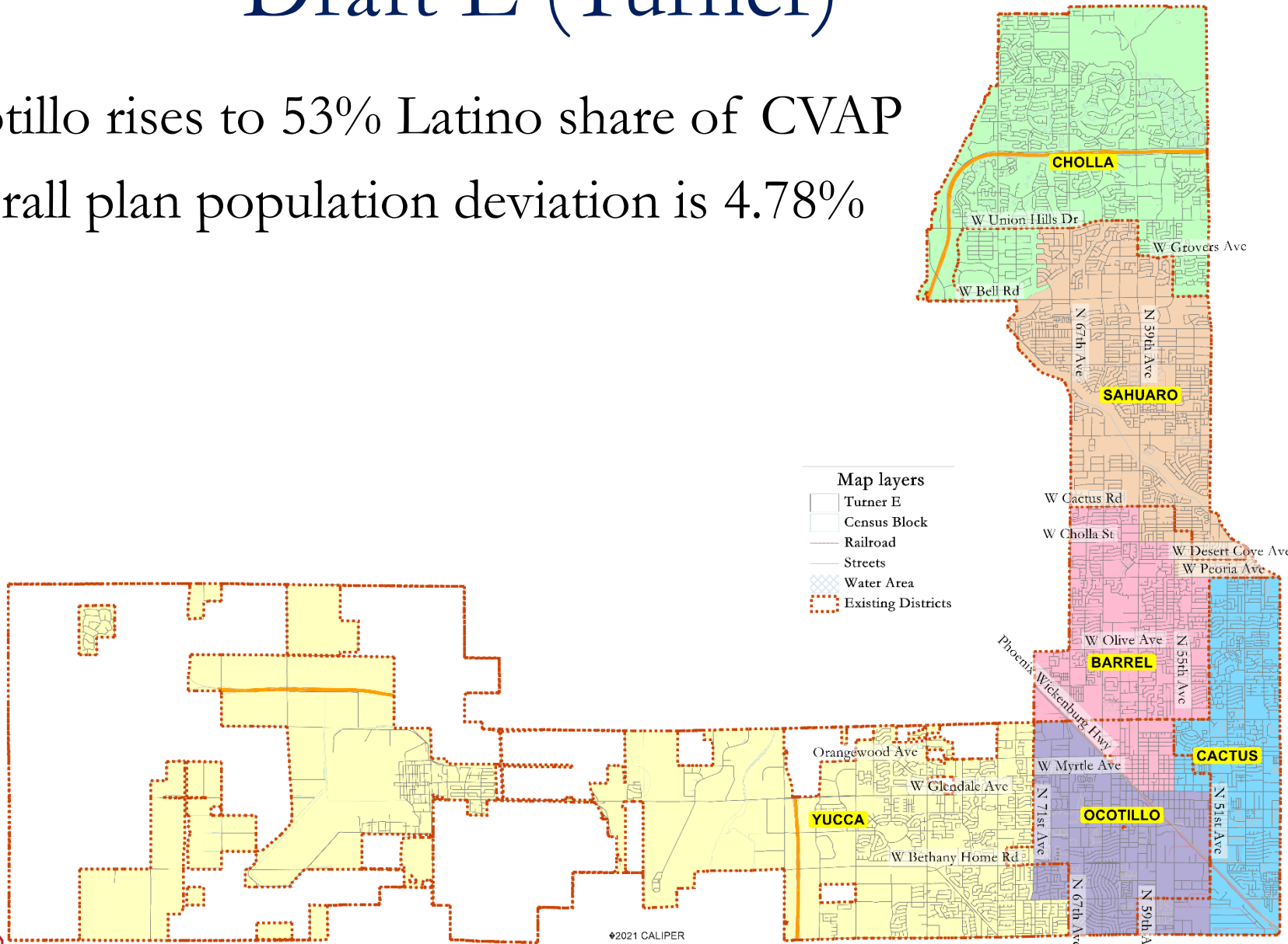
# Draft D (Tolmachoff)

- ❑ Ocotillo stays at 52% Latino share of CVAP
- ❑ Overall plan population deviation is 1.03%



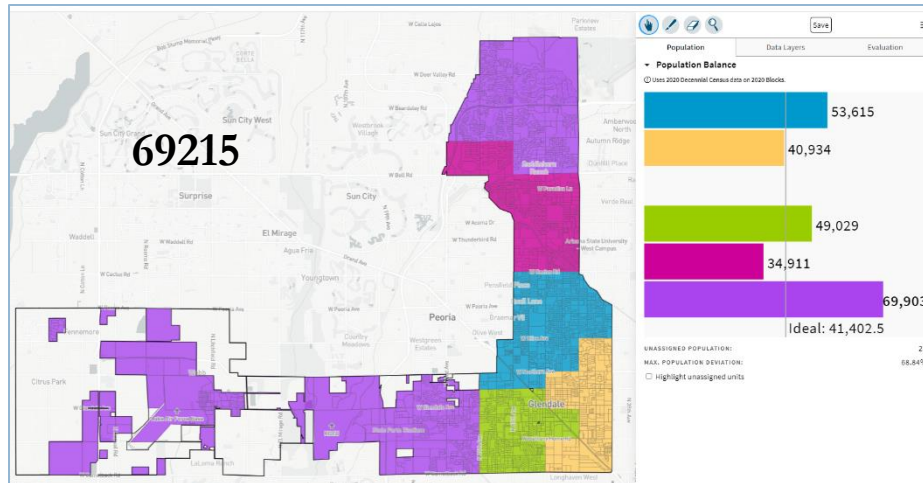
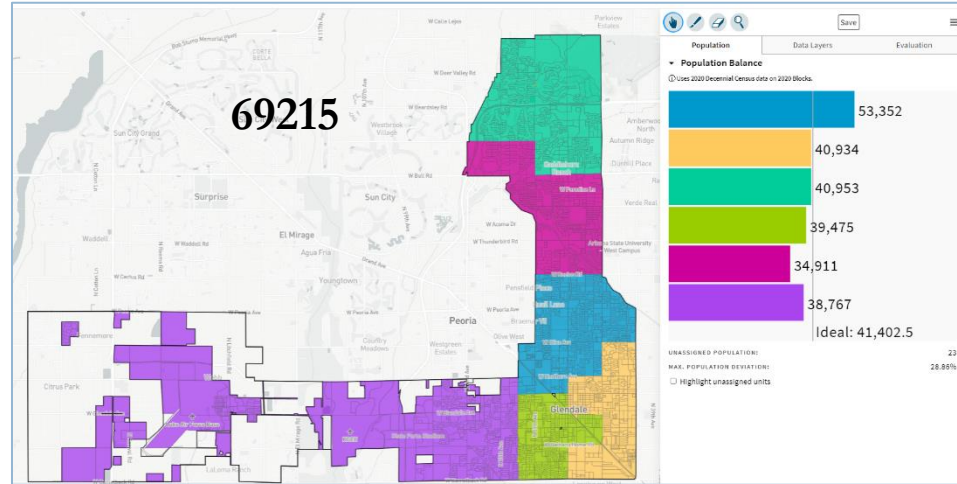
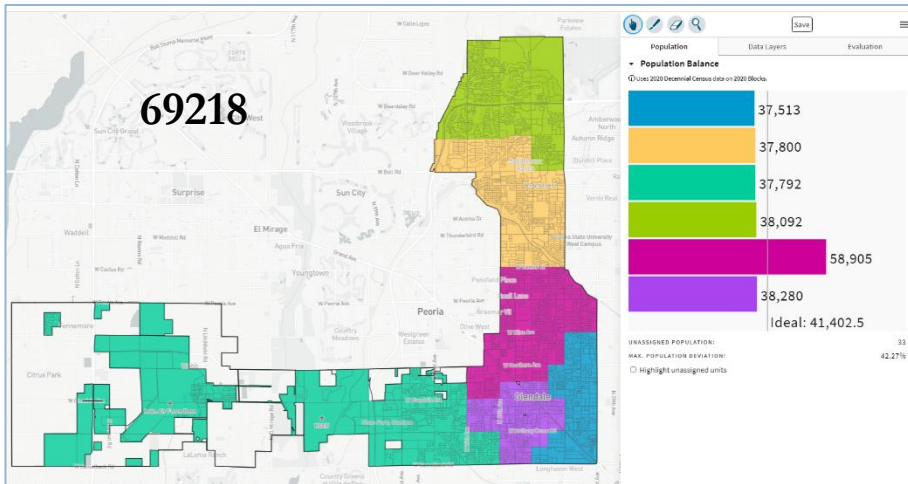
# Draft E (Turner)

- ❑ Ocotillo rises to 53% Latino share of CVAP
- ❑ Overall plan population deviation is 4.78%



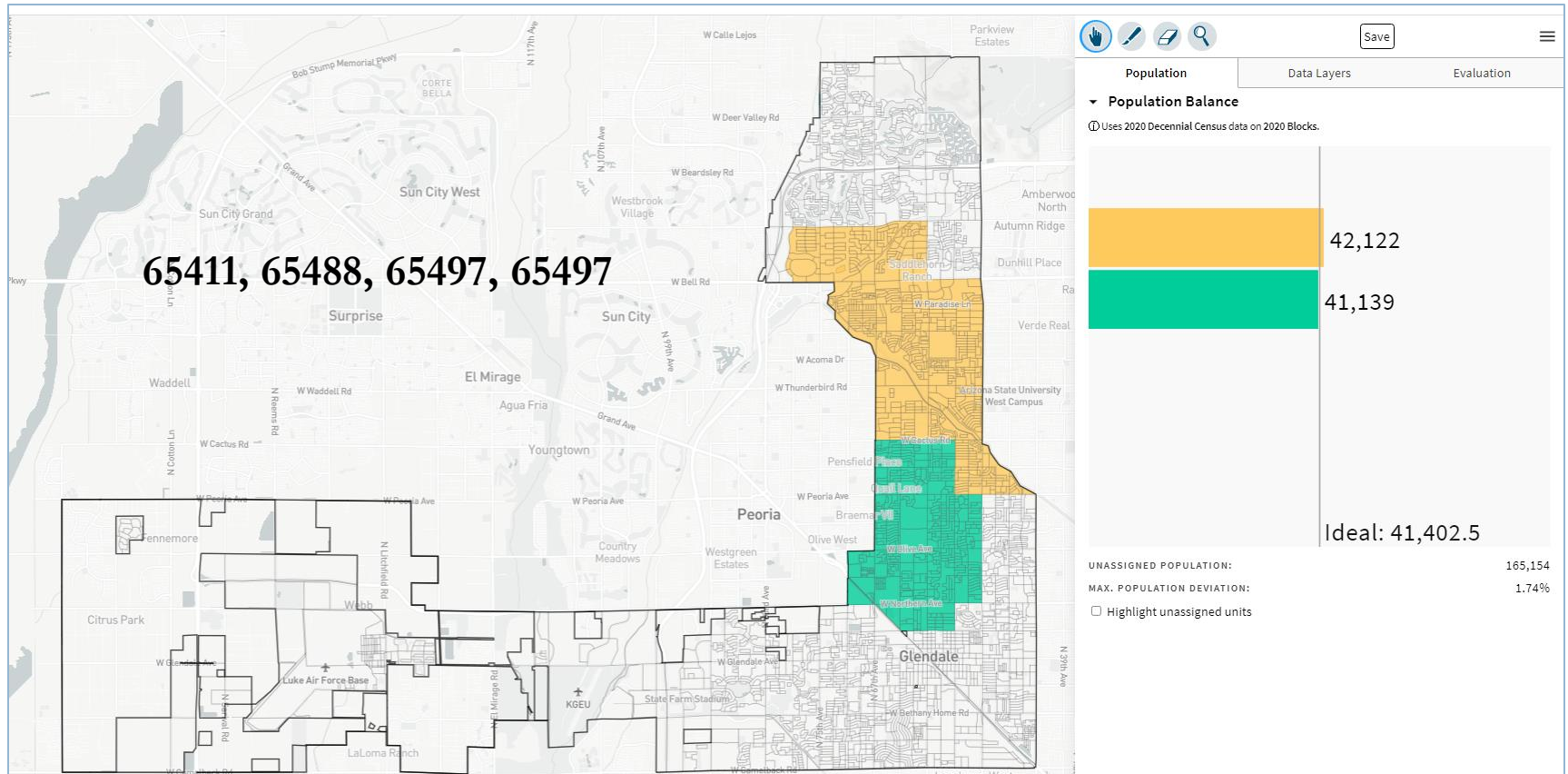
# New DistrictR Submissions I

Three not-population-balanced maps:



# New DistrictR Submissions II

Multiple people submitted identical maps:



# Map A2

- ❑ Ocotillo stays at 52% Latino share of CVAP
- ❑ Overall plan population deviation is 7.52%
  - ❑ Cholla/Sahuaro border follows 75<sup>th</sup>
  - ❑ Copperwood neighborhood united in Barrel
  - ❑ Eastward "arm" of Barrell removed and Sahuaro SE corner brought straight down 55<sup>th</sup> to Peoria
  - ❑ High population in Cactus reduced by “squaring off” Barrell in SE corner
  - ❑ Ocotillo adds one-mile square north of Orangewood over to 75th to increase deviation in Yucca
  - ❑ Yucca is under-populated 4.46% to accommodate future population growth

