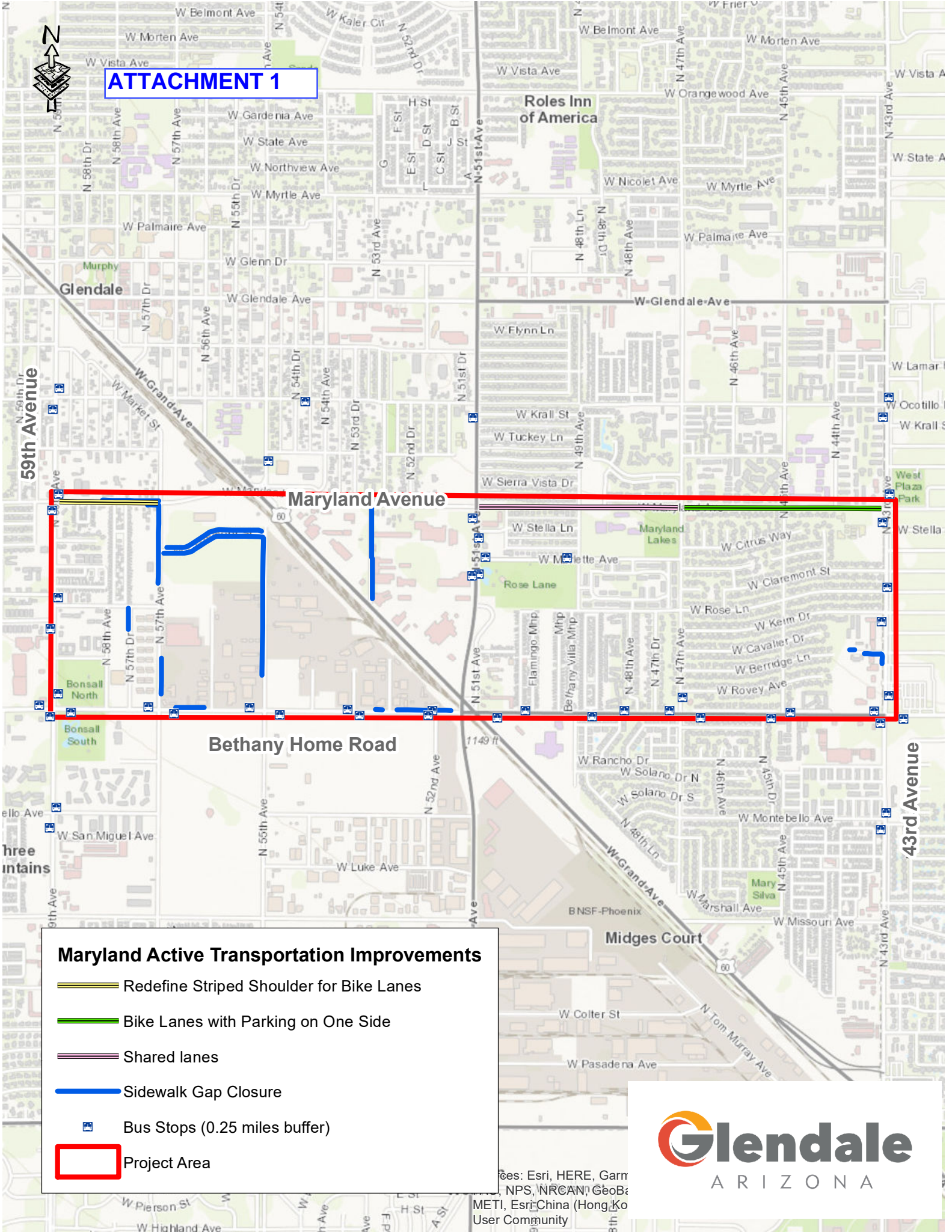








# ATTACHMENT 1



**Maryland Active Transportation Improvements**

-  Redefine Striped Shoulder for Bike Lanes
-  Bike Lanes with Parking on One Side
-  Shared lanes
-  Sidewalk Gap Closure
-  Bus Stops (0.25 miles buffer)
-  Project Area



Sources: Esri, HERE, Garmin, NPS, NRCAN, GeoB, METI, Esri, China (Hong Kong) User Community