

THE STATE OF TEXAS §
§
COUNTY OF HIDALGO §

CONTRACT FOR SERVICES
C-06-219-09-19

THIS AGREEMENT is made effective the 19TH day of SEPTEMBER, 2006, by and between the **COUNTY OF HIDALGO, TEXAS**, ("County") and **DELTA RIO SURVEYING II, INC.** d/b/a **RIO DELTA SURVEYING** ("Surveyor").

WITNESSETH:

WHEREAS, the County requires surveying services for: **VARIOUS ROAD** and **BRIDGE** and **CAPITOL IMPROVEMENT PLAN PROJECTS** located within **HIDALGO COUNTY PRECINCT No. 1**; and

WHEREAS, County has determined that the services of a Professional Surveyor are sometimes necessary to carry out the required surveying activities; and

WHEREAS, pursuant to Article 2254.002, (2) (A) "The Professional Services Procurement Act," Government Code, the County requested proposals from Professional Right of Way Surveyor to assist the County by providing surveying services; and

WHEREAS, the County has selected the Surveyor to provide surveying services within the County of Hidalgo, Texas through its procured approved Pool of Surveyors.

NOW, THEREFORE, in consideration of the mutual covenants and agreements herein contained, County and Surveyor do mutually agree as follows:

1. **Scope of Services.** Surveyor agrees to provide to County the services shown in Exhibit "A" attached hereto and entitled "Services to be Provided by the Surveyor."
2. **Term.** This Contract becomes effective when fully executed by both parties and will terminate one (1) year from the date of execution or unless sooner terminated as provided

for each work order.

3. **Compensation.** As consideration for rendering the Services provided for in this Contract, the County agrees to pay the Surveyor the amounts specified in Exhibit "B" attached hereto payable against written invoice submitted by Surveyor. The Surveyor is authorized to submit periodic requests for payment within thirty days after completion of each work order. The request for payment shall be made using forms acceptable to the County and shall show the total amount earned to the date of submission and the amount due and payable as of the date of the current billing. Upon receipt of said request for payment, County shall submit a requisition for payment of said services in the customary manner provided for payments utilized by Hidalgo County, Texas. Surveyor agrees to separately account for the receipt and/or expenditure of funds received pursuant to this Contract and to keep adequate books and records of all such receipts and/or expenditures. All payments to Surveyor shall be mailed to the address shown in numbered paragraph 21, hereof.

4. **Progress.** Upon acceptance of a work order, the Surveyor shall undertake and complete the authorized work. The County or the Surveyor can request conferences to be provided at the Surveyor's office, the office of the County, or at other agreed upon locations.

5. **Inspection of Work.** The County has the right at all reasonable times to inspect or otherwise evaluate the work performed or being performed hereunder and the premises in which it is being performed. If any inspection or evaluation is made on the premises of the Surveyor, or a subcontractor, the Surveyor shall provide and require its subcontractor to provide all reasonable facilities and assistance for the safety and convenience of the inspectors in the performance of their duties. All inspections and evaluations shall be performed in such a manner as will not unduly delay the work.

6. **Amendments.** If it becomes necessary at any time during the contract period to

change the scope of work, the contract period, the maximum amount payable, the complexity, or the character of this contract, an amendment must be prepared and executed within the contract period. The County retains the right to reject any such amendment proposed by the Surveyor unless the County finds the proposed amendment necessary to complete the work authorized herein. Any such amendments be made in writing agreed to by all parties hereto and duly executed before the end of the contract period as specified.

If the County finds it necessary to require changes in completed work because of errors made by the Surveyor, the County shall require the Surveyor to correct the work at no cost to the County and without amendment to the contract. If the changes are made at the request of the County and are not due to errors of the Surveyor, the County will reimburse the Surveyor for the additional work at the same rate of pay established in Exhibit "B," "Basis for Payment." If payment for the additional work will cause the maximum amount payable to be exceeded, an amendment shall be executed in accordance with the terms of this provision.

7. **Reporting.** The Surveyor shall promptly advise the County in writing of events which have a significant impact upon the contract, including:

1. Problems, delays, or adverse conditions which will materially affect the ability to meet time schedules and goals, or preclude the attainment of project work units by established time periods. This disclosure shall be accompanied by a statement of the action taken, or contemplated, and any County or, if Federal funds are involved, Federal assistance needed to resolve the situation.
2. Favorable developments or events which enable meeting time schedules and goals sooner than anticipated or producing more work units than originally projected.

8. **Ownership of Documents.** Upon completion or termination of this contract, all documents prepared by the Surveyor or furnished to the Surveyor by the County shall be delivered to and become the property of the County. All sketches, photographs, calculations, and other data prepared under this contract shall be made available, upon request, to the County without

restriction or limitation on their further use. The Surveyor may, at its own expense, have copies made of the documents or any other data furnished the County under this contract.

9. **Independent Contractor.** Surveyor must comply with all applicable Hidalgo County policies and with any applicable federal, state or local laws, regulations, orders or ordinances applicable to the services provided by Surveyor under this Contract. Notwithstanding the foregoing sentence, Surveyor represents and maintains that it is an independent contractor and is not an employee of Hidalgo County, Texas, or any agency thereof, and represents and warrants that it does not desire or request any fringe benefits provided to employees of Hidalgo County, Texas, and/or any agency thereof, including, but not limited to benefits associated with Hidalgo County's civil service program. Surveyor agrees to be responsible for any federal income tax, withholding or social security tax liability that might arise from payments received hereunder.

10. **Voluntary Termination.** Surveyor and County agree that either party may terminate this Contract at any time for any reason or no reason at all upon the giving of thirty (30) days prior written notice to the other party.

11. **Insurance.** Surveyor agrees to provide liability insurance covering its activities in providing the services for County in an amount not less than the minimum amounts prescribed by the Texas Tort Claims Act, §100.001, et seq., Texas Civil Practices and Remedies Code, and shall furnish department a certificate of insurance, Exhibit "C", issued by the insurer that such insurance is in full force and effect.

12. **No Assignment.** Except as otherwise herein provided, Surveyor may not assign the obligations or rights under this contract to any person without the prior written consent of County.

13. **Termination Date.** Unless earlier terminated as herein provided, this Contract shall terminate upon completion of project.

14. **Conflict.** Nothing in this Contract shall be construed so as to require the commission of any act contrary to law, and whenever there is any conflict between any provision of this Contract and any present or future law, ordinance or administrative, executive or judicial regulation, order or decree, or amendment thereof, contrary to which the parties have no legal right to contract, the latter shall prevail, but in such event the affected provision or provisions of this Contract shall be modified only to the extent necessary to bring them within the legal requirements and only during the time such conflict exists.

15. **Termination by County.** If Surveyor fails to deliver quality service, fails to achieve the defined goals, outcomes, strategies and outputs set by County, or if Surveyor fails to comply with any conditions in this Contract, then County shall have the right to terminate this Contract upon the giving of ten (10) days prior written notice to Surveyor.

16. **No Waiver.** No waiver by County of any breach of any provision of this Contract shall be deemed to be a waiver of any preceding or succeeding breach of the same or any other provision hereof.

17. **Entire Agreement.** This Contract contains the entire agreement between the parties hereto, and each party acknowledges that neither has made (either directly or through any agent or representative) any representations or agreements in connection with this Contract not specifically set forth herein. This Contract may be modified or amended only by agreement in writing executed by County and Surveyor, and not otherwise.

18. **Venue.** This Contract shall be construed under and in accordance with the laws of the State of Texas, and all obligations of the parties created hereunder are performable in Hidalgo County, Texas. The parties hereby consent to personal jurisdiction in Hidalgo County, Texas.

19. **Hold Harmless.** In the event Surveyor should cause, either directly or indirectly, damage, loss, destruction, liability, or claims against the other party as a result of intentional conduct,

negligence or otherwise, Surveyor shall hold harmless and indemnify County from any and all obligations, liabilities, causes of action, lawsuits, damages, and assessments, including legal fees, etc., that result from the Surveyor's intentional actions or negligence. This indemnification clause shall survive this Contract and be enforceable as a separate agreement in the event its survival and enforcement becomes necessary.

20. **Attorney's Fees.** In the unlikely event that a dispute occurs which is litigated or arbitrated, or a cause of action in law or equity is filed concerning the operation, construction, interpretation, or enforcement of this Contract, the losing party shall bear the cost of the attorney's fees incurred by the prevailing party and any and all costs applicable thereto, including, but not limited to, court costs, deposition fees, expert witness fees, out-of-pocket expenses and travel expenses which are incurred by the prevailing party.

21. **Notices.** Except as may be otherwise specifically provided in this Contract, all notices, demands, requests or communications required or permitted hereunder shall be in writing and shall either be (i) personally delivered against a written receipt, or (ii) sent by registered or certified mail, return receipt requested, postage prepaid and addressed to the parties at the addresses set forth below, or at such other addresses as may have been theretofore specified by written notice delivered in accordance herewith:

If to County: County of Hidalgo
Attention: County Judge
100 E. Cano, 2nd Floor
Edinburg, Texas 78539

If to Appraiser: Delta Rio Surveying II, Inc. d/b/a/ Rio Delta Surveying
Attn: Jose Mario Gonzalez, R.P.L.S./President
323 West Cano, Suite 101
Edinburg, Texas 78539

Each notice, demand, request or communication which shall be delivered or mailed in the manner described above shall be deemed sufficiently given for all purposes at such time as it is

manner described above shall be deemed sufficiently given for all purposes at such time as it is personally delivered to the addressee or, if mailed, at such time as it is deposited in the United States mail.

22. **Execution of Documents.** The parties hereto covenant and agree that they will execute such other and further instruments and documents as are or may become necessary or convenient to effectuate and carry out the terms of this Contract including the **Work Authorization Form** attached hereto as **Exhibit "D"**

23. **Binding Contract.** This Contract shall be binding upon and inure to the benefit of the parties hereto and their respective heirs, executors, administrators, legal representatives, successors, and assigns where permitted by this contract.

24. **Gender.** All pronouns used in this Contract shall include the other gender, whether used in the masculine, feminine or neuter gender, and the singular shall include the plural whenever and as often as may be appropriate


25. **Authority.** The execution and performance of this Contract by County and Surveyor have been duly authorized by all necessary laws, resolutions or corporate action, and this Contract constitutes the valid and enforceable obligations of County and Surveyor in accordance with its terms.

EXECUTED as of the day and year first written above.

APPROVED BY COMMISSIONERS COURT ON, _____, 2006.

APPROVED AS TO FORM:
Atlas & Hall, LLP

COUNTY OF HIDALGO, TEXAS

By:  _____
Steve L. Crain, Attorney

By: _____
Ramon Garcia, County Judge

SURVEYOR:

By: _____

Printed Name: Jose Mario Gonzalez, RPLS


Title: President

ATTEST:

Eddy Trevino, Interim Hidalgo County Clerk

EXHIBIT "A"

Services to be provided by Surveyor



RIO DELTA SURVEYING

Boundary Survey • Topographic Surveys • GPS Surveys • Right of Way & Easement Surveys
Subdivision Platting • ALTA Surveys • Construction Staking

August 15, 2006

Hon. Sylvia Handy
Hidalgo County Commissioner, Pct. #1
Weslaco, Texas 78596

Re: Professional Land Surveying Contract

Dear Commissioner Handy:

Rio Delta Surveying is a full service Professional Land Surveying firm located in Monte Alto Texas, we can provide our services to the county which include but are not limited to the following:

- General Land Surveying
- Topographic Surveying
- Right-of-Way Mapping
- Right-of-Way Staking
- Aerial Control
- Construction Staking

Our Hourly Fee schedule is as follows:

Registered Land Surveyor	\$ 100.00
3-man Survey crew	\$ 125.00
Cadd Technician	\$ 50.00
Secretary	\$ 40.00


If you have any questions our need more information please call us at you earliest convenience.

Sincerely

Jose Mario Gonzalez

EXHIBIT "B"

Payment/Fee Schedule



RIO DELTA SURVEYING

Boundary Survey • Topographic Surveys • GPS Surveys • Right of Way & Easement Surveys
Subdivision Platting • ALTA Surveys • Construction Staking

August 15, 2006

Hon. Sylvia Handy
Hidalgo County Commissioner, Pct. #1
Weslaco, Texas 78596

Re: Professional Land Surveying Contract

Dear Commissioner Handy:

Rio Delta Surveying is a full service Professional Land Surveying firm located in Monte Alto Texas, we can provide our services to the county which include but are not limited to the following:

- General Land Surveying
- Topographic Surveying
- Right-of-Way Mapping
- Right-of-Way Staking
- Aerial Control
- Construction Staking

Our Hourly Fee schedule is as follows:

Registered Land Surveyor	\$ 100.00
3-man Survey crew	\$ 125.00
Cadd Technician	\$ 50.00
Secretary	\$ 40.00

If you have any questions our need more information please call us at you earliest convenience.

Sincerely

Jose Mario Gonzalez

EXHIBIT “C”

Insurance Requirements

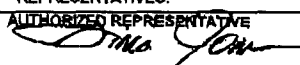
ACORD. CERTIFICATE OF LIABILITY INSURANCE		OP ID UN RJODE-2	DATE (MM/DD/YYYY) 08/30/06
PRODUCER Anco Ins Services of Austin 3103 Bee Cave Road, Suite 242 Austin TX 78746 Phone: 512-330-9836 Fax: 512-330-9856		THIS CERTIFICATE IS ISSUED AS A MATTER OF INFORMATION ONLY AND CONFERS NO RIGHTS UPON THE CERTIFICATE HOLDER. THIS CERTIFICATE DOES NOT AMEND, EXTEND OR ALTER THE COVERAGE AFFORDED BY THE POLICIES BELOW.	
INSURED Delta Rio Surveying II, Inc dba Rio Delta Surveying 8207 Mateo Escobar Monte Alto TX 78538		INSURERS AFFORDING COVERAGE	NAIC #
		INSURER A: Texas Mutual Ins. Co.	22945
		INSURER B: Zurich	
		INSURER C: Underwriters Lloyds of London	
		INSURER D:	
		INSURER E:	

COVERAGES

THE POLICIES OF INSURANCE LISTED BELOW HAVE BEEN ISSUED TO THE INSURED NAMED ABOVE FOR THE POLICY PERIOD INDICATED. NOTWITHSTANDING ANY REQUIREMENT, TERM, OR CONDITION OF ANY CONTRACT OR OTHER DOCUMENT WITH RESPECT TO WHICH THIS CERTIFICATE MAY BE ISSUED OR MAY PERTAIN, THE INSURANCE AFFORDED BY THE POLICIES DESCRIBED HEREIN IS SUBJECT TO ALL THE TERMS, EXCLUSIONS AND CONDITIONS OF SUCH POLICIES. AGGREGATE LIMITS SHOWN MAY HAVE BEEN REDUCED BY PAID CLAIMS.

INSR	ADDL	TYPE OF INSURANCE	POLICY NUMBER	POLICY EFFECTIVE DATE (MM/DD/YY)	POLICY EXPIRATION DATE (MM/DD/YY)	LIMITS
B		GENERAL LIABILITY <input checked="" type="checkbox"/> COMMERCIAL GENERAL LIABILITY <input type="checkbox"/> CLAIMS MADE <input checked="" type="checkbox"/> OCCUR	PAS001154907	09/02/06	09/02/07	EACH OCCURRENCE \$ 1000000
		GENL. AGGREGATE LIMIT APPLIES PER: <input type="checkbox"/> POLICY <input type="checkbox"/> PRO-JECT <input type="checkbox"/> LOC				DAMAGE TO RENTED PREMISES (Ea occurrence) \$ 1000000 MED EXP (Any one person) \$ 10000 PERSONAL & ADV INJURY \$ 1000000 GENERAL AGGREGATE \$ 2000000 PRODUCTS - COMP/OP AGG \$ 2000000
		AUTOMOBILE LIABILITY <input type="checkbox"/> ANY AUTO <input type="checkbox"/> ALL OWNED AUTOS <input type="checkbox"/> SCHEDULED AUTOS <input type="checkbox"/> HIRED AUTOS <input type="checkbox"/> NON-OWNED AUTOS				COMBINED SINGLE LIMIT (Ea accident) \$ BODILY INJURY (Per person) \$ BODILY INJURY (Per accident) \$ PROPERTY DAMAGE (Per accident) \$
		GARAGE LIABILITY <input type="checkbox"/> ANY AUTO				AUTO ONLY - EA ACCIDENT \$ OTHER THAN AUTO ONLY: EA ACC \$ AGG \$
		EXCESS/UMBRELLA LIABILITY <input type="checkbox"/> OCCUR <input type="checkbox"/> CLAIMS MADE DEDUCTIBLE RETENTION \$				EACH OCCURRENCE \$ AGGREGATE \$ \$ \$ \$
A		WORKERS COMPENSATION AND EMPLOYERS' LIABILITY ANY PROPRIETOR/PARTNER/EXECUTIVE OFFICER/MEMBER EXCLUDED? If yes, describe under SPECIAL PROVISIONS below	SBP0001160289	08/16/06	08/01/07	WC STATU-TORY LIMITS OTHER E.L. EACH ACCIDENT \$ 500000 E.L. DISEASE - EA EMPLOYEE \$ 500000 E.L. DISEASE - POLICY LIMIT \$ 500000
B		Property/Equip	PAS001154907	09/02/06	09/02/07	Owned 23000
C		Professional Liab	BEAZ514200806	08/01/06	08/01/07	Aggregate 1000000

DESCRIPTION OF OPERATIONS / LOCATIONS / VEHICLES / EXCLUSIONS ADDED BY ENDORSEMENT / SPECIAL PROVISIONS

<p>CERTIFICATE HOLDER</p> <p style="text-align: right;">HIDALGO</p> <p>Hidalgo County 100 Cano Edinburg TX 78539</p>	<p>CANCELLATION</p> <p>SHOULD ANY OF THE ABOVE DESCRIBED POLICIES BE CANCELLED BEFORE THE EXPIRATION DATE THEREOF, THE ISSUING INSURER WILL ENDEAVOR TO MAIL 10 DAYS WRITTEN NOTICE TO THE CERTIFICATE HOLDER NAMED TO THE LEFT, BUT FAILURE TO DO SO SHALL IMPOSE NO OBLIGATION OR LIABILITY OF ANY KIND UPON THE INSURER, ITS AGENTS OR REPRESENTATIVES.</p> <p>AUTHORIZED REPRESENTATIVE </p>
---	--

Received Time Aug. 30. 4:16PM

IMPORTANT

If the certificate holder is an ADDITIONAL INSURED, the policy(ies) must be endorsed. A statement on this certificate does not confer rights to the certificate holder in lieu of such endorsement(s).

If SUBROGATION IS WAIVED, subject to the terms and conditions of the policy, certain policies may require an endorsement. A statement on this certificate does not confer rights to the certificate holder in lieu of such endorsement(s).

DISCLAIMER

The Certificate of Insurance on the reverse side of this form does not constitute a contract between the issuing insurer(s), authorized representative or producer, and the certificate holder, nor does it affirmatively or negatively amend, extend or alter the coverage afforded by the policies listed thereon.

ACORD CERTIFICATE OF LIABILITY INSURANCE

OP ID UN
RIODE-2

DATE (MM/DD/YYYY)
08/30/06

PRODUCER Anco Ins Services of Austin 3103 Bee Cave Road, Suite 242 Austin TX 78746 Phone: 512-330-9836 Fax: 512-330-9856	THIS CERTIFICATE IS ISSUED AS A MATTER OF INFORMATION ONLY AND CONFERS NO RIGHTS UPON THE CERTIFICATE HOLDER. THIS CERTIFICATE DOES NOT AMEND, EXTEND OR ALTER THE COVERAGE AFFORDED BY THE POLICIES BELOW.	
	INSURERS AFFORDING COVERAGE	NAIC #
INSURED Delta Rio Surveying II, Inc dba Rio Delta Surveying 8207 Mateo Escobar Monta Alto TX 78538	INSURER A: Texas Mutual Ins. Co.	22945
	INSURER B: Zurich	
	INSURER C: Underwriters Lloyds of London	
	INSURER D:	
	INSURER E:	

COVERAGES

THE POLICIES OF INSURANCE LISTED BELOW HAVE BEEN ISSUED TO THE INSURED NAMED ABOVE FOR THE POLICY PERIOD INDICATED. NOTWITHSTANDING ANY REQUIREMENT, TERM OR CONDITION OF ANY CONTRACT OR OTHER DOCUMENT WITH RESPECT TO WHICH THIS CERTIFICATE MAY BE ISSUED OR MAY PERTAIN, THE INSURANCE AFFORDED BY THE POLICIES DESCRIBED HEREIN IS SUBJECT TO ALL THE TERMS, EXCLUSIONS AND CONDITIONS OF SUCH POLICIES. AGGREGATE LIMITS SHOWN MAY HAVE BEEN REDUCED BY PAID CLAIMS.

INSR ADD'L LTR	INSRD	TYPE OF INSURANCE	POLICY NUMBER	POLICY EFFECTIVE DATE (MM/DD/YY)	POLICY EXPIRATION DATE (MM/DD/YY)	LIMITS								
B		GENERAL LIABILITY <input checked="" type="checkbox"/> COMMERCIAL GENERAL LIABILITY <input type="checkbox"/> CLAIMS MADE <input checked="" type="checkbox"/> OCCUR GEN'L AGGREGATE LIMIT APPLIES PER: <input type="checkbox"/> POLICY <input type="checkbox"/> PRO-JECT <input type="checkbox"/> LOC	PAS001154907	09/02/06	09/02/07	EACH OCCURRENCE \$ 1000000 DAMAGE TO RENTED PREMISES (Ea occurrence) \$ 1000000 MED EXP (Any one person) \$ 10000 PERSONAL & ADV INJURY \$ 1000000 GENERAL AGGREGATE \$ 2000000 PRODUCTS - COMP/OP AGG \$ 2000000								
		AUTOMOBILE LIABILITY <input type="checkbox"/> ANY AUTO <input type="checkbox"/> ALL OWNED AUTOS <input type="checkbox"/> SCHEDULED AUTOS <input type="checkbox"/> HIRED AUTOS <input type="checkbox"/> NON-OWNED AUTOS				COMBINED SINGLE LIMIT (Ea accident) \$ BODILY INJURY (Per person) \$ BODILY INJURY (Per accident) \$ PROPERTY DAMAGE (Per accident) \$								
		GARAGE LIABILITY <input type="checkbox"/> ANY AUTO				AUTO ONLY - EA ACCIDENT \$ OTHER THAN AUTO ONLY: EA ACC \$ AGG \$								
		EXCESS/UMBRELLA LIABILITY <input type="checkbox"/> OCCUR <input type="checkbox"/> CLAIMS MADE DEDUCTIBLE RETENTION \$				EACH OCCURRENCE \$ AGGREGATE \$ \$ \$								
A		WORKERS COMPENSATION AND EMPLOYERS' LIABILITY ANY PROPRIETOR/PARTNER/EXECUTIVE OFFICER/MEMBER EXCLUDED? If yes, describe under SPECIAL PROVISIONS below	SBP0001160289	08/16/06	08/01/07	<table border="1"> <tr> <td>WC STATUTORY LIMITS</td> <td>OTHER</td> </tr> <tr> <td>E.L. EACH ACCIDENT</td> <td>\$ 500000</td> </tr> <tr> <td>E.L. DISEASE - EA EMPLOYEE</td> <td>\$ 500000</td> </tr> <tr> <td>E.L. DISEASE - POLICY LIMIT</td> <td>\$ 500000</td> </tr> </table>	WC STATUTORY LIMITS	OTHER	E.L. EACH ACCIDENT	\$ 500000	E.L. DISEASE - EA EMPLOYEE	\$ 500000	E.L. DISEASE - POLICY LIMIT	\$ 500000
WC STATUTORY LIMITS	OTHER													
E.L. EACH ACCIDENT	\$ 500000													
E.L. DISEASE - EA EMPLOYEE	\$ 500000													
E.L. DISEASE - POLICY LIMIT	\$ 500000													
B		Property/Equip	PAS001154907	09/02/06	09/02/07	Owned 23000								
C		Professional Liab	BEAZ514200806	08/01/06	08/01/07	Aggregate 1000000								

DESCRIPTION OF OPERATIONS / LOCATIONS / VEHICLES / EXCLUSIONS ADDED BY ENDORSEMENT / SPECIAL PROVISIONS

CERTIFICATE HOLDER

CANCELLATION

HIDAEDI

Hidalgo County
100 Cano
Edinburg TX 78539

SHOULD ANY OF THE ABOVE DESCRIBED POLICIES BE CANCELLED BEFORE THE EXPIRATION DATE THEREOF, THE ISSUING INSURER WILL ENDEAVOR TO MAIL 10 DAYS WRITTEN NOTICE TO THE CERTIFICATE HOLDER NAMED TO THE LEFT, BUT FAILURE TO DO SO SHALL IMPOSE NO OBLIGATION OR LIABILITY OF ANY KIND UPON THE INSURER, ITS AGENTS OR REPRESENTATIVES.

AUTHORIZED REPRESENTATIVE
[Signature]



RIO DELTA SURVEYING

Boundary Survey • Topographic Surveys • GPS Surveys • Right of Way & Easement Surveys
Subdivision Platting • ALTA Surveys • Construction Staking

FAX COVER SHEET

To: Letty

From: _____

Company: Hidalgo County Purchasing Dept.

Marlene Martinez, AP/AR
____ Merelda Gonzalez
____ J. Mario Gonzalez, R.P.L.S.

Phone No.: _____

Pages: 2

Fax No. 318-2629

Original to Follow: ___ YES ___ NO

Date: 8-28-06 / 9-6-06

Our File No.: _____

RE: _____

Problems with or questions about the facsimile transmission? Please call (956) 380-5154.

NOTES: As requested enclosed please
find certificate of liability insurance.

EXHIBIT "D"

Work Authorization Form

PART 7. ACKNOWLEDGEMENT AND CONFIRMATION

Acknowledgement and confirmation by Hidalgo County Precinct No. ____
Commissioner _____ as to content and detail of this Work Authorization No. #
_____.

HIDALGO COUNTY
COMMISSIONER PRECINCTNO. 1

BY: _____
Sylvia Handy, County Commissioner

PART 8. ACCEPTANCE AND APPROVAL

This Work Authorization is hereby accepted, approved by Hidalgo County
Commissioners' Court on _____ as indicated below and effective as of _____ day of
_____, 2006.

THE SURVEYOR:
FIRMS NAME

THE OWNER:
HIDALGO COUNTY

By:

By: Ramon Garcia, County Judge

ATTEST:

by: Eddy Trevino-Acting County Clerk

LIST OF ATTACHMENTS

- ATTACHMENT "A" - Service to be Provided by the Surveyor
- ATTACHMENT "B" - Payment/ Fee Schedule
- ATTACHMENT "C" - Insurance Requirements provided by Surveyor
- ATTACHMENT "D" - Work Authorization Form