

046

CHAPIN ST.

0-00-246-0011-

7

7

10

-03

125

100

-04

210

-05

-07

-02

200

217.8

150

100

-01

299.2

451.6

-17

-18

593.33

125

-12

348.5

112.5

112.5

T2100-00-246-0010-

-00

1130

705

-06

-10

180

-15

-19

296.87

-11

348.5

-16

299.2

225

285.4

125

510.4

T2100-00-

County

-00

County

-00

HILLCREST MEMORIAL CEMETERY

H35500A

641.5

HILLCREST MEMORIAL

232

15

114

-02

-05

SERENITY HILLS

H35500A

T2100-00-246-0015-

County

-00

520.85

1

T2100-00-246-

TEX MART

LOT A NO. 27

183.32

69.9

87.18

514.54

483.43

231.07

327.9

40

80

44

45

350

350

-05

209.87

-00

50

16.29

51.35

199



Hidalgo County Appraisal District

WORK IN PROGRESS

Data on this website may represent working values and may change at any time

[Home](#)

Property Detail Sheet (R295972)

[General Information](#)

[History](#)

[GIS Map](#)

[Datasheet](#)

[News](#)

[FAQ](#)

Owner Information

[Searches](#)

- QuickRef ID Search
- Property Number Search
- Owner Search
- Address Search
- Advanced Search

Owner ID: **O254436**
 Owner Name: **COUNTY PAUPER CEMETERY**
 Owner Address: **% HILL CREST MEMORIAL PARK PO BOX 629**
EDINBURG, TX 78540-0629
 Property Address:

[Property Data](#)

- [Detail Sheet](#)
- [History](#)
- [Datasheet](#)

Parcel Information

Legal Description: **TEX-MEX SURVEY E5A -N16.4AC & NW3AC-N16.4AC & SE 10AC**
EXC 2.54ACS IN VRS TRS - LOT 15 SEC 246 15.46AC

Acreage: **15.46**

Cross Reference: **T2100-00-246-0015-00**

Undivided Interest:

Exemption Codes: **EX (Exempt Property)**
Entity Codes: **CEB (City Of Edinburg)**
DR1 (Drainage District #1)
GHD (Hidalgo County)
JCC (South Texas College)
R15 (Road Dist 15)
SEB (Edinburg Isd)
SST (South Texas School)

[Other](#)

- [Taxing Units](#)
- [Neighborhoods](#)
- [Abstracts](#)
- [Subdivisions](#)

Deed Type: **Conversion**

Deed Book:

Deed Page:

Map Page: **CEB**

Land HS: **\$0 +**
 Land NHS: **\$425,150 +**
 Improvement HS: **\$0 +**
 Improvement NHS: **\$0 +**
 Ag Market: **\$0**
 Ag Use: **\$0 +**
 Timber Market: **\$0**
 Timber Use: **\$0 +**
 Assessed: **\$425,150 =**

ID	Type	SPTB	Land Acre	Market
Land1	AC (Acreage)	X (X - Full Exemptions)	15.4	\$ 425,150



* Adobe Acrobat Reader 5.0 (minimum) is required to view pdf documents. Acrobat Reader is a free program available [here](#).



Hidalgo County Appraisal District

WORK IN PROGRESS

Data on this website may represent working values and may change at any time



[Home](#)

[General Information](#)

[News](#)

[FAQ](#)

[Searches](#)

- [QuickRef ID Search](#)
- [Property Number Search](#)
- [Owner Search](#)
- [Address Search](#)
- [Advanced Search](#)

[Property Data](#)

- [Detail Sheet](#)
- [History](#)
- [Datasheet](#)

[Other](#)

- [Taxing Units](#)
- [Neighborhoods](#)
- [Abstracts](#)
- [Subdivisions](#)



[History](#)



[GIS Map](#)



[Datasheet](#)

Property Detail Sheet (R295974)

Owner Information

Owner ID: **O254437**
 Owner Name: **HILLCREST MEMORIAL PARK**
 Owner Address: **PO BOX 629**
EDINBURG, TX 78540-0629
 Property Address: **E SCHUNIOR**

Parcel Information

Legal Description: **TEX-MEX SURVEY E5.OAC-SW10.0AC EXC 0.96AC LOT 15 BLK 246 3.34AC**
 Acreage: **3.34**
 Cross Reference: **T2100-00-246-0015-03**
 Undivided Interest:

Exemption Codes:

Entity Codes: **CEB (City Of Edinburg)**
DR1 (Drainage District #1)
GHD (Hidalgo County)
JCC (South Texas College)
R15 (Road Dist 15)
SEB (Edinburg Isd)
SST (South Texas School)

Deed Type: **Conversion**
 Deed Book:
 Deed Page:
 Map Page: **CEB**


Land HS: **\$0 +**
 Land NHS: **\$91,850 +**
 Improvement HS: **\$0 +**
 Improvement NHS: **\$19,185 +**
 Ag Market: **\$0**
 Ag Use: **\$0 +**
 Timber Market: **\$0**
 Timber Use: **\$0 +**
 Assessed: **\$111,035 =**

Improvements


ID	Type	SPTB	Segs	Value
Imp1	C (Commercial)	F1 (F1 - Commercial Real Estate)	4	\$ 19,185

Land

ID	Type	SPTB	Acres	Market
Land1	AC (Acreage)	F1 (F1 - Commercial Real Estate)	3.340	\$ 91,850



* Adobe Acrobat Reader 5.0 (minimum) is required to view pdf documents. Acrobat Reader is a free program available [here](#).



Hidalgo County Appraisal District

WORK IN PROGRESS

Data on this website may represent working values and may change at any time

[Home](#)

[General Information](#)

[News](#)

[FAQ](#)

[Searches](#)

- [QuickRef ID Search](#)
- [Property Number Search](#)
- [Owner Search](#)
- [Address Search](#)
- [Advanced Search](#)

[Property Data](#)

- [Detail Sheet](#)
- [History](#)
- [Datasheet](#)

[Other](#)

- [Taxing Units](#)
- [Neighborhoods](#)
- [Abstracts](#)
- [Subdivisions](#)

Property Detail Sheet (R295973)

[History](#)

[GIS Map](#)

[Datasheet](#)

Owner Information

Owner ID: **O182743**
 Owner Name: **HILLCREST MEMORIAL PARK**
 Owner Address: **% TED SKINNER PO BOX 629**
EDINBURG, TX 78540-0629
 Property Address:

Parcel Information

Legal Description: **TEX-MEX SURVEY LOT 15 - W5-SW10-BLK 246, 4.271 AC NET**
 Acreage: **4.270**
 Cross Reference: **T2100-00-246-0015-02**
 Undivided Interest:


Exemption Codes:

Entity Codes: **CEB (City Of Edinburg)**
DR1 (Drainage District #1)
GHD (Hidalgo County)
JCC (South Texas College)
R15 (Road Dist 15)
SEB (Edinburg Isd)
SST (South Texas School)

Deed Type: **Conversion**
 Deed Book:
 Deed Page:
 Map Page: **CEB**

Land HS: \$0 +
 Land NHS: \$117,425 +
 Improvement HS: \$0 +
 Improvement NHS: \$0 +
 Ag Market: \$0
 Ag Use: \$0 +
 Timber Market: \$0
 Timber Use: \$0 +
 Assessed: \$117,425 =

ID	Type	SPTB	Acre	Market
Land1	AC (Acreage)	C2 (C2 - Vacant Tract)	4.270	\$ 117,425



* Adobe Acrobat Reader 5.0 (minimum) is required to view pdf documents. Acrobat Reader is a free program available [here](#).