

APPROVED FOR RECORDING
 IN COMMISSIONERS' COURT
 THIS 23rd DAY OF APRIL 1982
 BY: *[Signature]*
 COUNTY CLERK
 COUNTY OF HIDALGO, TEXAS

APPROVED FOR RECORDING
 FROM RECORDING
 THIS 23rd DAY OF APRIL 1982
 BY: *[Signature]*
 COUNTY CLERK
 COUNTY OF HIDALGO, TEXAS

CHECKED FOR DRAWING
 BY: *[Signature]*
 DATE: 4/22/82

STATE OF TEXAS,
 COUNTY OF HIDALGO,
 I, the undersigned Attorney at Law, do hereby certify that the above and foregoing plat, together with the accompanying exhibits, and the instruments referred to therein, have been duly recorded in the public records of this county, and that the same are a true and correct copy of the original as the same appear in the public records of this county, and that the same are a true and correct copy of the original as the same appear in the public records of this county, and that the same are a true and correct copy of the original as the same appear in the public records of this county.

STATE OF TEXAS,
 COUNTY OF HIDALGO,
 I, the undersigned Attorney at Law, do hereby certify that the above and foregoing plat, together with the accompanying exhibits, and the instruments referred to therein, have been duly recorded in the public records of this county, and that the same are a true and correct copy of the original as the same appear in the public records of this county, and that the same are a true and correct copy of the original as the same appear in the public records of this county, and that the same are a true and correct copy of the original as the same appear in the public records of this county.

THE PLAT, MAP, AND INSTRUMENTS REFERRED TO IN THIS PLAT, MAP, AND INSTRUMENTS, TOGETHER WITH THE ACCOMPANYING EXHIBITS, AND THE INSTRUMENTS REFERRED TO THEREIN, HAVE BEEN DULY RECORDED IN THE PUBLIC RECORDS OF THIS COUNTY, AND THAT THE SAME ARE A TRUE AND CORRECT COPY OF THE ORIGINAL AS THE SAME APPEAR IN THE PUBLIC RECORDS OF THIS COUNTY.

LA MILPA SUBDIVISION

LA MILPA SUBDIVISION, BEING A RE-SUBDIVISION OF THE SOUTH 806.7 FEET OF THE EAST 106.0 FEET OF THE WEST 378.0 FEET OF THE WEST 17.12 ACRES OF DOTT 14, BLOCK 28, CAPISALLO DISTRICT SUBDIVISION, HIDALGO COUNTY, TEXAS

STATE OF TEXAS,
 COUNTY OF HIDALGO,
 I, the undersigned Attorney at Law, do hereby certify that the above and foregoing plat, together with the accompanying exhibits, and the instruments referred to therein, have been duly recorded in the public records of this county, and that the same are a true and correct copy of the original as the same appear in the public records of this county, and that the same are a true and correct copy of the original as the same appear in the public records of this county.

APPROVED FOR RECORDING
 FROM RECORDING
 THIS 23rd DAY OF APRIL 1982
 BY: *[Signature]*
 COUNTY CLERK
 COUNTY OF HIDALGO, TEXAS

STATE OF TEXAS,
 COUNTY OF HIDALGO,
 I, the undersigned Attorney at Law, do hereby certify that the above and foregoing plat, together with the accompanying exhibits, and the instruments referred to therein, have been duly recorded in the public records of this county, and that the same are a true and correct copy of the original as the same appear in the public records of this county, and that the same are a true and correct copy of the original as the same appear in the public records of this county.

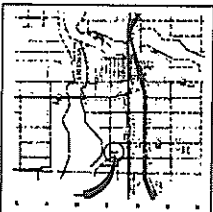
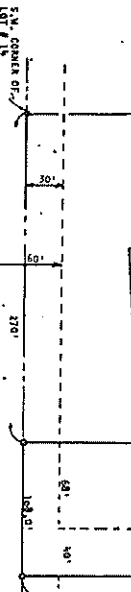


NOTARY PUBLIC
 STATE OF TEXAS
 My Comm. Expires 12/31/82
[Signature]
 NOTARY PUBLIC

APPROVAL BY WATER DISTRICT:
 THIS PLAT APPROVED BY HIDALGO COUNTY WATER IMPROVEMENT DISTRICT NO. 1 ON THIS _____ DAY OF _____, A.D. 19__.

APPROVED IN OPEN COUNTY COMMISSIONERS COURT THIS _____ DAY OF _____, A.D. 19__.

APPROVED FOR RECORDING
 IN COMMISSIONERS' COURT
 THIS _____ DAY OF _____, A.D. 19__.



SCALE: 1" = 50 FT.

SCALE: 1" = 20 FT.

NOTICE OF CONFIDENTIALITY RIGHTS: IF YOU ARE A NATURAL PERSON, YOU MAY REMOVE OR STRIKE ANY OF THE FOLLOWING INFORMATION FROM THIS INSTRUMENT BEFORE IT IS FILED FOR RECORD IN THE PUBLIC RECORDS: YOUR SOCIAL SECURITY NUMBER OR YOUR DRIVER'S LICENCE NUMBER.

Chapter 11, Sec. 11.008 Texas Property Code

**La Milpa Subdivision
Donation Deed**

THE STATE OF TEXAS §
 § KNOW ALL MEN BY THESE PRESENTS:
COUNTY OF HIDALGO §

That, We, Antonio Elizondo and Lucia Elizondo, of the County of Hidalgo, State of Texas, hereinafter referred to as Grantors, whether one or more, for and in consideration of the sum of One and No/100ths Dollars (\$1.00) and other good and valuable consideration to Grantor in hand paid by the County of Hidalgo, receipt of which is hereby acknowledged, and for which no lien is retained, either expressed or implied, have this day Sold and by these presents do Grant, Give and Convey unto the County of Hidalgo all that certain tract or parcel of land in Hidalgo County, Texas, more particularly described in Exhibit "A" which is attached hereto and incorporated herein for any and all purposes.

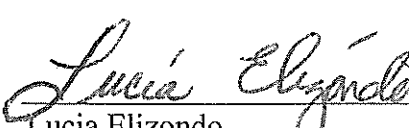
Grantors reserve all of the oil, gas and sulphur in and under the land herein conveyed but waive all rights of ingress and egress to the surface thereof for the purpose of exploring, developing, mining or drilling for same, however, nothing in this reservation shall affect the title and rights of the County to take and use all other minerals and materials thereon, therein and thereunder.

TO HAVE AND TO HOLD the premises herein described and herein conveyed together with all and singular the rights and appurtenances thereto in any wise belonging unto the County of Hidalgo and its assigns forever; and Grantors do hereby bind themselves, their heirs, executors, administrators, successors and assigns to Warrant and Forever Defend all and singular the said premises herein conveyed unto the County of Hidalgo and its assigns against every person whomsoever lawfully claiming or to claim the same or any part thereof.

IN WITNESS WHEREOF, this instrument is executed on this the 28th day of MAY, 2008.



Antonio Elizondo



Lucia Elizondo

ACKNOWLEDGMENT

THE STATE OF TEXAS

COUNTY OF HIDALGO

BEFORE ME, the undersigned, a Notary Public, on this day personally appeared Antonio Elizondo, known to me to be the persons whose names are subscribed to the foregoing instrument and acknowledged to me that they executed the same for the purpose and consideration therein expressed.

GIVEN UNDER MY HAND AND SEAL OF OFFICE, this 28th day of MAY, 2008.



Roy Gonzales
Notary Public, State of Texas

ACKNOWLEDGMENT

THE STATE OF TEXAS

COUNTY OF HIDALGO

BEFORE ME, the undersigned, a Notary Public, on this day personally appeared Lucia Elizondo, known to me to be the persons whose names are subscribed to the foregoing instrument and acknowledged to me that they executed the same for the purpose and consideration therein expressed.

GIVEN UNDER MY HAND AND SEAL OF OFFICE, this 28th day of MAY, 2008.



Roy Gonzales
Notary Public, State of Texas