

RODRIGUEZ ENGINEERING

CONSULTING ENGINEER/SURVEYOR

DATE: June 23, 2008

Invoice No. 08 029

Project: PO 604890

Owner: RIGHT OF WAY DEPARTMENT
902 N. DOOLITTLE
EDINBURG TX 78539

Location: A 5.0 ACRE TRACT OF LAND OUT OF LOT 10, BLOCK 99, CAMPACUAS ADDITION,
LLANO GRANDE GRANT, VOL. 1, PAGE 2, H. C. M. R.

CHANO'S SUBDIVISION UNIT No. 2 (REAR OF LOT 1) VOLUME 40, PG. 187, H. C. M. R.

AN EASEMENT BETWEEN CANTON PLAZA SUBDIVISION AND CHANO'S SUBDIVISION
UNIT No. 2, H. C. M. R.

Surveying Services rendered as per PO 604890

5 Acre Tract of Land:	\$ 1,200.00
Survey on Lot 1, Chano's Subd.:	\$ 1,000.00
Survey of Easement:	\$ 425.00
Amount Due Now:	\$ 2,625.00

APPROVED FOR BILLING: _____

P.O. # 1004890

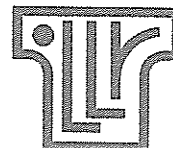
INVOICE RECEIVED BY:

[Signature] on 6/25/08

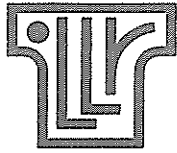
GOODS/SERVICES RECEIVED BY:

[Signature] on 6/25/08

P.O. BOX 1830
EDINBURG, TEXAS 78540
PHONE (956) 491-1013



ACCT.# 8-1200-431-00-260-0010-111 [Signature]



RODRIGUEZ ENGINEERING
CONSULTING ENGINEER • SURVEYOR

P.O. BOX 1830 • EDINBURG, TEXAS • 78540
PHONE (956) 491-1013

FIELD NOTE DESCRIPTION OF TRACT No. 1

BEING 5.00 ACRES OF LAND SITUATED IN HIDALGO COUNTY, TEXAS, AND BEING OUT OF LOT 10, BLOCK 99, CAMPACUAS ADDITION, LLANO GRANDE GRANT; SAID SUBDIVISION BEING RECORDED IN VOLUME 1, PAGE 2 OF THE HIDALGO COUNTY MAP RECORDS, AND SAID 5.00 ACRE TRACT BEING MORE PARTICULARLY DESCRIBED BY THE METES AND BOUNDS AS FOLLOWS:


COMMENCING, AT A P-K NAIL SET FOR THE NORTHWEST CORNER OF LOT 10, BLOCK 99, OF SAID SUBDIVISION, SAID POINT BEING AT THE CENTERLINE OF MILE 1 1/2 WEST ROAD (40 FEET WIDE), THENCE SOUTH ALONG THE WEST LINE OF SAID LOT 10, A DISTANCE OF 1155.00 FEET TO A P-K NAIL SET FOR THE NORTHWEST CORNER AND THE POINT OF BEGINNING OF THIS HEREIN DESCRIBED TRACT OF LAND;


THENCE, EAST, AT A DISTANCE OF 20.00 FEET PASS A 1/2-INCH IRON ROD FOUND AT THE EAST RIGHT-OF-WAY LINE OF MILE 1 1/2 WEST ROAD, AND CONTINUING EAST FOR A TOTAL DISTANCE OF 1320.00 FEET, TO A 1/2-INCH IRON ROD FOUND AT THE NORTHEAST CORNER OF THIS HEREIN DESCRIBED TRACT OF LAND;

THENCE, SOUTH, ALONG THE EAST LINE OF LOT 10, BLOCK 99, A DISTANCE OF 165.00 FEET TO A 1/2-INCH IRON ROD FOUND FOR THE SOUTHEAST CORNER OF THIS HEREIN DESCRIBED TRACT OF LAND;

THENCE, WEST, ALONG THE SOUTH LINE OF LOT 10, BLOCK 99, A DISTANCE OF 1300.00 FEET PASS A 1/2-INCH IRON ROD SET AT THE EAST RIGHT-OF-WAY LINE OF MILE 1 1/2 WEST ROAD, AND CONTINUING WEST FOR A TOTAL DISTANCE OF 1320.00 FEET TO A P-K NAIL SET FOR THE SOUTHWEST CORNER OF THIS HEREIN DESCRIBED TRACT OF LAND;

THENCE, NORTH, ALONG THE WEST LINE OF SAID LOT 10, BLOCK 99, A DISTANCE OF 165.00 FEET TO THE PLACE OF BEGINNING AND CONTAINING WITHIN THESE METES AND BOUNDS, A 5.00 ACRE PARCEL OF LAND, MORE OR LESS.





- Copy -

Purchase Order
COUNTY OF HIDALGO

PO#: 604890

DATE: 06/10/08

Page No 1 of 1

VENDOR: 223778

REQ:00133987

Email:

BUYER: SGARCIA

Phone:

SHIP TO: RIGHT OF WAY DEPARTMENT

RODRIGUEZ ENGINEERING

902 N. DOOLITTLE

P.O. BOX 1830

EDINBURG TX 78539

EDINBURG TX 78540

Vendor Acct:

CONTACT:

SITE: RIGHT OF WAY DEPARTMENT

Special Instructions:

Contract No:

VENDOR NOTES

1. DO NOT ADD TO, OR ALTER THIS PURCHASE ORDER. THIS ORDER IS NOT RENEWABLE.
2. TAX EXEMPTION: THIS PURCHASE ORDER MAY BE ACCEPTED IN LIEU OF EXEMPTION CERTIFICATE.
3. THIS ORDER IS ALSO PLACED F.O.B. DESTINATION. VENDOR MUST REPAY ALL SHIPPING COSTS.
4. INVOICE EACH PURCHASE ORDER SINGLY. ORIGINAL INVOICES ARE REQUIRED CUSTOMER COPY MAY BE ACCEPTED. OUT NUMBER MUST APPEAR ON ALL INVOICES, BILLS OF LADING, AND PACKAGES.
5. PAYMENT WILL BE MADE ONLY FOR A BONA FIDE AND FULLY COMPLETED ORDERS, UNLESS OTHERWISE ATTACHED.

QUANTITY	UOM	DESCRIPTION	UNIT PRICE	AMOUNT
		DO NOT DUPLICATE ORDER		
		REQ # 08-004-01-16-OTM		
1	EACH	Survey of a 5.0 acre tract of land out of Lot 10 Block 99 Campacuas Addition, Llano Grande Grant Vol. 1 Page 2 HCMR	1,200.00	1,200.00
1	EACH	Survey of Chano's Subdivision Unit No. 2 (Rear of Lot 1) Volume 40 Page 187 HCMP	1,000.00	1,000.00
1	EACH	Survey of an easement between Canton Plaza Subdivision and Chano's Subdivision	425.00	425.00
		REPORT ROAD HAZARDS 1-866-HCR-SAFE OR 1-866-427-7233		
		Total		2,625.00

		For Hidalgo County use only		
		8-1200-431-00-260-001-0-711		2,625.00
		Approved _____		

Authorized by: Martha R. Salazar