

Petition

We the undersigned residents of the subdivision La Estancia Estates located on mile 10N by mile 4W in Hidalgo County Pct#1 municipality of Weslaco, Texas are requesting for the posting of signs prohibiting the parking of commercial motor vehicles in the subdivision, or on a street adjacent to the subdivision and within 1,000 feet of the property line of residence.

This petition is in accordance to section 5,545.307 as per overnight parking of commercial motor vehicles in or near residential subdivisions.

Enclose please find information pertaining to such law as per the guide lines of TXDOT.

Maria Refugio	1901 EL CAMINO DR	Lot # 22 968 8534
Lorisa C. Hernandez	1109 EL Camino Dr	Lot # 11 424-6891
Alan Cordero	4505 N mile 4 west	Lot # 1 463-5497
Pedro Salinas	1417 EL CAMINO DR	Lot # 19 & 20 973-8092
	14261 EL Camino Dr.	Lot # 23 854-4853
Maria Julia Lopez	1323 EL Camino Dr.	Lot # 24 854-8039
Miguel Velazquez	1317 EL Camino Dr.	Lot # 25 969 8781
Cesar Vela	1601 EL CAMINO DR.	Lot # 15 965 7052
Viviana Vela	1517 EL CAMINO DR	(773) Lot # 16 837-5522

Petition

We the undersigned residents of the subdivision La Estancia Estates located on mile 10N by mile 4W in Hidalgo County Pct#1 municipality of Weslaco, Texas are requesting for the posting of signs prohibiting the parking of commercial motor vehicles in the subdivision, or on a street adjacent to the subdivision and within 1,000 feet of the property line of residence.

This petition is in accordance to section 5,545.307 as per overnight parking of commercial motor vehicles in or near residential subdivisions.

Enclose please find information pertaining to such law as per the guide lines of TXDOT.


Maria Rodriguez	1901 EL CAMINO DR	Lot # 22 968 8834
Lorisa C. Hernandez	1109 EL CAMINO DR	Lot # 11 424-6891
Manuel Lopez	4505 N mile 4 west	Lot # 1 463-5497
Pedro Salinas	1417 EL CAMINO DR	Lot # 19 & 20 973-8092
[Signature]	14261 EL CAMINO DR	Lot # 23 854-4853
Maria Julia Lopez	1323 EL CAMINO DR	Lot # 24 854-8039
Miguel Velazquez	1317 EL CAMINO DR	Lot # 25 969-5781
Cesar Velazquez	1601 EL CAMINO DR	Lot # 15 965-7052
Viviana Velazquez	1517 EL CAMINO DR	(773) Lot # 16 837-5522

Petition

We the undersigned residents of the subdivision La Estancia Estates located on mile 10N by mile 4W in Hidalgo County Pct#1 municipality of Weslaco, Texas are requesting for the posting of signs prohibiting the parking of commercial motor vehicles in the subdivision, or on a street adjacent to the subdivision and within 1,000 feet of the property line of residence.

This petition is in accordance to section 5,545.307 as per overnight parking of commercial motor vehicles in or near residential subdivisions.

Enclose please find information pertaining to such law as per the guide lines of TXDOT.


Mene Rojas	1401 EL CAMINO DR	968 8234
Lorisa C. Hernandez	1109 EL Camino Dr.	424-6091
Alan Cordero	4505 N mile 4 west	463-5497
Pedro Salinas	1417 EL CAMINO DR.	973-8092
	1424 EL Camino Dr.	854-4853
Maria Julia Lopez	1323 EL Camino Dr.	854. 8039
Miguel Cortez	1317 EL Camino Dr.	969-8781
Cesar Vela	1601 EL CAMINO Dr.	908-4032
Viviana Vela	1517 EL Camino Dr	(773) 837-5522

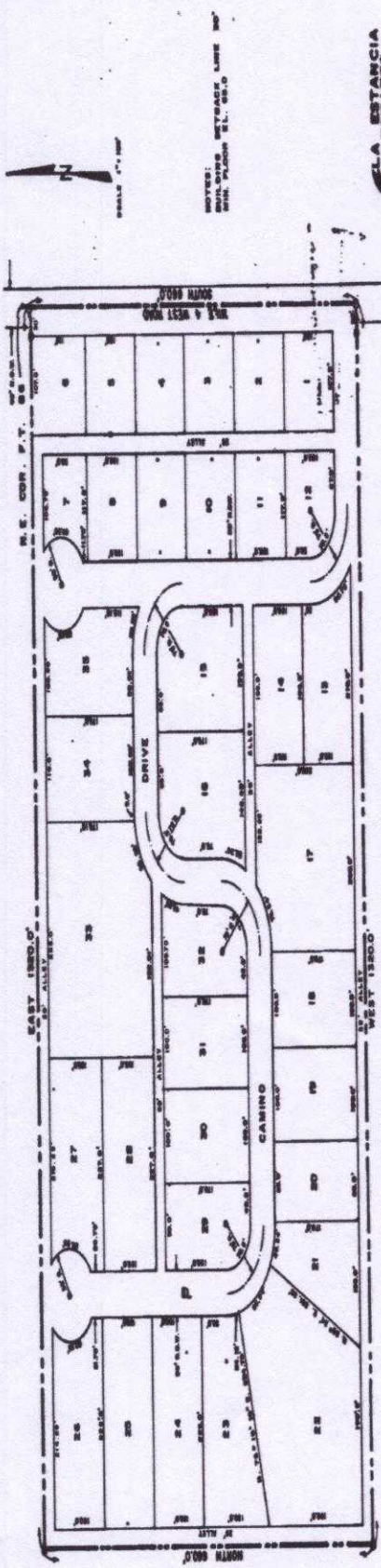
Petition

We the undersigned residents of the subdivision La Estancia Estates located on mile 10N by mile 4W in Hidalgo County Pct#1 municipality of Weslaco, Texas are requesting for the posting of signs prohibiting the parking of commercial motor vehicles in the subdivision, or on a street adjacent to the subdivision and within 1,000 feet of the property line of residence.

This petition is in accordance to section 5,545.307 as per overnight parking of commercial motor vehicles in or near residential subdivisions.

Enclose please find information pertaining to such law as per the guide lines of TXDOT.

Maria Rodriguez	1401 EL CAMINO DR	968 8234
Lorisa C. Hernandez	1109 EL Camino Dr.	424-6891
Alan Cordero	4505 N mile 4 west	463-5497
Pedro Salinas	1417 EL CAMINO DR.	973-8092
	1424 EL Camino Dr.	854-4853
Maria Julia Lopez	1323 EL Camino Dr.	854. 8039
Miguel Castro	1317 EL Camino Dr.	969-8781
Cesar Vela	1601 EL CAMINO DR.	968-4032
Viviana Vela	1517 EL Camino Dr	(773) 837-5522



"LA ESTANCIA ESTATES"

BEING A 20.00 ACRE TRACT OF LAND OUT OF PART OF THE WEST TRACT SUBDIVISION, LLANO GRANDE GRANT, HIDALGO COUNTY, TEXAS, AND MORE PARTICULARLY DESCRIBED AS FOLLOWS: BEGINNING AND THENCE SOUTH ALONG THE EAST LINE OF SAID TRACT, THE CENTERLINE OF MILE 4 WEST 86.0 FEET TO A POINT FOR THE SOUTHWEST CORNER. THENCE WEST, AT 30.0 FEET, A PER FOR THE WEST RIGHT OF WAY LINE OF MILE 4 WEST ROAD AND AT 800.0 FEET IN ALL A POINT FOR THE SOUTHWEST CORNER OF THIS TRACT. THENCE NORTH, 800.0 FEET, TO A POINT FOR THE NORTHEAST CORNER OF THIS TRACT. THENCE EAST ALONG THE EAST LINE OF SAID TRACT, AT 1000.0 FEET A PIN FOR THE WEST BENT OF MILE 4 WEST ROAD, AT 1000.0 FEET IN ALL A POINT BEING THE NORTHEAST CORNER OF P. T. 86, THE POINT OF BEGINNING OF THIS DESCRIPTION, A CONTAINING 20.00 ACRES MORE OR LESS.

State of Texas
County of Hidalgo

I, THE UNDERSIGNED, A REGISTERED PROFESSIONAL ENGINEER, WILLIAM R. SMITH, IN THE STATE OF TEXAS, HEREBY CERTIFY THAT THIS PLAN IS TRUE AND CORRECT AND THAT I AM A LICENSED PROFESSIONAL ENGINEER AND THAT MY REGISTRATION HAS BEEN GIVEN TO THIS PLAN.

State of Texas
County of Hidalgo

I, THE UNDERSIGNED, OWNER OF THE LAND SHOWN ON THIS PLAN AND DESIGNATED HEREIN AS THE "LA ESTANCIA ESTATES" SUBDIVISION, HEREBY CERTIFY THAT THE ACCOMPANYING MAP OF SAID SUBDIVISION, AND HEREIN INDICATE TO THE USE OF PUBLIC PURPOSES, PARKS, ALLEYS, PARKS, WATER COURSES, SEWERAGE, AND CONSIDERATIONS THEREIN SHOWN FOR THE PURPOSE AND CONSIDERATION THEREIN EXPRESSED.

State of Texas
County of Hidalgo

BEFORE ME, THE UNDERSIGNED, AUTHORITY ON THIS DAY HEREBY APPOINTED AS COMMISSIONER OF HIDALGO COUNTY, TEXAS, I HAVE READ THE FOREGOING INSTRUMENT, AND ACKNOWLEDGE TO ME THAT THEY EXECUTED THE SAME FOR THE PURPOSES AND CONSIDERATIONS THEREIN.

GIVEN UNDER MY HAND AND SEAL OF OFFICE THIS 19th DAY OF January, 1935.

State of Texas
County of Hidalgo

AUTHORIZED AND APPROVED BY THE COMMISSIONERS COURT OF HIDALGO COUNTY, TEXAS, IN REGULAR SESSION THIS _____ DAY OF _____, 19__.

I, SANTI SALDARRI, CLERK OF THE COUNTY COURT, IN AND FOR HIDALGO COUNTY, TEXAS, DO HEREBY CERTIFY THAT THE FOREGOING INSTRUMENT WAS FILED IN THE PUBLIC RECORDS OF SAID COUNTY, TEXAS, ON THE _____ DAY OF _____, A. D. 19__.

WITNESSED BY MY HAND AND SEAL OF THE COUNTY COURT, AT MY OFFICE IN HIDALGO COUNTY, TEXAS, THIS _____ DAY OF _____, A. D. 19__.

BY DEPUTY: _____

FILED FOR RECORD _____ O'CLOCK _____ M., THIS _____ DAY OF _____, A. D. 19__.

BY DEPUTY: _____

THIS PLAN APPROVED BY HIDALGO AND CAMERON COUNTIES WATER CONTROL AND IMPROVEMENT DISTRICT NO. 9 ON THIS _____ DAY OF _____, 19__.

SUBSCRIBED BEFORE ME, THE UNDERSIGNED AUTHORITY ON THIS _____ DAY OF _____, 19__.

BY NOTARY PUBLIC: _____

BY DEPUTY: _____



Recorded in Book 20 Page 83
Notary Public
Clara L. Mendenhall
Clara Mendenhall

RECORDED IN BOOK 20 PAGE 83
MAR 18 1935

APPROVED FOR RECORDING
COMMISSIONERS COURT
HIDALGO COUNTY
SANTI SALDARRI, CLERK
Notary Public, Hidalgo County, Texas