

EARNEST MONEY CONTRACT
(Unimproved Property)

Seller: Estate of Willard Orrin Fike, a/k/a Willard O. Fike, Deceased

Purchaser: County of Hidalgo, Texas

Escrow Agent: Landtitle USA
315 East McIntyre
Edinburg, Texas 78539

Title Company: Landtitle USA
315 East McIntyre
Edinburg, Texas 78539

Seller agrees to sell to Purchaser, who agrees to purchase, the property described in this Contract upon the following terms and conditions.

ARTICLE I

THE PROPERTY

The property is that certain tract of real property located in Hidalgo County, Texas, (the "Property"), and more particularly described on Exhibit "A", attached hereto, together with any rights and appurtenances pertaining to the Property, including any right, title and interest of Seller in and to adjacent streets, alleys and rights-of-way.

ARTICLE II

PURCHASE PRICE

2.1 The total purchase price ("Purchase Price") for the Property shall be the sum of SIX HUNDRED FIFTY-SEVEN THOUSAND ONE HUNDRED SIXTY-THREE AND NO/100THS DOLLARS (\$657,163.00), payable in cash at Closing. As part of the Purchase Price paid by the Purchaser, Seller agrees for a period of one (1) year following Closing to allow Purchaser to deposit, on the real property owned by Seller immediately adjacent to the Property any and all "top" soil, but not clay, excavated by Purchaser from the Property upon such adjacent real property of Seller (at the location and depth as determined by Seller) at no cost to either party.

2.2 On execution of this Contract, Purchaser shall deposit with the Escrow Agent the sum of \$1,000.00 as Earnest Money to bind this sale. The Earnest Money shall be deposited by the Escrow Agent until the date of Closing, at which time it shall be returned to Purchaser provided Purchaser is not default hereunder. In the event of Purchaser's default, the Earnest Money shall be disposed of as hereinafter provided.

2.3 Termination Option. For nominal consideration, the receipt of which is hereby acknowledged by Seller, and Purchaser's agreement to pay Seller One Hundred Dollars (\$100.00) (Option Fee) within 2 days after the effective date of this Contract, Seller grants Purchaser the unrestricted right to terminate this Contract by giving notice of termination to Seller within Sixty (60) days after the Effective Date of the Feasibility Study as contained in Article V of this contract such effective date being the same date of Seller's written notice as required in Article V of this contract. If Purchaser gives notice of termination within the time prescribed, the Option Fee will not be refunded; however, any earnest money will be refunded to Purchaser. The Option will be credited to the Sales Price at closing. **Time is of the essence for this paragraph and strict compliance with the time for performance is required.**

ARTICLE III

REPRESENTATIONS AND WARRANTIES

3.1 Seller represents to Purchaser as follows, with respect to the Property:

A. There are no pending condemnation proceedings or special assessments of any nature affecting any part of the Property, and Seller has received no notice that any such proceedings or assessments are contemplated.

B. Seller has received no notice of any action, claim, suit, proceeding or investigation, pending or threatened against Seller affecting any portion of the Property.

C. There are no attachments, executions or assignments for the benefit of creditors, or voluntary or involuntary proceedings in bankruptcy pending, contemplated or threatened against Seller or the Property.

D. Seller has paid all local taxes that have been assessed against Seller or the Property.

E. Seller has disclosed to Purchaser all known environmental conditions affecting the Property.

F. Seller will permit the Purchaser and its environmental consultants to enter upon the Property during normal business hours to conduct environmental study(s) and assessments to determine the environmental condition of the Property.

G. Seller will permit Purchaser and its environmental consultant(s) to have access to books and records of the Seller, if any, relating to the environmental condition of the Property.

H. There are no actions, suits, claims, assessments, or proceedings pending or, to the knowledge of Seller, threatened that could materially adversely affect the ownership, operation, or maintenance of the Property or Seller's ability to perform hereunder.

I. There are no leases or other agreements in effect relating to the surface estate of the real property described on Exhibit "A" attached hereto.

J. Seller shall immediately notify Purchaser of any material change in respect of the Property or any information heretofore or hereafter furnished to Purchaser in respect of the Property.

3.2 This Contract is contingent upon and subject to the conditions that, as of the date of Closing there shall not have been any material error, variance or misstatement in the representations or material breach in the warranties made by Seller in this Contract. If, prior to Closing, Purchaser discovers that one or more of the representations of Seller herein are materially untrue or inaccurate, or if any part or all of the Property fails to pass any inspection of any governmental entity, Purchaser shall have the option of (i) terminating this Contract and receiving the Earnest Money, or (ii) waiving all or a part of the conditions in writing and closing the sales transaction in accordance with the terms and provisions of this Contract.

3.3 Purchaser represents and warrants to Seller, which representations and warranties shall survive Closing, that Purchaser has the authority to purchase the Property, make the representations contained herein and to perform all terms and conditions required of Purchaser herein.

ARTICLE IV

TITLE

4.1 Within ten (10) days from the date of this Contract, Seller shall, at Seller's sole expense, cause to be furnished to Purchaser a current Commitment for Owner Policy of Title Insurance ("the Title Binder") issued by Title Company, describing the Property, naming Purchaser as the prospective insured and showing as the policy amount the total purchase price for the Property. The Title Binder shall commit the Title Company to issue an Owner Policy of Title Insurance guaranteeing Purchaser's title to the Property to be good and indefeasible.

4.2 At the same time that Seller causes the Title Binder to be furnished to Purchaser, Seller shall also cause to be delivered to Purchaser true copies of all recorded instruments referred to in the Title Binder as conditions or exceptions to title to the Property.

ARTICLE V

FEASIBILITY STUDY

So long as this Contract is in effect and Purchaser is not in default hereunder, Purchaser shall have thirty (30) days following the date of this Contract for Purchaser or its representatives to enter upon the Property for the purpose of inspecting the Property and any improvements thereon and conducting engineering studies (e.g., platting, utility cost and availability, sewer, drainage and road and street improvements), improvements inspections, architectural drawings regarding placement of improvements on the Property, environmental studies, of the Property and any improvements thereon, soil and subsoil tests, including the drilling of test holes and examining permits, legal requirements for operation of the Property, reviewing reasonable restrictions on the Property by Seller in order to determine the suitability of the Property for Purchaser's use, and such other tests or studies that Purchaser deems advisable. If any such test, study inspection, information or architectural drawing, in Purchaser's sole opinion, shall reveal that the Property is unsuitable or undesirable for Purchaser's use, then Purchaser may terminate this Contract without further liability, in which event Purchaser shall receive back the Earnest Money. However, Purchaser shall not permit any liens to attach to the Property by reason of the exercise of this right of inspection or study, nor shall Purchaser interfere with the rights of any party then in possession of the Property. All entry on the land prior to closing shall be at Purchaser's risk.

ARTICLE VI

CLOSING

6.1 Closing shall be held within thirty (30) days following the date of the expiration of the Feasibility Study described in Article VI hereof at the office of Landtitle USA, Edinburg, Texas at the time as may be agreed upon by the parties.

6.2 At the Closing Seller shall deliver to Purchaser the following:

A. A General Warranty Deed duly executed and in recordable form conveying fee simple title to the Property, except for an undivided one-half interest in that portion of the Property within the confines of the North 10 acres of Lot 14, Section 260, Texas-Mexican Railway Company's Survey, to Purchaser free and clear of all liens and encumbrances, except Permitted Encumbrances as defined in Section 5.2, above.

B. A Deed Without Warranty to an undivided one-half interest in the remaining portion of the Property being the North 10 acres of Lot 14, Section 260, Texas-Mexican Railway Company's Survey, (the "6.2B Property") such that Seller will convey all the Property to Purchaser by two deeds; one of which will be the deed described in 6.2 A and the other will be the deed described in 6.2 B.

C. Affidavit(s) in recordable form and acceptable to Purchaser evidencing Seller's open and notorious use of the "6.2B Property" described in the Deed Without Warranty referenced in 6.2B hereof, evidence of ad valorem taxes paid by Seller on the 6.2B Property for the preceding 25 years prior to the Closing Date, and evidence of a claim of right to the 6.2B Property that is inconsistent with and is hostile to the claims of other persons.

D. An Owner's Policy of Title Insurance issued by the Title Company in the amount of the purchase price insuring good and indefeasible title to the Property in Purchaser. The Policy shall be in the form prescribed by the State Board of Insurance of Texas and shall contain only those exceptions which constitute Permitted Encumbrances. The standard survey exception shall be deleted except as to shortages in area.

E. Tax Certificates from all taxing authorities showing no delinquent taxes against the Property.

F. Possession of the Property.

6.3 At the Closing, Purchaser shall deliver to Seller a certified or cashier's check for the amount of the Purchase Price.

ARTICLE VII

ADJUSTMENTS AND EXPENSES

7.1 Real estate taxes for the year of Closing are to be adjusted and prorated as of the date of Closing. In the event that actual tax figures for the year of Closing are not available at Closing, an estimated proration of taxes shall be made on the basis of the tax rate for the preceding year applied to the latest assessed valuation. Purchaser shall pay any and all rollback taxes resulting from a change of use by Purchaser following date of Closing. If Seller's change in use of the Property prior to closing or denial of a special use valuation on the Property claimed by Seller results in assessments for periods prior to closing, the assessments will be the obligation of Seller. Obligations imposed by this paragraph will survive closing.

7.2 Purchaser shall pay costs of recording instruments presented by the Seller, the survey and its own attorney's fees. The cost of the Owner Policy of Title Insurance, tax certificates and Seller's attorney's fees shall be paid by Seller.

ARTICLE VIII

DEFAULT

If Purchaser fails to comply with the obligations as set out in this Agreement, Seller may terminate this Contract and receive the Earnest Money as liquidated damages. If

Seller fails to comply herewith for any reason, Purchaser may terminate this Contract and receive the Earnest Money as Purchaser's sole remedy, thereby releasing Seller from this Contract or enforce specific performance.

ARTICLE IX

ATTORNEY'S FEES

Any signatory to this Contract who is the prevailing party in any legal proceeding against any other signatory brought under or with relation to this Contract or transaction, shall be additionally entitled to recover Court costs and reasonable attorneys' fees from the non-prevailing party.

ARTICLE X

CONDEMNATION AND CASUALTY LOSS

10.1 If prior to the Closing all or any substantial portion of the Property is condemned, either party shall have the right to terminate this Contract upon giving written notice to the other party within ten (10) days of the date Seller notifies Purchaser in writing of such condemnation. In the event of such termination, Purchaser shall be entitled to the return of the Earnest Money. If neither party elects to terminate this Contract, then the Closing shall take place, as herein provided, without abatement of the purchase price and Seller shall assign to Purchaser at the Closing, all interest of Seller in any condemnation awards which may be payable to Seller as a result of the condemnation. If less than a substantial portion of the Property is condemned, neither party may terminate this Contract but all interest of Seller in any condemnation proceeds shall be assigned by Seller to Purchaser at the Closing.

10.2 A substantial portion is defined to be either five percent (5%) or more in value of the Property.

10.3 Casualty Loss. If any part of the Property is damaged or destroyed by fire or other casualty after the effective date of this contract, Seller shall restore the Property to its previous condition as soon as reasonably possible, but in any event by the Closing Date. If Seller fails to do so due to factors beyond Seller's control, Purchaser may (a) terminate this contract and the earnest money will be refunded to Purchaser (b) extend the time for performance up to 15 days and the Closing Date will be extended as necessary or (c) accept the Property in its damaged condition with an assignment of insurance proceeds and receive credit from Seller at closing in the amount of the deductible under the insurance policy. Seller's obligations under this paragraph are independent of any other obligations of Seller under this contract.

ARTICLE XI

LIENS AND TAXES

11.1 The existence of any other liens or encumbrances which secure an obligation to pay money shall not be objections to title provided that properly executed instruments in recordable form necessary to satisfy the same are delivered to Purchaser at the Closing, together with recording or filing fees, and such liens or encumbrances may be paid out of the cash consideration, if any, paid by Purchaser at the Closing. Purchaser, if request is made within a reasonable time prior to the date of Closing, agrees to provide at the Closing separate certified checks, as requested, aggregating the balance of the purchase price, to facilitate the satisfaction of any such liens or encumbrances.

11.2 Unpaid federal or state inheritance tax which is a lien against the Property shall be no objection to title, provided Seller at Closing agrees to provide at the Closing separate certified checks, as requested, aggregating the balance of the purchase price, to facilitate the satisfaction of any such liens or encumbrances.

ARTICLE XII

ASSIGNMENT

12.1 This Contract may not be assigned by Purchaser without Seller's prior written consent.

ARTICLE XIII

SURVIVAL

13.1 Any representations, warranties or covenants of the parties, as well as any rights and benefits of the parties, shall survive the Closing and not be merged therein.

ARTICLE XIV

MISCELLANEOUS

14.1 Time shall be of the essence of this Contract.

14.2 This Contract and all of the terms, provisions and covenants contained herein shall apply to, be binding upon and inure to the benefit of the parties hereto, their respective heirs, personal representatives, successors and assigns.

14.3 The captions used in connection with the paragraphs in this Contract are for convenience only and are not intended in any way to amplify or limit the meaning of the language contained in this Contract, or be used in interpreting the meanings and provisions of this Contract.

14.4 This Contract shall be construed and interpreted under the laws of the State of Texas, and all obligations of the parties created hereunder are performable in Hidalgo County, Texas.

14.5 In case any one or more of the provisions contained in this Contract shall for any reason be held to be invalid, illegal or unenforceable in any respect, such invalidity, illegality or unenforceability shall not affect any other provisions hereof and this Contract shall be construed as if such invalid, illegal or unenforceable provisions had never been contained herein.

14.6 All notices, demands or requests required or permitted under this Contract shall be in writing, and shall be deemed to have been properly given, whether or not actually received, when the same have been deposited in the United States mail, postage prepaid, registered or certified mail, return receipt requested, addressed to the appropriate party at the address given for such party at the beginning of this Contract.

14.7 This Contract contains the entire agreement between the parties and supersedes all prior agreements and understandings between the parties concerning the Property, and it shall not be amended, modified, supplemented or changed in any way except by written agreement of the parties.

14.8 Seller agrees to indemnify and hold harmless Purchaser from any and all costs, expenses or damages resulting from any claims for brokerage fees or other similar form of compensation made by any real estate broker or other person or entity because of the sale of the Property.

14.9 Should either party be in default under any of the terms of this Contract, the non-defaulting party shall so notify the defaulting party in writing and the defaulting party shall have a period of twenty (20) days from the receipt of such notice to cure the default.

14.10 In addition to the acts recited in this Contract to be performed by Seller and Purchaser, the parties hereto agree to perform or cause to be performed at the Closing or after the Closing, any and all such further acts as may be reasonably necessary to consummate transactions contemplated hereby.

14.11 In the event that this Contract or any provision hereof is construed or determined to be ambiguous by any Court of Law, then in that event the parties agree that each through its attorney has contributed to the preparation of this Contract and have jointly written or composed the clauses herein contained; and neither party hereto should be given any advantage over the other under the laws of construction of instruments based upon the authorship hereof.

14.12 The Earnest Money is deposited with Escrow Agent with the understanding that Escrow Agent (i) does not assume or have any liability for performance or nonperformance of any party; (ii) has the right to require the receipt, release and authorization in writing of all parties before paying the Earnest Money to any party; and (iii) is not liable for interest or other charge on the funds held. If any party unreasonably fails to agree in writing to an appropriate release of Earnest Money, then such party shall be liable to the other parties as provided in Article IX. At Closing, Earnest Money plus interest accrued thereon shall be applied to any cash down payment required, next to Purchaser's closing costs and any excess refunded to Purchaser.

14.13 If Seller is not a foreign person, as defined in the Federal Foreign Investment in Real Property Tax Act of 1980 and the 1984 Tax Reform Act, as amended (the Federal Tax Law), then at the Closing, Seller will deliver to Purchaser a certificate so stating, in a form complying with the Federal Tax law. If Seller is a foreign person or if Seller fails to deliver the required certificate at the Closing, then in either such event the funding to Seller, at the Closing, will be adjusted to the extent required to comply with the withholding provisions of the Federal Tax law; and although the amount withheld will still be paid at the Closing by Purchaser, it will be retained by the Title Company as Escrow Agent (the reasonable fees of which shall be paid by Seller at the Closing) for delivery to the Internal Revenue Service together with the appropriate Federal Tax law forwarding forms, and with copies being provided both to Seller and to Purchaser.

14.14 If Seller has not executed and delivered this Earnest Money Contract to Purchaser on or before March 2, 2009, Purchaser's offer to purchase the Property shall automatically terminate and this Earnest Money Contract shall be of no further force and effect.

14.15 **Notice.** Except as may be otherwise specifically provided in this Agreement, all notices, demands, requests or communication required or permitted hereunder shall be in writing and shall either be (i) personally delivered against a written receipt, or (ii) sent by registered or certified mail, return receipt requested, postage prepaid and addressed to the parties at the addresses set forth below, or at such other addresses as may have been theretofore specified by written notice delivered in accordance herewith:

If to County: Hidalgo County, Texas
Attention: County Judge
P.O. Box 758
Edinburg, Texas 78540-0758

If to Seller: Anna R. Fike, Independent Administratrix
of the Estate of Willard Orrin Fike,
a/k/a Willard O. Fike, Deceased
1601 North Sharp Road
Edinburg, Texas 78541

Each notice, demand, request or communication which shall be delivered or mailed in the manner described above shall be deemed sufficiently given for all purposes at such time as it is personally delivered to the addressee or, if mailed, at such time as it is deposited in the United States mail.

The date of this Contract is the 19th day of February, 2009 (the "Effective Date").

SELLER:

Anna R. Fike

ANNA R. FIKE, Independent Administratrix of
the Estate of Willard Orrin Fike, a/k/a Willard O.
Fike, Deceased

PURCHASER:

By: Juan de Dios (J. D.) Salinas, III
Hidalgo County Judge

ATTEST:

Arturo Guarjardo, Hidalgo County Clerk

Receipt of a fully executed Contract and \$1,000.00 earnest money in the form of a check are hereby acknowledged this ____ day of _____, 2009 at _____, _____.M.

ESCROW AGENT:

LANDTITLE USA

By:_____

Seller and Purchaser designate the following named attorneys to represent their respective interest herein:

PURCHASER'S ATTORNEY:

Atlas & Hall, L.L.P.
Attn: Stephen L. Crain
818 Pecan
McAllen, Texas 78501
(956) 682-5501 Telephone
(956) 686-6109 Facsimile

SELLER'S ATTORNEY:

Dennis E. Hendrix
200 N. 12th Street, Suite 202
Edinburg, Texas 78541
(956) 381-8495 Telephone
(956) 381-4435 Facsimile

METES AND BOUNDS

HIDALGO COUNTY PRECINCT No. 4
PROJECT: SAN CARLOS DRAINAGE IMPROVEMENTS
PARCEL: HOLDING POND No. 3

A 55.00 ACRE TRACT OF LAND OUT OF LOTS 10, 11 AND 14, SECTION 260, TEXAS-MEXICAN RAILWAY COMPANY'S SURVEY, HIDALGO COUNTY, TEXAS, ACCORDING TO THE MAP OR PLAT THEREOF RECORDED IN VOLUME 2, PAGE 29, MAP RECORDS, HIDALGO COUNTY, TEXAS, AND ACCORDING TO WARRANTY DEED RECORDED IN VOLUME 3178, PAGE 838, WARRANTY DEED RECORDED IN VOLUME 2044, PAGE 600, AND WARRANTY DEED RECORDED UNDER COUNTY CLERK'S DOCUMENT NUMBER 1175436, OFFICIAL RECORDS, HIDALGO COUNTY, TEXAS, REFERENCE TO WHICH IS HERE MADE FOR ALL PURPOSES AND BEING MORE PARTICULARLY DESCRIBED BY METES AND BOUNDS AS FOLLOWS.

BEGINNING AT A COTTON PICKER SPINDLE SET IN THE CENTERLINE OF SUNFLOWER ROAD FOR THE SOUTHEAST CORNER OF LOT 10 AND THE SOUTHEAST CORNER OF THIS TRACT.

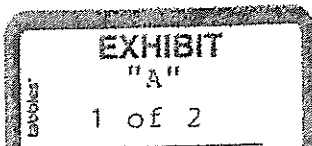
THENCE; N 80°58'56"W, ALONG THE SOUTH LINE OF LOT 10, PASSING A 1/2" IRON ROD 24" IN LENGTH WITH PLASTIC CAP STAMPED RPLS 4856 SET AT 20.29 FEET FOR THE WEST RIGHT OF WAY LINE OF SUNFLOWER ROAD, A TOTAL DISTANCE OF 743.95 FEET TO A 3/4" IRON PIPE FOUND FOR AN EXTERIOR CORNER OF THIS TRACT.

THENCE; N 80°55'46"W, ALONG THE SOUTH LINE OF LOT 10, PASSING A 1/2" IRON ROD FOUND AT 348.68 FEET FOR THE EAST RIGHT OF WAY LINE OF HOLMES ROAD, A TOTAL DISTANCE OF 405.23 FEET TO A 1/2" IRON ROD 24" IN LENGTH WITH PLASTIC CAP STAMPED RPLS 4856 SET WITHIN THE RIGHT OF WAY OF HOLMES ROAD FOR THE SOUTHWEST CORNER OF LOT 10, THE NORTHEAST CORNER OF LOT 14 AND AN INTERIOR CORNER OF THIS TRACT.

THENCE; S 09°05'W, ALONG THE EAST LINE OF LOT 14 AND WITHIN THE RIGHT OF WAY OF HOLMES ROAD, A DISTANCE OF 328.21 FEET TO A 1/2" IRON ROD 24" IN LENGTH WITH PLASTIC CAP STAMPED RPLS 4856 SET FOR AN EXTERIOR CORNER OF THIS TRACT.

THENCE; N 80°56'38"W, PASSING A 1/2" IRON ROD 24" IN LENGTH WITH PLASTIC CAP STAMPED RPLS 4856 SET AT 20.00 FEET FOR THE WEST RIGHT OF WAY LINE OF HOLMES ROAD, A TOTAL DISTANCE OF 1,307.30 FEET (MAP RECORD: 1,320.00 FEET) TO A 1/2" IRON ROD 24" IN LENGTH WITH PLASTIC CAP STAMPED RPLS 4856 SET ON THE EAST LINE OF AMENDED SOUTHERN BREEZE SUBDIVISION (RECORDED IN VOLUME 25, PAGE 39A, MAP RECORDS, HIDALGO COUNTY, TEXAS) FOR THE SOUTHWEST CORNER OF THIS TRACT.

THENCE; N 08°55'40"E, ALONG THE EAST LINE OF AMENDED SOUTHERN BREEZE SUBDIVISION, A DISTANCE OF 330.97 FEET TO A 3/4" IRON ROD FOUND ON THE SOUTH LINE OF LOT 11 AND THE NORTH LINE OF LOT 14 FOR THE NORTHEAST CORNER OF AMENDED SOUTHERN BREEZE SUBDIVISION AND AN INTERIOR CORNER OF THIS TRACT.



THENCE; N 80°49'22"W, ALONG SOUTH LINE OF LOT 11, THE NORTH LINE OF LOT 14 AND THE NORTH LINE OF AMENDED SOUTHERN BREEZE SUBDIVISION, A DISTANCE OF 11.80 FEET TO A 1/2" IRON ROD FOUND FOR THE SOUTHWEST CORNER OF LOT 11, THE NORTHWEST CORNER OF LOT 14 AND AN EXTERIOR CORNER OF THIS TRACT.

THENCE; N 09°05'E, ALONG THE WEST LINE OF LOT 11, A DISTANCE OF 817.57 FEET TO A 1/2" IRON ROD 24" IN LENGTH WITH PLASTIC CAP STAMPED RPLS 4856 SET FOR THE NORTHWEST CORNER OF THIS TRACT.

THENCE; S 80°55'E, PASSING AT 1,320.00 FEET A COMMON LINE FOR LOTS 10 AND 11, PASSING AT 1,357.00 FEET THE CENTERLINE OF HOLMES ROAD, PASSING A 1/2" IRON ROD 24" IN LENGTH WITH PLASTIC CAP STAMPED RPLS 4856 SET AT 2,308.68 FEET FOR THE WEST RIGHT OF WAY LINE OF SUNFLOWER ROAD, A TOTAL DISTANCE OF 2,328.97 FEET TO A COTTON PICKER SPINDLE SET ON THE EAST LINE OF LOT 10 AND IN THE CENTERLINE OF SUNFLOWER ROAD FOR THE NORTHEAST CORNER OF THIS TRACT.

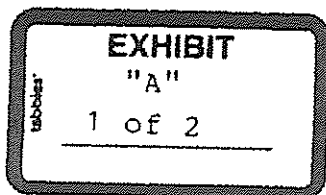
THENCE; S 00°38'03"E, ALONG THE EAST LINE OF LOT 10 AND THE CENTERLINE OF SUNFLOWER ROAD, A DISTANCE OF 830.71 FEET TO THE POINT OF BEGINNING AND CONTAINING 55.00 ACRES OF LAND MORE OR LESS.


BEARINGS ARE IN ACCORDANCE WITH AMENDED SOUTHERN BREEZE SUBDIVISION SUBDIVISION, RECORDED IN VOLUME 25, PAGE 39A, MAP RECORDS, HIDALGO COUNTY, TEXAS.


THE PROPERTY DESCRIBED IN THIS METES AND BOUNDS MAY BE SUBJECT TO THE SUBDIVISION REGULATIONS OF THE COUNTY OF HIDALGO AND/OR ORDINANCES OR GOVERNMENTAL REGULATIONS OF THE CITY IN WHICH THE PROPERTY MAY BE LOCATED OR HOLDING EXTRA TERRITORIAL JURISDICTION.

I, ALFONSO QUINTANILLA, A REGISTERED PROFESSIONAL LAND SURVEYOR IN THE STATE OF TEXAS, DO HEREBY CERTIFY THE ABOVE METES AND BOUNDS TO BE TRUE AND CORRECT, AND TO BE THE REPRESENTATION AND RESULT OF AN ACTUAL SURVEY DONE ON THE GROUND UNDER MY DIRECTION.

DATE PREPARED: January 6, 2009




ALFONSO QUINTANILLA
REGISTERED PROFESSIONAL
LAND SURVEYOR No. 4856

A circular seal for a Registered Professional Land Surveyor in the State of Texas. The seal contains the text "STATE OF TEXAS", "REGISTERED PROFESSIONAL LAND SURVEYOR", and the number "4856".

