

**SYLVIA S. HANDY
COUNTY COMMISSIONER, PCT. 1**

(956) 968-8733 FAX(956) 973-7804
1902 JOE STEPHENS AVE.
Weslaco, Texas 78596

FAX COVERSHEET

To: Purchasing Dept **From:** Noe Montez

 Attn: Vangie

Fax: _____ **Pages:** 2

Phone: _____ **Date:** 7/23/09

Re: _____ **CC:** _____

Urgent For Review Please Comment Please Reply Please Recycle

• **Comments**

Please place the following inv#11323050 from L & G Eng on the next CC for approval for payment. Also please place inv #11323090 that was on cc 7/21/09 , but no action was taken.

Thanks

Noe

NOTICE OF CONFIDENTIALITY

THE INFORMATION CONTAINED IN THIS FACSIMILE MESSAGE IS LEGALLY PRIVILEGED AND CONFIDENTIAL INFORMATION INTENDED ONLY FOR THE USE OF THE INDIVIDUAL OR ENTITY NAMED ABOVE. IF THE READER OF THIS MESSAGE IS NOT THE INTENDED RECIPIENT, YOU ARE HEREBY NOTIFIED THAT ANY DISSEMINATION, DISTRIBUTION OR COPY OF THIS TELECOPY IS STRICTLY PROHIBITED. IF YOU HAVE RECEIVED THIS TELECOPY IN ERROR, PLEASE IMMEDIATELY NOTIFY US BY TELEPHONE AND RETURN THIS MESSAGE TO US AT THE ABOVE ADDRESS VIA THE UNITED STATES POSTAL SERVICE. THANK YOU.

L & G Consulting Engineers Inc
2100 W. Expressway 83
Mercedes, TX 78570
(956) 565-9813 Fax (956) 565-9018

INVOICE #: 11323050
INVOICE DATE: 05/31/09

BILL TO: 34
 Hidalgo County Pct #1
 902 Joe Stephens
 Weslaco, TX 78596

JOB: 090201
 FM 493 South
 PO# 617489

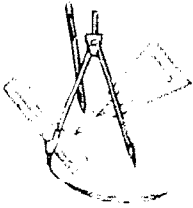
Engineering services for the month of May 2009.

DESCRIPTION	CONTRACT	PREVIOUS APPLICATIONS	CURRENT COMPLETED	TOTAL COMPLETED	% COMPL	BALANCE TO FINISH
11006-Design Schem	254 000 00	165.100 00	25.400 00	190 500 00	75 0	63 500 00
12001-EA Reports	60 000 00	18.000 00	6.000 00	24.000 00	40 0	36 000 00
12002-Pub Involvement	10 000 00				0 0	10 000 00
12040-Cul Resc/Sub	20 000 00				0 0	20 000 00
13002-Owner Data/Cor	35 000 00	10 500 00	19 250 00	29.750 00	85 0	5.250 00
15011-Field Sur/Sub	150 000 00				0 0	150.000 00
16001-Rdwy Dsgn	401 000 00	72.180 00	8.020 00	80.200 00	20 0	320.800 00
16104-Outfall Design	67 000 00	6.700 00	3.350 00	10.050 00	15 0	56.950 00
16260-Signal War/Sub	15 000 00				0 0	15 000 00
16302-Traf Cntrl Pin	30.000 00				0 0	30 000 00
16304-Irrigation	32 000 00	1 600 00		1.600 00	5 0	30 400 00
16306-Qty Specs	30.000 00				0 0	30 000 00
16307-Utilities	40.000 00	6 000 00		6.000 00	15 0	34 000 00
TOTALS	1.144.000 00	280.080 00	62.020 00	342 100 00	29 9	801 900 00

ORIGINAL CONTRACT SUM	\$ 1 144.000 00
CHANGE BY CHANGE ORDER	\$ 0.00
CONTRACT SUM TO DATE	\$ 1.144.000 00
TOTAL COMPLETED TO DATE	\$ 342 100 00
LESS PREVIOUS INVOICES	\$ 280.080 00
CURRENT PAYMENT DUE	\$ 62 020 00

Marisela G. Mares *Sec 1/009*
 PROJECT MANAGER'S SIGNATURE
for: Armando J. Sandoval

INVOICE RECEIVED BY
 _____ on _____
GOODS/SERVICES RECEIVED BY:
 _____ on _____



L&G Engineering

Transportation Consultants

June 1, 2009

Hon. Sylvia Handy
Hidalgo County Commissioner, Pct. #1
1902 Joe Stevens
Weslaco, TX 78596

**RE: FM 493 South, Work Authorization No. 1, PO# 617489,
C08-417-12-09, L&G Job#090201**

Dear Commissioner Handy:

Attached for your approval is our invoice for services rendered through May 2009. The following is attached:


- L & G's Invoice
- Sub-consultant Invoice (when applicable)
- Exhibit C "Project Schedule"

TASK		% COMPL
FC 11006 - DESIGN SCHEMATICS		
We have completed a 120 ft. ROW and 100 ft. ROW best fit option schematic, along with typical sections, a hydrologic map, and a constraints map. We have also developed a 120ft. East/West/Center schematic to justify the best-fit alignment. We have developed a project matrix identifying ROW, relocation and environmental constraints for both 120 ft., 100 ft., and the L/RT/CT options. A preliminary profile has been added to the best fit schematic along with pictures and the alignment of the City of Donna's sewer line. A design kick-off meeting was held with TxDOT on May 26, 2009. Project matrices and DSR were pre-scoped at the meeting.	L&G	75%
FC 12001 - EA REPORTS		
L&G is continuing to develop the environmental document and awaiting ROE letters to return.	L&G	40%
FC 12002 - PUBLIC INVOLVEMENT		
This task has not begun	L&G	0%
FC 12040 - CULTURAL RESOURCES		
This task has not begun.	L&G	0%
FC 13002 - OWNERSHIP DATA COLLECTION		
We have identified land owners along the proposed 120' and 100' options.	L&G	85%
FC 15011 - SURVEY PLANS AND DESIGN/SUB		
This task has not begun.	RODS	0%
FC 16001 - ROADWAY DESIGN		
We have established a 120 ft. and 100 ft. best fit alignment and have established the existing centerline based on old plans and appraisal district data. A preliminary profile of the proposed centerline and the East/West proposed ROW was generated based on Lidar data to aid in the assessment of outfalls and the development of an overall drainage plan. The possibility of setting the grades of the proposed rural roadway to that of the future urban section has been ruled out due to roadway flooding concerns. We are currently working on the vertical alignment at the floodway to determine the extent of coordination needed with HBWC. A preliminary profile has been developed for the project.	L&G	20%

FC 16104 – OUTFALL DESIGN		
We have identified potential outfalls and developed a hydrologic map. We are also evaluating the hydraulic capacities of existing outfalls.	L&G	15%
FC 16260 – SIGNAL WARRANTS/SUB		
This task has not begun.		0%
FC 16302 – TRAFFIC CONTROL PLAN		
This task has not begun.	L&G	0%
FC 16304 – IRRIGATION		
We have identified existing irrigation lines and included them in the schematic.	L&G	5%
FC 16306 – QUANTITIES & SPECS		
This task has not begun.	L&G	0%
FC 16307 – UTILITIES		
Surface utilities have been identified and initial letters have been sent to all utilities. We have begun receiving comments back from utility companies. We have met with and continue to coordinate with the City of Donna. Information on the City of Donna's sewer line was obtained and that information has been added to the project schematic.	L&G	15%

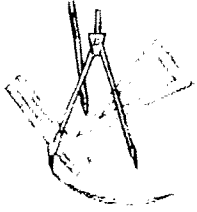
Should you have any questions regarding this submittal, please do not hesitate to call me at (956) 565-9813.

Sincerely,



Marisela Marin
Secretary/Treasurer

Attachment



L&G Engineering

Transportation Consultants

May 1, 2009

Hon. Sylvia Handy
Hidalgo County Commissioner, Pct. #1
1902 Joe Stevens
Weslaco, Tx 78596

**RE: FM 493 South, Work Authorization No. 1, PO# 617489,
C08-417-12-09, L&G Job#090201**

Dear Commissioner Handy:

L&G Engineering will not be submitting an invoice for services rendered through April 2009. The following %'s are current for the ongoing project.

TASK		% COMPL
FC 11006 – DESIGN SCHEMATICS		
We have completed a 120 ft. ROW and 100 ft. ROW best fit option schematic, along with typical sections, a hydrologic map, and a constraints map. We have developed a project matrix identifying ROW, relocation and environmental constraints for both 120 ft. and 100 ft. options. We have also developed a 120ft. East/West/Center schematic to justify the best-fit alignment.	L&G	65%
FC 12001 – EA REPORTS		
L&G has begun to research and collect data to develop the environmental document. L&G is coordinating with TXDOT to obtain ROE for arch and field surveys.	L&G	30%
FC 12002 - PUBLIC INVOLVEMENT		
This task has not begun	L&G	0%
FC 12040 – CULTURAL RESOURCES		
This task has not begun.	L&G	0%
FC 13002 – OWNERSHIP DATA COLLECTION		
We have identified land owners along the proposed 120' and 100' options.	L&G	30%
FC 15011 - SURVEY PLANS AND DESIGN/SUB		
This task has not begun.	RODS	0%
FC 16001 – ROADWAY DESIGN		
We have established a 120 ft. and 100 ft. best fit alignment and have established the existing centerline based on old plans and appraisal district data. A preliminary profile of the proposed centerline and the East/West proposed ROW was generated based on Lidar data to aid in the assessment of outfalls and the development of an overall drainage plan. The possibility of setting the grades of the proposed rural roadway to that of the future urban section has been ruled out due to roadway flooding concerns. We are currently working on the vertical alignment at the floodway to determine the extent of coordination needed with IBWC.	L&G	18%
FC 16104 – OUTFALL DESIGN		

Page 2

We have identified potential outfalls and will begin to evaluate their hydraulic capacities.	L&G	10%
FC 16260 – SIGNAL WARRANTS/SUB		
This task has not begun.		0%
FC 16302 – TRAFFIC CONTROL PLAN		
This task has not begun.	L&G	0%
FC 16304 – IRRIGATION		
We have identified existing irrigation lines and included them in the schematic.	L&G	5%
FC 16306 – QUANTITIES & SPECS		
This task has not begun.	L&G	0%
FC 16307 – UTILITIES		
Surface utilities have been identified and initial letters have been sent to all utilities. We have begun receiving comments back from utility companies. We have met with and continue to coordinate with the City of Donna.	L&G	15%

Should you have any questions regarding this submittal, please do not hesitate to call me at (956) 565-9813.

Sincerely,

Marisela G. Marin
Secretary / Treasurer

Attachment