

L & G Consulting Engineers Inc
2100 W. Expressway 83
Mercedes, TX 78570
(956) 565-9813 Fax (956) 565-9018

INVOICE #: 11324042
INVOICE DATE: 01/31/12

BILL TO: 34
Hidalgo County Pct. #1
902 Joe Stephens
Weslaco, TX 78596

JOB: 071401
FM 493
c/o Hidalgo County
100 E. Cano
Edinburg, TX 78539

Contract #C-07-451-00-00
PO#596375/R233

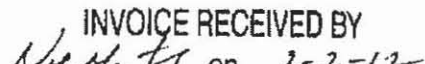
DESCRIPTION	CONTRACT	PREVIOUS APPLICATIONS	CURRENT COMPLETED	TOTAL COMPLETED	% COMPL	BALANCE TO FINISH
11006-Design Schem	272,500.00	272,500.00		272,500.00	100.0	
12001-EA Fieldwork	10,000.00	10,000.00		10,000.00	100.0	
12002-EA Documents	57,000.00	51,300.00		51,300.00	90.0	5,700.00
12003-Public Invt	3,000.00	3,000.00		3,000.00	100.0	
12004-Cul Resc	20,000.00	20,000.00		20,000.00	100.0	
12030-Public Invt	20,450.00	17,702.50		17,702.50	86.6	2,747.50
13010-Prel-ROW Map/S	35,000.00	35,000.00		35,000.00	100.0	
15001-Surv.Plans&Des	25,000.00	23,750.00		23,750.00	95.0	1,250.00
15010-Surv.Plan/Sub	105,000.00	105,000.00		105,000.00	100.0	
15070-H&V Control/Su	35,200.00	35,200.00		35,200.00	100.0	
16001-Rdwy Design	252,000.00	201,600.00	12,600.00	214,200.00	85.0	37,800.00
16100-Drainage	168,000.00	134,400.00	8,400.00	142,800.00	85.0	25,200.00
16200-Pavt Mrk & Sig	84,000.00	67,200.00	4,200.00	71,400.00	85.0	12,600.00
16240-Signal Design	44,851.29				0.0	44,851.29
16302-Traf Cntrl Pln	84,000.00	67,200.00	4,200.00	71,400.00	85.0	12,600.00
16304-Irrigation	84,000.00	67,200.00	4,200.00	71,400.00	85.0	12,600.00
16307-Utilities	168,000.00	134,400.00	8,400.00	142,800.00	85.0	25,200.00
16400-Contract Mgmt	100,000.00	80,000.00	5,000.00	85,000.00	85.0	15,000.00
32000-Const. Mgnmt	30,948.71				0.0	30,948.71
TOTALS:	1,598,950.00	1,325,452.50	47,000.00	1,372,452.50	85.8	226,497.50

ORIGINAL CONTRACT SUM \$ 1,598,950.00
CHANGE BY CHANGE ORDER \$ 0.00
CONTRACT SUM TO DATE \$ 1,598,950.00
TOTAL COMPLETED TO DATE \$ 1,372,452.50
LESS PREVIOUS INVOICES \$ 1,325,452.50


PROJECT MANAGER'S SIGNATURE

CURRENT PAYMENT DUE \$ **47,000.00**

1-1336-431-00-121-049-0-841
PO 596375

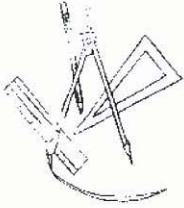
INVOICE RECEIVED BY

on 2-2-12
GOODS/SERVICES RECEIVED BY:
on _____

Client: Hidalgo County

ATTACHMENT C
 WORK SCHEDULE
 FM 483 NORTH
 FROM MILE 10 TO 34.107

TASK AND DESCRIPTION	FIRM	2008				2009				2010				2011				2012							
		JAN-MAR	APR-JUN	JUL-SEP	OCT-DEC	JAN-MAR	APR-JUN	JUL-SEP	OCT-DEC	JAN-MAR	APR-JUN	JUL-SEP	OCT-DEC	JAN	FEB	MAR	APR	MAY	JUN	JUL	AUG	SEP	OCT	NOV	DEC
WORK AUTHORIZATION NO. 1																									
Entire Length of Project																									
PRELIMINARY PLANNING	RODS																								
Obtain Right of Entry (ROW) PERMITS	RODS																								
Update Plans/Maps and OTM files	RODS																								
DESIGN CONCEPTS	RODS																								
REGISTRATION OF CONTRACTS	RODS																								
meetings w/ Hidalgo County Design District No. 1	L&G																								
meetings w/ City of Corpus	L&G																								
meetings w/ Precinct No. 1	L&G																								
Hydrologic Map	L&G																								
Utility Coordination	L&G																								
Coordination with TxDOT AND COUNTY	L&G																								
Coordination with Tarrant County	L&G																								
Schematic & Environmental Document Development	L&G																								
Develop Schematic with public	L&G																								
Meet w/ TxDOT and review schematic all per comments	L&G																								
TxDOT and COUNTY Approve Schematic	TxDOT																								
Public Meeting	L&G																								
Final Environmental Document Filed with T&C	L&G																								
Secure Right of Way	L&G																								
Direct Review/Inspection	TxDOT																								
ENV Regulatory Approval	TxDOT																								
Review all PER L&G comments	L&G																								
Agency Coordination	TxDOT																								
Environmental Clearance	TxDOT																								
P&E DEVELOPMENT FROM: MILE 10 TO																									
MILE 14																									
TARRANT AND COUNTY REVIEW OF OUTFALL LOCATIONS	L&G																								
COMPLETE INTERSECTIONS/LEGISLATION	L&G																								
DESIGN HYDRAULIC STRUCTURES/OUTFALLS, ETC	L&G																								
DESIGN STORM CULVERT SYSTEM	L&G																								
DESIGN ROADWAY	L&G																								
SHOWING PAVT MARKINGS AND SIGNALS	L&G/T&C																								
TxDOT REVIEW PLAN SUBMITTAL AND L1 PROJECT	TxDOT																								

ENGINEERING WORK FOR SCHEMATIC & P&E
 ENVIRONMENTAL ASSESSMENT WORK
 TxDOT FUNCTION



The Honorable Joel Quintanilla
 Hidalgo County Commissioner, Pct. #1
 Attn: Noe Montes
 1902 Joe Stevens
 Weslaco, Tx 78596

RE: FM 493 North Work Authorization #1
Contract# C-07-451-12-26/PO# 596375/R233 – L&G Project#071401

Dear Commissioner Quintanilla:

Attached for your approval is our invoice for services rendered during the month of January 2012. The following is attached:


- L & G's Invoice & Subconsultant Invoice (when applicable)
- Exhibit C "Project Schedule"

TASK		% COMPL
FC 11001 – DESIGN SCHEMATIC		
L&G has revised the schematic/matrix based on TxDOT comments and new utility information. A Public Meeting was held on September 16 th . We have revised the final schematic based on comments received at the public meeting and submitted the revised final schematic to TxDOT for approval. Schematic approved on 02/20/09. This task is complete	L&G	100%
FC 12001 – ENVIRONMENTAL PERMITS/WORK		
This task is complete.	L&G	100%
FC 12002 – ENVIRONMENTAL PERMITS/WORK		
L&G is waiting for final comments from ENV in Austin.	L&G	90%
FC 12003 – PUBLIC INVOLVEMENT		
This task is complete.	L&G	100%
FC 12004 – CULTURAL RESOURCES		
L&G has received approval from THC on this project. This task is complete.	L&G	100%
FC 13001 – PUBLIC ENGAGEMENT		
We have met with all affected property owners affected by the roadway design. All buildings and structures along the roadway have been photographed. Another public meeting is scheduled for February 29 th , to update all affected citizens on the project status.	L&G	86.6%
FC 14001 – PRELIMINARY RIGHT-OF-WAY MAPPER		
This task is complete.	RODS	100%
FC 15001 – SURVEY PLANS		
L&G has managed contract development with RODS. We continue to review all work submitted by surveyor. Surveyor has submitted survey, along with preliminary survey control index sheets.	L&G	95%

This task is complete.	RODS	100%
This task is complete.	RODS	100%
Typical sections for an 84' roadway have been finalized. Intersection layouts have been finalized. We finalized the profile and centerline and are finalizing the design cross sections and earthwork. We have adjusted the alignment to minimize impacts to the gas line as well as ROW impacts at Mile 10 1/2. P&P sheets are being finalized.	L&G	85%
We are evaluating each proposed outfall. We are finalizing the storm drain and layouts and discharge curves for the outfalls. We are finalizing the U&D sheets with the storms sewer profile.	L&G	85%
Pavement marking layouts and signing layouts have been finalized. We will be submitting these layouts to the TxDOT traffic section for review in January.	L&G	85%
This task has not begun.		0%
We have completed the TCP typical sections and overall plan and have received concurrence from the TxDOT Safety Review Committee. The "Sequence of Construction" and "TCP General Notes" have been created. The TCP layout sheets continue to be finalized.	L&G	85%
All irrigation crossings have been identified and existing conditions have been drafted. Coordination with the Donna Irrigation District is ongoing. Additional information needed has been obtained from existing project plans. Existing structure details have been verified. We have resubmitted plan sheets to the Irrigation District and are coordinating the tie-downs.	L&G	85%
Major compensable utilities have been identified and adjustment costs have been analyzed and incorporated into the project. We have developed a compensable utility cost estimate and are verifying proof of property interests by each company. Initial letters have been sent to all utilities found within project limits. We are coordinating with North Alamo Water Supply Corp. and Texas Gas on major compensable items. Parallel gas line has been exposed and tied down in the field. We are identifying possible conflict locations to be exposed by the utility companies. Additional utility letters along with preliminary sheets have been sent to all utility companies for comments and mark-up. Comments continue to be received.	L&G	85%
L&G continues to coordinate and manage the work required and is providing County with updates. TCP and cross-sections have been submitted to TxDOT	L&G	85%
This task has not begun.	L&G	0%

Should you have any questions regarding this submittal, please do not hesitate to call me at (956) 565-9813.

Sincerely,



Robert Macheska, P.E.
Project Manager

Attachment

Evangelina Garcia

From: Noe Montez [noe.montez@co.hidalgo.tx.us]
Sent: Monday, February 06, 2012 3:26 PM
To: 'Evangelina Garcia'
Subject: Emailing: L & G inv#11324042 po#596375
Attachments: L & G inv#11324042 po#596375.pdf

can you place this invoice on next CC for approval for payment.

Thanks

Noe

Your message is ready to be sent with the following file or link attachments:

L & G inv#11324042 po#596375

Note: To protect against computer viruses, e-mail programs may prevent sending or receiving certain types of file attachments. Check your e-mail security settings to determine how attachments are handled.