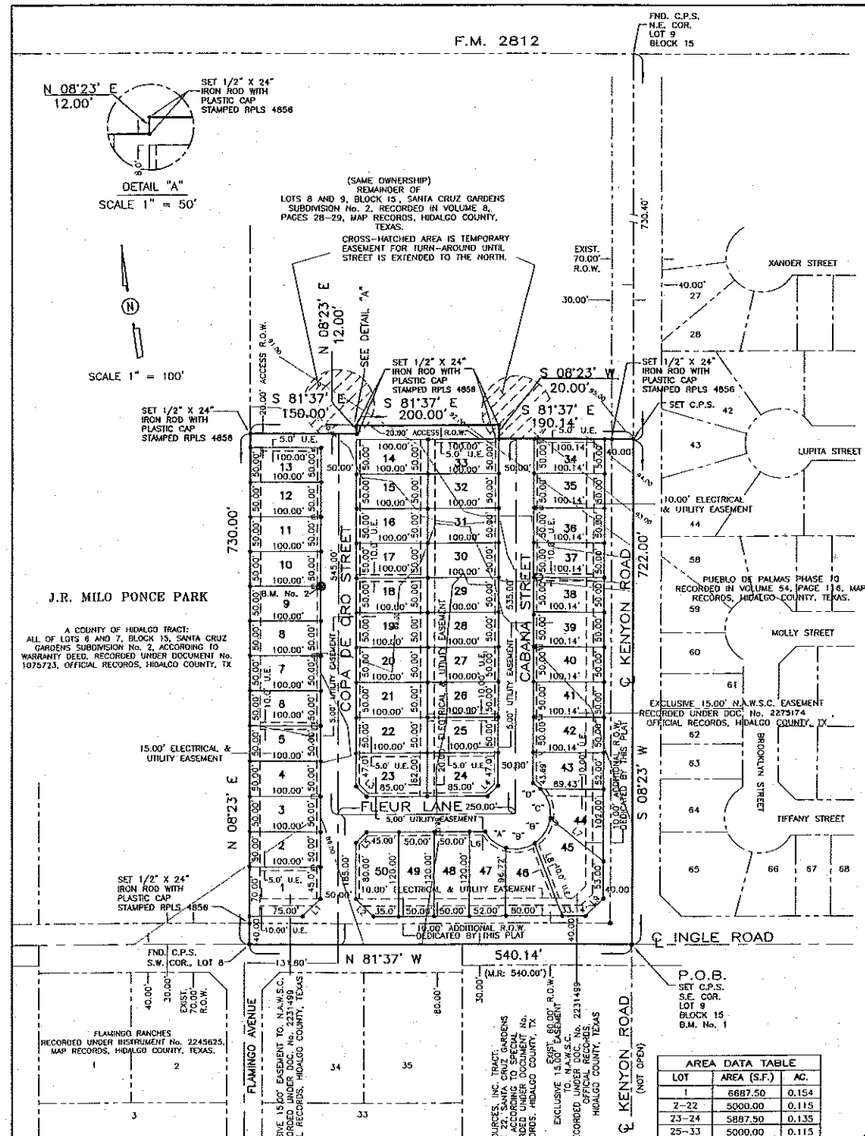

PLAT NOTES AND RESTRICTIONS:

1.– FLOOD ZONE STATEMENT:
FLOOD ZONE DESIGNATION: ZONE " X "
AREAS DETERMINED TO BE OUTSIDE 500–YEAR FLOOD PLAIN
COMMUNITY–PANEL No. 480334 0325 D
EFFECTIVE DATE: MAY 17, 2001.

2.– MINIMUM BUILDING SETBACK LINES:

FRONT:	25.00 FEET
FRONT FOR GARAGE/ CARPORT	18.00' FEET
FRONT CUL–DE–SAC	15.00' FEET
REAR:	20.00 FEET
SIDE:	6.00 FEET OR EASEMENT, WHICHEVER IS GREATER
CORNER SIDE:	10.00 FEET

3.– GENERAL NOTE FOR SINGLE FAMILY RESIDENCE
NO MORE THAN ONE–SINGLE FAMILY DETACHED DWELLING SHALL BE LOCATED ON EACH LOT. NO COMMERCIAL USE SHALL BE ALLOWED ON ANY OF THE LOTS. APPLICATIONS FOR CONSTRUCTION ARE REQUIRED PRIOR TO OCCUPYING THE LOT.

4.– MINIMUM FINISH FLOOR NOTE:
MINIMUM FINISH FLOOR ELEVATION SHALL BE 24" ABOVE TOP OF CURB OR 24" ABOVE NATURAL GROUND, WHICHEVER IS GREATER. ELEVATION CERTIFICATE MAY BE REQUIRED FOR LOTS LOCATED OUTSIDE A DESIGNATED FLOOD ZONE AT THE TIME FOR APPLICATION FOR CONSTRUCTION TO VERIFY PRE AND POST CONSTRUCTION FINISH FLOOR ELEVATIONS. AN ELEVATION CERTIFICATE SHALL BE REQUIRED FOR ALL LOTS WITHIN A DESIGNATED FLOOD ZONE AT THE TIME FOR A DEVELOPMENT PERMIT APPLICATION.

5.– BENCHMARK NOTE:
THE FOLLOWING BENCHMARK IS IDENTIFIED ON THE FACE OF THE PLAT AND ON THE ATTACHED ENGINEERING PLANS.
B.M. No. 1 ELEVATION= 88.05 C.P.S. SET ON THE SOUTHEAST CORNER OF THIS SUBDIVISION. NAVD 88 DATUM.
B.M. No. 2 ELEVATION= 89.20 1/2 IRON ROD SET IN CONC. WITH DISK AT THE NORTHEAST CORNER OF LOT 9 OF THE SUBDIVISION. NAVD 88 DATUM.

6.– DRAINAGE:
IN ACCORDANCE WITH THE HIDALGO COUNTY DRAINAGE DISTRICT No. 1 AND HIDALGO COUNTY REQUIREMENTS, THIS DEVELOPMENT WILL BE REQUIRED TO DETAIN A TOTAL OF 32,555.13 CUBIC –FEET (0.75 ACRE FEET) OF STORM WATER RUNOFF. DRAINAGE RETENTION IN ACCORDANCE WITH THE LOCAL REQUIREMENTS WILL BE ACCOMPLISHED AS FOLLOWS: SEE DRAINAGE REPORT ON SHEET No.3.

7.– LEGEND • – DENOTES 1/2" IRON ROD SET WITH PLASTIC CAP STAMPED RPLS 4856, UNLESS OTHERWISE NOTED.

8.– EACH PURCHASED CONTRACT MADE BETWEEN A SUBDIVIDER AND PURCHASER OF A LOT IN THIS SUBDIVISION SHALL CONTAIN A STATEMENT DESCRIBING HOW AND WHEN WATER, SEWER, ELECTRICITY AND GAS SERVICES WILL BE MADE AVAILABLE TO THE SUBDIVISION.

9.– ALL PUBLIC UTILITIES EASEMENTS DEDICATED BY THIS PLAT SHALL BE A MINIMUM WIDTH OF 15.00 FEET AS PER THE HIDALGO COUNTY MODEL SUBDIVISION RULES. BY SIGNING THIS PLAT DEVELOPER AND ENGINEER CERTIFY THAT ALL OTHER EASEMENTS SHOWN COMPLY WITH THE SIZE REQUIRED BY EACH UTILITY PROVIDER OCCUPYING AN EASEMENT.

10.– A FOUR (4.0) FOOT SIDEWALK ON INTERIOR STREETS FOUR (4.0) FEET BEHIND THE BACK OF CURB IS REQUIRED AT BUILDING PERMIT STAGE BY LOT OWNER.

11.– NO STRUCTURE SHALL BE PERMITTED OVER ANY EASEMENT.
EASEMENTS SHALL BE KEPT CLEAR OF FENCES, BUILDINGS, SHEDS, SHRUBS TREES, AND OTHER PLANTINGS (EXCEPT LOW, LESS THAN 18 INCHES MATURE HEIGHT, GROUND COVER, GRASS, OR FLOWERS) AND OTHER OBSTRUCTIONS THAT WOULD INTERFERE WITH THE OPERATIONS AND MAINTENANCE OF THE EASEMENT.

12.– AS PER LOCAL GOVERNMENT CODE REQUIREMENTS, SANITARY SEWER MUST BE CONNECTED TO A RESIDENCE PRIOR TO THE COUNTY PROCESSING A FINAL CLEARANCE FOR A WATER METER. A SEWER TAP INSPECTION SHALL BE PROVIDED FROM THE ENTITY SERVICE PROVIDER PRIOR TO RECEIVING A CLEARANCE FOR AFTER METER(S).

13.– ALL CONSTRUCTION SHALL COMPLY WITH STORM WATER POLLUTION PREVENTION PLAN (SWJP) REQUIREMENTS.

14.– CROSS–HATCHED AREA IS TEMPORARY EASEMENT FOR TURN–AROUND UNTIL STREET IS EXTENDED (NORTH) IN A RECORDED PLAT. SAID TEMPORARY EASEMENT SHALL BE AUTOMATICALLY ABANDONED UPON THE CONSTRUCTION OF A DEDICATED STREET TO THE (NORTH).

15.– NO ACCESS WILL BE ALLOWED FROM INGLE ROAD & KENYON ROAD ONTO LOT 1 AND LOTS 34 THROUGH 50. THE DEVELOPER SHALL INSTALL A BUFFER FENCE ABUTTING INGLE ROAD AND KENYON ROAD.

16.– U.E. DENOTES UTILITY EASEMENT

17.– AS PER THE CITY OF EDINBURG, A 20.00 FOOT ACCESS R.O.W. IS LOCATED ON THE NORTH SIDE OF LOT 13. A 8.0' CONCRETE SIDEWALK WILL PROVIDE ACCESS TO PEDESTRIAN TRAFFIC TO J.R. MILO PONCE PARK.

18.– A NORTH ALAMO WATER SUPPLY CORP. NON FENCING EASEMENT WILL BE LOCATED ON THE FOLLOWING LOTS FOR WATER METER ACCESS. (BETWEEN LOTS 1 & 2, 3 & 4, 5 & 6, 7 & 8, 9 & 10, 11 & 12, 35 & 36, 37 & 38, 39 & 40, 41 & 42 AND 44 & 45. THE NORTH SIDE OF LOTS 13, 34 AND 43.) SEE DETAILS "1" AND "2".

LINE DATA TABLE		
DATA	BEARING	LENGTH
L1	N 53°23'00" E	35.36'
L2	N 36°37'00" W	35.36'
L3	N 36°37'00" W	21.21'
L4	S 53°23'00" W	21.21'
L5	N 53°23'00" E	21.21'
L6	S 81°37'00" E	21.70'
L7	S 42°56'36" E	96.79
L8	N 12°23'52" W	110.61'
L9	S 53°23'00" W	35.36'

CURVE DATA			
CURVE	Δ	RADIUS	LENGTH
"A"	44°55'48"	50.00'	39.21'
"B"	48°47'24"	50.00'	42.58'
"C"	51°55'01"	50.00'	45.31'
"D"	15°34'23"	50.00'	13.59'

AREA DATA TABLE		
LOT	AREA (S.F.)	AC.
1	6687.50	0.154
2–22	5000.00	0.115
23–24	5887.50	0.135
25–33	5000.00	0.115
34–42	5007.00	0.115
43	5158.67	0.118
44	5561.66	0.128
45	8352.41	0.192
46	5983.41	0.137
47	5789.87	0.133
48–49	6000.00	0.138
50	6887.50	0.156

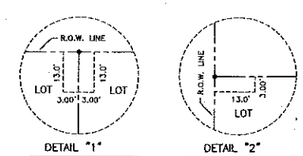

REVISION NOTES				
No.	Sheet	REVISION	Date	Approved

LOCATION MAP SCALE 1:2000

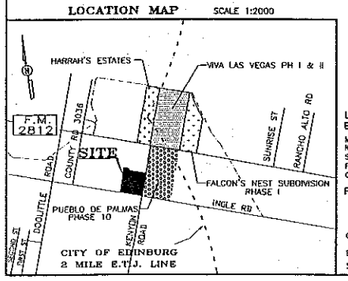

LOCATION OF SUBDIVISION WITH RESPECT TO THE EXTRATERRITORIAL JURISDICTION OF A MUNICIPALITY:

MANDALAY BAY SUBDIVISION PHASE I, IS LOCATED IN MIDDLE HIDALGO COUNTY ON THE NORTHWEST CORNER OF INGLE ROAD AND KENYON ROAD. THE ONLY NEARBY MUNICIPALITY IS THE CITY OF EDINBURG. ACCORDING TO THE OFFICIAL MAP IN THE OFFICE OF THE SECRETARY OF THE CITY OF EDINBURG (POPULATION 77,100), MANDALAY BAY SUBDIVISION PHASE I, LIES APPROXIMATELY 2.03 MILES FROM THE CITY LIMITS AND IT IS WITHIN THE CITY'S TWO–MILE EXTRA–TERRITORIAL JURISDICTION (ETJ) UNDER LOCAL GOVERNMENT CODE § 42.021. IT LIES IN PCT. 4

PRINCIPAL CONTACTS:

	Name	Address	City & Zip	Phone	Fax
OWNER:	GARCO, Ltd. GARCO MANAGEMENT, L.L.C.–GENERAL PARTNER RICHARD A. GARZA, PRESIDENT	3910 W. FREDDY GONZALEZ DR.	EDINBURG, TX 78539	(956)383–6295	(956)381–9221
ENGINEER:	ALFONSO QUINTANILLA	124 E. STUBBS	EDINBURG, TX 78539	(956)381–6480	(956)381–0527
SURVEYOR:	ALFONSO QUINTANILLA	124 E. STUBBS	EDINBURG, TX 78539	(956)381–6480	(956)381–0527

SUBDIVISION PLAT OF:

MANDALAY BAY SUBDIVISION PHASE I

AN 9.07 ACRE TRACT OF LAND OUT OF LOTS 8 AND 9, BLOCK 15, SANTA CRUZ GARDENS UNIT No. 2, HIDALGO COUNTY, TEXAS, ACCORDING TO THE MAP OR PLAT THEREOF RECORDED IN VOLUME 8, PAGES 28 AND 29, MAP RECORDS, HIDALGO COUNTY, TEXAS, AND ACCORDING TO SPECIAL WARRANTY DEED RECORDED UNDER COUNTY CLERK'S DOCUMENT NUMBER 1260911, OFFICIAL RECORDS, HIDALGO COUNTY, TEXAS.

METES AND BOUNDS

A 9.07 ACRE TRACT OF LAND OUT OF LOTS 8 AND 9, BLOCK 15, SANTA CRUZ GARDENS UNIT No. 2, HIDALGO COUNTY, TEXAS, ACCORDING TO THE MAP OR PLAT THEREOF RECORDED IN VOLUME 8, PAGES 28 AND 29, MAP RECORDS, HIDALGO COUNTY, TEXAS, AND ACCORDING TO SPECIAL WARRANTY DEED WITH VENDOR'S LIEN RECORDED UNDER COUNTY CLERK'S DOCUMENT NUMBER 2249150, OFFICIAL RECORDS, HIDALGO COUNTY, TEXAS, REFERENCE TO WHICH IS HERE MADE FOR ALL PURPOSES AND BEING MORE PARTICULARLY DESCRIBED BY METES AND BOUNDS AS FOLLOWS.

BEGINNING AT A COTTON PICKER SPINDLE SET AT THE INTERSECTION OF THE CENTERLINES OF KENYON ROAD AND INGLE ROAD FOR THE SOUTHEAST CORNER OF LOT 9 AND THE SOUTHEAST CORNER OF THIS TRACT.

THENCE; N 81°37' W, ALONG THE SOUTH LINE OF LOTS 8 AND 9 AND THE CENTERLINE OF INGLE ROAD, A DISTANCE OF 540.14 FEET (MAP RECORD: 540.00 FEET) TO A COTTON PICKER SPINDLE FOUND FOR THE SOUTHWEST CORNER OF LOT 8 AND THE SOUTHWEST CORNER OF THIS TRACT.

THENCE: N 08°23' E, ALONG THE WEST LINE OF LOT 8, PASSING A 1/2" IRON ROD WITH CAP STAMPED RPLS 4856 SET AT 30.00 FEET FOR THE NORTH RIGHT OF WAY LINE OF INGLE ROAD, A TOTAL DISTANCE OF 730.00 FEET TO A 1/2" IRON ROD WITH CAP STAMPED RPLS 4856 SET FOR THE NORTHWEST CORNER OF THIS TRACT.

THENCE: S 81°37' E, A DISTANCE OF 150.00 FEET TO A 1/2" IRON ROD WITH CAP STAMPED RPLS 4856 SET FOR AN INTERIOR CORNER OF THIS TRACT.

THENCE: N 08°23' E, A DISTANCE OF 12.00 FEET TO A 1/2" IRON ROD WITH PLASTIC CAP STAMPED RPLS 4856 SET FOR AN EXTERIOR CORNER OF THIS TRACT.

THENCE: S 81°37' E, A DISTANCE OF 200.00 FEET TO A 1/2" IRON ROD WITH PLASTIC CAP STAMPED RPLS 4856 SET FOR AN EXTERIOR CORNER OF THIS TRACT.

THENCE: S 08°23' W, A DISTANCE OF 20.00 FEET TO A 1/2" IRON ROD WITH CAP STAMPED RPLS 4856 SET FOR AN INTERIOR CORNER OF THIS TRACT.

THENCE; S 81°37' E, PASSING A 1/2" IRON ROD WITH CAP STAMPED RPLS 4856 SET AT 160.14 FEET FOR THE WEST RIGHT OF WAY LINE OF KENYON ROAD, A TOTAL DISTANCE OF 190.14 FEET TO A COTTON PICKER SPINDLE SET ON THE EAST LINE OF LOT 9 AND IN THE CENTERLINE OF KENYON ROAD FOR THE NORTHEAST CORNER OF THIS TRACT.

THENCE; S 08°23' W, ALONG THE EAST LINE OF LOT 9 AND THE CENTERLINE OF KENYON ROAD, A DISTANCE OF 722.00 FEET TO THE POINT OF BEGINNING AND CONTAINING 9.07 ACRES OF LAND MORE OR LESS.

BEARINGS ARE IN ACCORDANCE WITH SANTA CRUZ GARDENS UNIT No. 2, RECORDED IN VOLUME 8, PAGES 28 AND 29, MAP RECORDS, HIDALGO COUNTY, TEXAS.

STATE OF TEXAS
COUNTY OF HIDALGO

I, ALFONSO QUINTANILLA, A REGISTERED PROFESSIONAL LAND SURVEYOR IN THE STATE OF TEXAS, DO HEREBY CERTIFY THAT THIS PLAT IS TRUE AND CORRECTLY MADE FROM AN ACTUAL SURVEY MADE ON THE GROUND OF THE PROPERTY LEGALLY DESCRIBED HEREON, AND THAT THERE ARE NO APPARENT DISCREPANCIES, CONFLICTS, OVERLAPPING OF IMPROVEMENTS, VISIBLE UTILITY LINES OR ROADS IN PLACE, EXCEPT AS SHOWN ON THE ACCOMPANYING PLAT, AND THAT THE CORNER MONUMENTS SHOWN THEREON WERE PROPERLY PLACED UNDER MY SUPERVISION IN ACCORDANCE WITH THE SUBDIVISION REGULATIONS OF THE CITY OF EDINBURG, TEXAS.

DATED THIS THE 23TH DAY OF JUNE 20 11.

REGISTERED PROFESSIONAL SURVEYOR
No. 4856 STATE OF TEXAS

ALFONSO QUINTANILLA 4856 REGISTERED PROFESSIONAL LAND SURVEYOR STATE OF TEXAS

THIS PLAT APPROVED BY SANTA CRUZ IRRIGATION DISTRICT No. 15 ON THIS _____ DAY OF _____, 200__ SUBJECT TO THE FOLLOWING: 1) NO BUILDINGS ALLOWED ON TOP OF AN IRRIGATION LINE; 2) FIFTEEN FOOT (15') EASEMENT ON EACH SIDE OF IRRIGATION LINE OR CANAL; 3) ALL LOTS SUBJECT TO RULES, REGULATION, RIGHTS–OF–WAY– AND EASEMENTS OF DISTRICT; AND 4) IF SUBDIVISION IS NOT EXCLUDED FROM DISTRICT AND IRRIGATION TO INDIVIDUAL LOTS IS DESIRED, EASEMENTS FOR NECESSARY IRRIGATION FACILITIES TO SUCH LOTS FROM THE CLOSEST DISTRICT DELIVERY POINT SHALL BE PROVIDED, WITH THE LOT OWNER BEING RESPONSIBLE TO INSTALL SUCH NECESSARY FACILITIES.

PRESIDENT SECRETARY

RIGHT OF WAY EASEMENT

KNOW ALL MEN BY THESE PRESENTS, that the undersigned, owners of the property shown on this plat, their successors, assigns, and transferees (hereinafter called "Grantor"whether one or more persons are named), in consideration of one dollar ($1.00) and other good and valuable consideration paid by North Alamo Water Supply Corporation, (hereinafter called "Grantee"), the receipt and sufficiency of which is hereby acknowledged, does hereby grant, bargain, sell, transfer, and convey to said Grantee, its successors, and assigns, an exclusive perpetual easement with the right to erect, construct, install and thereafter use, operate, inspect, repair maintain, replace, and remove water distribution lines and appurtenances over and across the lands shown on this plat, together with the right of ingress and egress over Grantor's adjacent lands of the purpose for which the above mentioned rights are granted. The easement hereby granted shall not exceed 15' in width, and Grantee is hereby authorized to designate the course of the easement herein conveyed except that when the pipeline(s) is installed, the easement herein granted shall be limited to a strip of land 15' in width, the center line thereof being the pipeline installed.

In the event the easement hereby granted abuts on a public road and the city, county or state hereafter widens or relocates the public road so as to require the relocation of this water line as installed, Grantor further grants to Grantee an additional easement over and across the land shown on this plat for the purpose of laterally relocate said water line as may be necessary to clear the road improvements, which easement hereby granted shall be limited to a strip of land 15' in width, the center line thereof being the pipeline as relocated.

The consideration recited herein shall constitute payment in full for all damages sustained by Grantor by reason of the installation, maintenance, repair, replacement and relocation of the structures referred to herein. This agreement together with other provisions of this grant shall constitute an easement for the benefit of the Grantee, its successors, and assigns. The Grantor covenants that it is the owner of the above–described lands and that said lands are free and clear of all encumbrances and liens except the following:

The easement conveyed herein was obtained or improved through Federal financial assistance. This easement is subject to the provisions of Title VI of the Civil Rights Act of 1964 and the regulations issued pursuant thereto for so long as the easement continues to be used for the same or similar purpose for which financial assistance was extended or for so long as the Grantee owns it, whichever is longer.

IN WITNESS WHEREOF the said Grantor executes this instrument this 25th day of January 20 12

GARCO, Ltd.
BY: GARCO MANAGEMENT, L.L.C.–GENERAL PARTNER
BY: RICHARD A. GARZA, PRESIDENT
3910 W. FREDDY GONZALEZ DR.
EDINBURG, TEXAS. 78539.

STATE OF TEXAS
COUNTY OF HIDALGO
OWNER'S DEDICATION, CERTIFICATION, AND ATTESTATION

I, GARCO, Ltd., A TEXAS LIMITED PARTNERSHIP, ACTING BY AND THROUGH ITS GENERAL PARTNER, GARCO MANAGEMENT, L.L.C., A TEXAS LIMITED LIABILITY COMPANY, ACTING BY ITS PRESIDENT, RICHARD A. GARZA, AS OWNER OF THE 9.07 ACRE TRACT OF LAND ENCOMPASSED WITHIN THE PROPOSED MANDALAY BAY SUBDIVISION PHASE I, HEREBY SUBDIVIDE THE LAND AS DEPICTED IN THIS SUBDIVISION PLAT AND DEDICATE TO PUBLIC USE THE STREET, PARK, AND EASEMENTS SHOWN HEREIN.

I CERTIFY THAT I HAVE COMPLIED WITH THE REQUIREMENTS OF TEXAS LOCAL GOVERNMENT CODE §232.032 AND THAT;
(A) THE WATER QUALITY AND CONNECTIONS TO THE LOTS MEET, OR WILL MEET, THE MINIMUM STATE STANDARDS;
(B) SEWER CONNECTIONS TO THE LOTS OR SEPTIC TANKS MEET, OR WILL MEET, THE MINIMUM REQUIREMENTS OF STATE STANDARDS;
(C) ELECTRICAL CONNECTIONS PROVIDED TO THE LOTS MEET, OR WILL MEET, THE MINIMUM STATE STANDARDS; AND
(D) GAS CONNECTIONS, IF AVAILABLE, PROVIDED TO THE THE LOTS MEET, OR WILL MEET, THE MINIMUM STATE STANDARDS.
I ATTEST THAT THE FACTS ASSERTED IN THIS PLAT ARE TRUE AND COMPLETE.

1/25/12
DATE

GARCO, Ltd.
BY: GARCO MANAGEMENT, L.L.C.–GENERAL PARTNER
BY: RICHARD A. GARZA, PRESIDENT
3910 W. FREDDY GONZALEZ DR.
EDINBURG, TEXAS. 78539.

STATE OF TEXAS
COUNTY OF HIDALGO

BEFORE ME, the undersigned authority, on this day personally appeared RICHARD A. GARZA, PRESIDENT OF GARCO MANAGEMENT, L.L.C., GENERAL PARTNER OF GARCO, LTD., A TEXAS LIMITED PARTNERSHIP, known to me to be the person whose name is subscribed to the foregoing instrument, and acknowledged to me that he executed the same for purposes and considerations therein stated.

Given under my hand and seal of office this 25th day of January, 2012

LILIA A. QUINTANILLA
Notary Public, State of Texas
by Commission Expires
July 23, 2012.

LILIA A. QUINTANILLA– NOTARY PUBLIC

NOTE:
HIDALGO COUNTY DRAINAGE DISTRICT No. 1 HEREBY CERTIFIES THAT THE DRAINAGE PLANS FOR THIS SUBDIVISION COMPLY WITH THE MINIMUM STANDARDS OF THE DISTRICT ADOPTED UNDER TEXAS CODE No. 49.211(c). THE DISTRICT HAS NOT REVIEWED AND DOES NOT CERTIFY THAT THE DRAINAGE STRUCTURES DESCRIBED ARE APPROPRIATE FOR THE SPECIFIC SUBDIVISION, BASED ON GENERALLY ACCEPTED ENGINEERING CRITERIA. IT IS THE RESPONSIBILITY OF THE DEVELOPER OF THE SUBDIVISION AND ITS ENGINEER TO MAKE THESE DETERMINATIONS.

HIDALGO COUNTY DRAINAGE DISTRICT NO. 1

BY: _____

I, THE UNDERSIGNED, MAYOR OF THE CITY OF EDINBURG, HEREBY CERTIFY THAT THIS SUBDIVISION PLAT CONFORMS TO ALL REQUIREMENTS OF THE SUBDIVISION REGULATIONS OF THIS CITY WHEREIN MY APPROVAL IS REQUIRED.

ATTEST:

MAYOR'S SIGNATURE DATE CITY SECRETARY DATE

HIDALGO COUNTY
CERTIFICATE OF PLAT APPROVAL
UNDER LOCAL GOVERNMENT CODE § 232.028(a)

WE THE UNDERSIGNED CERTIFY that this plat of the MANDALAY BAY SUBDIVISION PHASE I, was reviewed and approved by the Hidalgo County Commissioners Court on _____

Hidalgo County Judge Date

ATTEST:

Hidalgo County Clerk Date

STATE OF TEXAS
COUNTY OF HIDALGO

I, THE UNDERSIGNED, A LICENCED PROFESSIONAL ENGINEER IN THE STATE OF TEXAS, DO HEREBY CERTIFY THAT THE PROPER ENGINEERING CONSIDERATIONS HAVE BEEN GIVEN TO THIS PLAT.

I CERTIFY THAT THE WATER AND SEWER SERVICE FACILITIES FOR LOTS INTENDED FOR RESIDENTIAL PURPOSES DESCRIBED ABOVE ARE IN COMPLIANCE WITH THE MODEL RULES ADOPTED UNDER SECTION 16.343, WATER CODE. THE ESTIMATED COSTS TO INSTALL UNCONSTRUCTED WATER AND SEWAGE FACILITIES DESCRIBED ABOVE ARE AS FOLLOWS: WATER FACILITIES: THESE FACILITIES WILL BE CONSTRUCTED AT A TOTAL COST OF $43,970.00.

SEWAGE FACILITIES: SEWER SERVICE CONNECTIONS ARE ESTIMATED TO COST $1,801.60 PER LOT (ALL INCLUSIVE), FOR A TOTAL OF $80,080.00 FOR THE SUBDIVISION. THE SUBDIVIDER WILL PAY A TOTAL OF $40,725.00 TO THE CITY OF EDINBURG TO COVER THE COST OF SEWER SERVICE CONNECTION.

DATED THIS THE 25th DAY OF JANUARY 20 12

LICENCED PROFESSIONAL ENGINEER
No. 95534 STATE OF TEXAS

ALFONSO QUINTANILLA 95534 LICENSED PROFESSIONAL ENGINEER STATE OF TEXAS

PLANNING & ZONING
COMMISSION CERTIFICATION

I, the undersigned, Chairperson of the Planning and Zoning Commission of the City of Edinburg, hereby certify that this subdivision plat known as MANDALAY BAY SUBDIVISION PHASE I conforms to all requirements of the Subdivision Regulations of the City wherein my approval is required and has been approved for recording on the _____ day of _____, 20___.

CHAIRPERSON–PLANNING & ZONING COMMISSION

HIDALGO COUNTY
CERTIFICATE OF PLAT APPROVAL

I THE UNDERSIGNED CERTIFY THAT THIS PLAT OF MANDALAY BAY SUBDIVISION PHASE I WAS REVIEWED AND APPROVED BY THE HIDALGO COUNTY RIGHT OF WAY DEPARTMENT ON _____ 20___.

HIDALGO COUNTY RIGHT OF WAY DIRECTOR DATE

QUINTANILLA, HEADLEY AND ASSOCIATES, INC.
CONSULTING ENGINEERS · LAND SURVEYORS
124 E. STUBBS ST.
EDINBURG, TEXAS 78539
PHONE 956–381–6480
FAX 956–381–0527
office@qhaengineering.com
ENGINEERING REGISTRATION NUMBER F–1513
SURVEYING REGISTRATION NUMBER 100411–00

INDEX TO SHEETS

SHEET 1.– HEADING INDEX; LOCATION MAP AND ETJ; PRINCIPAL CONTACTS; MAP: LOT, STREETS, AND EASEMENT LAYOUT; DESCRIPTION (METES AND BOUNDS); ENGINEER'S & SURVEYOR'S CERTIFICATION; PLAT NOTES AND RESTRICTIONS; OWNER'S ACKNOWLEDGMENT; CITY APPROVAL CERTIFICATE; MAYOR'S CERTIFICATE, ADMINISTRATOR'S CERTIFICATE, PLANNING & ZONING CERTIFICATE, N.A.W.S.C. CERTIFICATE, HIDALGO COUNTY R.O.W. CERTIFICATE, COUNTY CLERK'S RECORDING CERTIFICATE; H.C.D.D. No. 1 CERTIFICATION, SANTA CRUZ IRRIGATION DISTRICT No. 15 CERTIFICATION, REVISION NOTES.

SHEET 2.– ENGINEERING REPORT, INCLUDING DESCRIPTION OF WATER AND WASTE WATER/OSSF AND ENGINEER'S CERTIFICATION (ENGLISH AND SPANISH VERSION), COUNTY CLERK'S RECORDING CERTIFICATE

SHEET 3.– DRAINAGE REPORT INCLUDING DESCRIPTION OF DRAINAGE AND DRAINAGE SWALES, MAP OF TOPOGRAPHY AND DRAINAGE, AND ENGINEERING CERTIFICATION; REVISION NOTES, COUNTY CLERK'S RECORDING CERTIFICATE

FILED FOR RECORD IN
HIDALGO COUNTY
ARTURO GUAJARDO, JR.
HIDALGO COUNTY CLERK

ON: _____ AT_____ AM/PM
INSTRUMENT NUMBER_____
RECORDED IN VOLUME_____ PAGE_____
OF THE MAP RECORDS OF HIDALGO COUNTY, TEXAS

BY:_____ DEPUTY

SHEET NO. 1 OF 3 SHEETS	FILENAME : F:\DATA\SUBDIVS\EDINBURG\MANDALAY BAY SUBDIVISION\PLAT			
	DATE PREPARED	PREPARED BY	CHECKED BY	APPROVED BY
	JUNE 23, 2011	CO		
	DATE REVISED	REVISED BY	CHECKED BY	APPROVED BY