

PLANNING DEPT. PCT.#1 CERTIFICATE OF PLAT & UTILITY STATUS		
	APPLICANT	APPLICATION NO.
1.	REYNALDO NUNEZ	1-8854
2.	JESSICA Y. MARTINEZ	1-8847
3.	SALVADOR MENDOSA	4-10598
4.	ANGELICA LEYVA	1-8861
5.	NAYELI CASTRO	1-7162
	COMM. COURT:APRIL 17, 2012	



PLANNING DEPARTMENT

Rev. 02-19-10

County of Hidalgo

Main Office
1304 South 25th Street
Edinburg, Texas 78542
956-318-2840
956-318-2844

Precinct No.1 Substation
1902 Joe Stephens Ave.
Weslaco, TX 78596
956-968-4734
956-973-7850

Precinct No.3 Substation
2401 N. Moorefield Rd.
Mission, TX 78572
956-205-7045
956-205-7049

Precinct 2 3 4

Raul E. Sesin, P.E., CFM
Planning Administrator

Application No: 1-8854

HIDALGO COUNTY CERTIFICATE OF PLAT AND UTILITY STATUS UNDER TEXAS LOCAL GOVT. CODE SECTION 232.028(b)

WE THE UNDERSIGNED CERTIFY AS FOLLOWS:

Upon the application of:

Name: Reynaldo Nuñez

Address: P.O. Box 809
Edcouch TX 78538

Phone: 577-4452

Approved by Environmental Health:	Temporary Service	Final Service
	Authorized Signature	Authorized Signature
Inspection/Permit No:		
Date Approved:	<u>/ /</u>	<u>/ /</u>

Water Supplier: North Alamo

Utility Provider: M.V.E.C. AEP

Account/ESI No.: 10032789450961005
 Temporary Pole Permanent Service

regarding the land described as:

Viola Ridge Acres Lot# 46

on _____, 20____, the Hidalgo County Commissioners Court, at a meeting duly called and noticed in accordance with the Texas Open Meetings Act, made the following determinations regarding plat and utility status of the land herein described pursuant to Texas Local Government Code Section 232.028(b):

Fill in "yes" or "no" in each blank

- Yes A plat has been prepared; (Date approved 8-06-09);
- Yes A plat has been reviewed and approved by the Commissioners Court; (verified by [Signature]);
- Yes water service facilities have been constructed or installed to service the subdivision under Local Government Code Section 232.023 and are fully operable; (verified by [Signature]);
- No an organized sewage collection and treatment system is to be used, and under sewer service facilities have been constructed or installed to service the subdivision under Section 232.023 and are fully operable; (verified by [Signature]);
- Yes individual septic systems are to be used, and lots in the subdivision can be adequately and legally served by septic systems under Section 232.023; (verified by [Signature]);
- Yes electrical and gas facilities, if available, have been constructed or installed to service the subdivision under Section 232.023. (verified by [Signature]);

[Signature]
Planning Department Authorized Signature

Hidalgo County Judge

Date

ATTEST: _____
Hidalgo County Clerk

Date



PLANNING DEPARTMENT

Rev. 02-19-10

County of Hidalgo

Main Office
1304 South 25th Street
Edinburg, Texas 78542
956-318-2840
956-318-2844

Precinct No.1 Substation
1902 Joe Stephens Ave.
Weslaco, TX 78596
956-968-4734
956-973-7850

Precinct No.3 Substation
2401 N. Moorefield Rd.
Mission, TX 78572
956-205-7045
956-205-7049

Precinct **0234**

Raul E. Sesin, P.E., CFM
Planning Administrator

Application No: 1-8854

REQUEST FOR HIDALGO COUNTY CERTIFICATE OF PLAT AND UTILITY STATUS UNDER TEXAS LOCAL GOVT. CODE SECTION 232.028(b)

In my status and for the land indicated below, which is located outside of any municipality, I request that the Hidalgo County Commissioners Court make the determinations regarding plat and utility status described in Texas Local Government Code § 232.028(b) and issue a certificate of such determinations:

PARTY MAKING REQUEST:

Name: Reynaldo Nuñez (~~Physical Address~~)
Address: P.O. Box 809 (9001 Vista Ridge Dr.)
Edcouch TX 78538
Phone: 577-4452

IDENTIFICATION OF LAND (e.g., lot and block number of recorded subdivision, designation on plat, address, description in deed, etc.):

Vista Ridge Acres Lot #46

STATUS OF PERSON OR ENTITY MAKING REQUEST:

- Subdivider
 Owner of lot in subdivision
 Resident of lot in a subdivision
 Entity that provides utility service

Reynaldo Nuñez
Requesting Party (Signature)

4/09/12
Date

ATTACHED COPY OF VERIFICATION OF OWNERSHIP OR RESIDENCY OF LOT:

- Deed
 Executory Contract
 Lease
 Rent Receipt
 Affidavit
 Other (describe) permit

.....
This part to be filled out by receiving county official:

Location of land verified and completed request accepted by Hidalgo County for processing on:

4/10/12
Date

[Signature]
County Official

Chapter 232 Texas LGC Application

APPLICATION NO: 1-8854 Apr. 5, 2012

COUNTY OF HIDALGO PLANNING DEPARTMENT 1902 JOE STEPHENS WESLACO TX 78596 TEL 968-4724 FAX 447-8612

V4348-00-000-0046-00

[1] OWNER: NUNEZ, REYNALDO D. 9001 VISTA RIDGE DR. MONTE ALTO TX 78538 Telephone No.

[7] LEGAL DESC./NAME OF SUBDIVISION VISTA RIDGE ACRES LOT 46

LOCATION: 0 FM 88 & MILE 19

[2] CONTRACTOR: SELF

[8] SEWAGE: INSTA

[3] WATER SYSTEM: N AL

[9] CONSTRUCTION TYPE: META

[4] PURPOSE OF APPLICATION: MOBILE HOMES 44-MOBILE HOMES

[10] EST. COST OF CONST.: \$6,500

[5] SIZE OF STRUCTURE: 960 Sq. Ft.

[11] SPECIAL FLOOD HAZARD AREA: YES NO

[6] USE OF BUILDING: REST. ZONE X-44

Special Conditions: No construction allowed over any easements. MUST CUMPLY WITH ALL COUNTY SETBACKS & REGULATIONS SETBACKS FRONT:25" REAR:55' SIDE:6' MIN. ELEV. ABOVE TOP OF CENTERLINE OF ST. 18"

FOR COUNTY USE ONLY APPLICATION FEES

Prepared by [Signature] Date 4/5/12

OTHER TOTAL AMOUNT \$30.00

Approved by [Signature] Date 4/4/12

Light [X] Water [X]

Flood Zone: NO Panel No. /Suffix: 03500 Pct: 1

Community No.: 480334

Certification of Elevation Required: YES NO BFE

Signature of Owner or Applicant [Signature] Date 4-5-12

- A. Setbacks front, side & rear shall be in any deed restrictions. B. No more than one single family residence per lot. C. Applicant shall comply with all of the plat and/or deed restrictions and requirements affecting the lot. D. Permit fee shall be doubled for construction commencing or structures moved in prior to obtaining a permit. E. Applicant/owner states that no structures exist on this tract of land. If found in violation, permit may be revoked.

[NOTICE]

SEPARATE PERMITS ARE REQUIRED FOR SEPTIC TANKS. THIS PERMIT BECOMES NULL AND VOID IF WORK OR CONSTRUCTION AUTHORIZED IS NOT COMMENCED WITHIN 6 MONTHS. OR IF CONSTRUCTION OR WORK IS SUSPENDED OR ABANDONED FOR A PERIOD OF ONE YEAR AT ANYTIME AFTER WORK IS COMMENCED.

I HEREBY CERTIFY THAT I HAVE READ AND EXAMINED THIS APPLICATION AND KNOW THE SAME TO BE TRUE AND CORRECT. ALL PROVISIONS OF LAWS AND REGULATIONS GOVERNING THIS TYPE OF WORK WILL BE COMPLIED WITH WHETHER SPECIFIED HEREIN OR NOT. THE GRANTING OF A PERMIT DOES NOT PRESUME TO GIVE AUTHORITY TO OR CANCEL THE PROVISIONS OF ANY OTHER STATE OR LOCAL LAW REGULATING CONSTRUCTION OR THE PERFORMANCE OF CONSTRUCTION.

SPECIAL WARRANTY DEED WITH VENDOR'S LIEN

Date: March 30, 2012



Grantor: Jack McClelland
Grantor's Mailing Address:
2614 W. Freddy Gonzalez
Edinburg, Texas 78539

Grantee: Reynaldo D. Nunez

Grantee's Mailing Address (including county):
19005 N. Mile 2W
Edcouch, Texas 78538
Hidalgo County, Texas

Consideration: Ten Dollars and other valuable consideration paid by Grantee to Grantor, the receipt of which is hereby acknowledged, and the further consideration of a note of even date that is in the principal amount of Twenty-Eight Thousand Dollars and No Cents (\$28,000.00), and is executed by Grantee, payable to the order of Grantor (the "Purchase Note"). The Purchase Note is secured by a vendor's lien retained in this deed and by a deed of trust of even date to Alan D. Monroe, Trustee.

Property (including any improvements):

Lot(s) 46, Vista Ridge Acres Subdivision, as shown by the map or plat thereof filed for record in the Office of the County Clerk of Hidalgo County, Texas under Clerk's File Number 2023079

Reservations from and Exceptions to Conveyance and Warranty:

1. A lien securing a promissory note (the "Prior Note"), dated May 20, 2009, payable to the order of First National Bank which is described in and secured by a Deed of Trust filed for record in the Office of the County Clerk of Hidalgo County, Texas under Clerk's Document Number 2004719. Grantor shall be obligated to obtain a release of the Property from all liens and security interests securing the Prior Note within 30 days of the date Grantee makes final payment on the Purchase Note;
2. Visible and apparent easements on or across the subject property;
3. Rights of parties in possession;
4. Easements, rights-of-way, and prescriptive rights, whether of record or not;
5. All recorded restrictions, reservations, covenants, conditions, oil and gas leases, mineral severances, and other instruments, other than liens and conveyances, that affect the property;
6. Rights of adjoining owners in any walls and fences situated on a common boundary;
7. Any discrepancies, conflicts, or shortages an area or boundary lines;
8. Any encroachments or overlapping of improvements;
9. All rights, obligations, and other matters emanating from and existing by reason of the creation, establishment, maintenance, and operation of any Water Improvement District, Irrigation District, or other applicable governmental district, agency, or authority;
10. Taxes for the current year and subsequent years, and subsequent assessments for prior years due to change in land usage or ownership;
11. The prior reservation or conveyance of all oil, gas, and other minerals previously reserved or conveyed by any parties having the right to do so;
12. All Easements, restrictions, set back lines, drainage swale requirements, and other matters shown on the plat of Vista Ridge Acres Subdivision, as shown on the plat thereof filed for record in the Office of the County Clerk of Hidalgo County, Texas under Clerk's File Number 2023079; and
13. Subdivision Restrictions filed for record in the Office of the County Clerk of Hidalgo County, Texas affecting the subject property.

SAVE AND EXCEPT, and there is hereby reserved unto Grantor, Grantor's successors and assigns, all oil, gas, and other minerals in, on, or under, or that may be produced from the Property, together with the right of ingress and egress at all times

for the purpose of mining, drilling, exploring, operating, and developing said Property for oil, gas, and/or other minerals and removing the same therefrom.

SAVE AND EXCEPT, and there is hereby reserved unto Grantor, Grantor's successors and assigns, (to the fullest extent permitted by law) all water rights and rights to water (whether riparian, appropriative or otherwise) presently appended or annexed to said property.

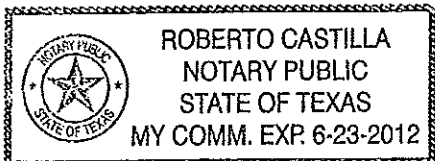
If the Property is subject to an existing Lease for oil and gas, or oil, gas and other minerals, Grantor is entitled to receive the royalties and other benefits that are associated with the Property and payable under the Lease.

Grantor, for the consideration and subject to the reservations from, and exceptions to conveyance and warranty, grants, sells, and conveys to Grantee the Property, together with all and singular the rights and appurtenances thereto in any wise belonging, to have and hold it to Grantee, Grantee's heirs, executors, administrators, successors, or assigns forever. Grantor binds Grantor and Grantor's heirs, executors, administrators, and successors to warrant and forever defend all and singular the property to Grantee and Grantee's heirs, executors, administrators, successors, and assigns against every person whomsoever lawfully claiming or to claim the same or any part thereof, except as to the reservations from and exceptions to warranty, when the claim is by, through, or under Grantor, but not otherwise.

By the acceptance of this Deed, Grantee is taking the Property "as is", "where is" and "with all faults", and without any representations or warranties whatsoever, express or implied, written or oral, it being the intention of Grantor and Grantee to expressly negate and exclude all representations and warranties, including, but not limited to (i) the physical condition of the property or any element thereof, including, without limitation, warranties related to suitability for habitation, merchantability or fitness for a particular purpose; (ii) the nature or quality of construction, structural design and engineering of any improvements; (iii) the quality of the labor and materials included in any improvements; (iv) the soil conditions; drainage or other conditions existing at the property with respect to any particular purpose, developmental potential or otherwise; (v) all warranties created by any affirmation of fact or promise or by any description of the property; and (vi) all other warranties and representations whatsoever, except the warranty of title expressly set forth herein.

The vendor's lien against and superior title to the property are retained until the Purchase Note is fully paid according to its terms, at which time this deed shall become absolute.

When the context requires, singular nouns and pronouns include the plural.



Jack McClelland

Jack McClelland

(Acknowledgment)

State of Texas
County of Hidalgo

This instrument was acknowledged before me on the 30 day of March, 2012, by Jack McClelland .

[Signature]

Notary Public, State of Texas



PLANNING DEPARTMENT

County of Hidalgo

Rev. 02-19-10

Main Office
1304 South 25th Street
Edinburg, Texas 78542
956-318-2840
956-318-2844

Precinct No.1 Substation
1902 Joe Stephens Ave.
Weslaco, TX 78596
956-968-4734
956-973-7850

Precinct No.3 Substation
2401 N. Moorefield Rd.
Mission, TX 78572
956-205-7045
956-205-7049

Precinct ① 2 3 4

Raul E. Sesin, P.E., CFM
Planning Administrator

Application No: 1-8847

HIDALGO COUNTY CERTIFICATE OF PLAT AND UTILITY STATUS UNDER TEXAS LOCAL GOVT. CODE SECTION 232.028(b)

WE THE UNDERSIGNED CERTIFY AS FOLLOWS:

Upon the application of:

Name: Jessica Y Martinez

Address: 2210 Rubyst
Derna TX 78537

Phone: 429-6080

Approved by Environmental Health:	Temporary Service	Final Service
Inspection/Permit No:	Authorized Signature	Authorized Signature
Date Approved:	<u>1 1</u>	<u>P. Sewer</u> <u>4 15 12/12</u>

Water Supplier: N/A

Utility Provider: [] M.V.E.C. [] AEP

Account/ESI No.: N/A
[] Temporary Pole [] Permanent Service

regarding the land described as:

La Panna Gardens Lot 457

on _____, 20____, the Hidalgo County Commissioners Court, at a meeting duly called and noticed in accordance with the Texas Open Meetings Act, made the following determinations regarding plat and utility status of the land herein described pursuant to Texas Local Government Code Section 232.028(b):

Fill in "yes" or "no" in each blank

- Yes A plat has been prepared;
- Yes A plat has been reviewed and approved by the Commissioners Court; water service facilities have been constructed or installed to service the subdivision under Local Government Code Section 232.023 and are fully operable;
- Yes an organized sewage collection and treatment system is to be used, and under sewer service facilities have been constructed or installed to service the subdivision under Section 232.023 and are fully operable;
- No individual septic systems are to be used, and lots in the subdivision can be adequately and legally served by septic systems under Section 232.023;
- Yes electrical and gas facilities, if available, have been constructed or installed to service the subdivision under Section 232.023.

(Date approved 9-29-06);

(verified by Gilbert Pecora);

(verified by [Signature]);

(verified by [Signature]);

(verified by [Signature]);

Planning Department Authorized Signature

Hidalgo County Judge

Date

ATTEST:

Hidalgo County Clerk

Date



PLANNING DEPARTMENT

Rev. 02-19-10

County of Hidalgo

Main Office
1304 South 25th Street
Edinburg, Texas 78542
956-318-2840
956-318-2844

Precinct No.1 Substation
1902 Joe Stephens Ave.
Weslaco, TX 78596
956-968-4734
956-973-7850

Precinct No.3 Substation
2401 N. Moorefield Rd.
Mission, TX 78572
956-205-7045
956-205-7049

Precinct D 2 3 4

Raul E. Sesin, P.E., CFM
Planning Administrator

Application No: 1-8847

REQUEST FOR HIDALGO COUNTY CERTIFICATE OF PLAT AND UTILITY STATUS UNDER TEXAS LOCAL GOVT. CODE SECTION 232.028(b)

In my status and for the land indicated below, which is located outside of any municipality, I request that the Hidalgo County Commissioners Court make the determinations regarding plat and utility status described in Texas Local Government Code § 232.028(b) and issue a certificate of such determinations:

PARTY MAKING REQUEST:

Name: Jessica Y Martinez
Address: 2210 Ruby St
Donna TX 78537
Phone: 429 6080

IDENTIFICATION OF LAND (e.g., lot and block number of recorded subdivision, designation on plat, address, description in deed, etc.):

La Donna Gardens Lot# 57

STATUS OF PERSON OR ENTITY MAKING REQUEST:

- Subdivider
 Owner of lot in subdivision
 Resident of lot in a subdivision
 Entity that provides utility service

Jessica Y Martinez 4-4-12
Requesting Party (Signature) Date

ATTACHED COPY OF VERIFICATION OF OWNERSHIP OR RESIDENCY OF LOT:

- Deed
 Executory Contract
 Lease
 Rent Receipt
 Affidavit
 Other (describe) Permit

.....
This part to be filled out by receiving county official:

Location of land verified and completed request accepted by Hidalgo County for processing on:

4/4/12
Date

[Signature]
County Official

Chapter 232 Texas LGC Application

APPLICATION NO:

1-8847

Apr. 4, 2012

COUNTY OF HIDALGO
PLANNING DEPARTMENT

1902 JOE STEPHENS WESLACO TX 78596
TEL 968-4724 FAX 447-8612

L0810-00-000-0057-00

[1] OWNER: MARTINEZ, JESSICA Y.
2210 RUBY ST.
DONNA, TX 78537
Telephone No. 429-6080

[7] LEGAL DESC./NAME OF SUBDIVISION
LA DONNA GARDENS LOT#57

LOCATION: 0 SOUTH RIVER RD. & LOTT

[2] CONTRACTOR: SELF

[8] SEWAGE: PUBLI

[3] WATER SYSTEM: OTHE

[9] CONSTRUCTION TYPE: WOOD

[4] PURPOSE OF APPLICATION: NEW RESIDENCE
01-RESIDENTIAL NEW-SINGLE DWELLING

[10] EST. COST OF CONST.: \$4,000

[5] SIZE OF STRUCTURE: 900 Sq. Ft.

[11] SPECIAL FLOOD HAZARD AREA: YES
NO

[6] USE OF BUILDING: RES. ZONE B

Special Conditions: No construction allowed over any easements.
MUST COMPLY W/ALL COUNTY SETBACKS & REG.
FRONT 25' REAR 15' CORNER SIDE 10' SIDE 6' FINISH
FLOOR ELEV. 18" ABOVE TOP OF CURB

FOR COUNTY USE ONLY
APPLICATION FEES

Prepared by [Signature]

Date 4/4/12

OTHER
TOTAL AMOUNT \$30.00

Light [X] Water [X]

Flood Zone: NO
Panel No. /Suffix: 0500B Pct: 1

Community No.: 480334

Certification of Elevation
Required: YES [X] NO BFE

- A. Setbacks front, side & rear shall be in any deed restrictions.
B. No more than one single family residence per lot.
C. Applicant shall comply with all of the plat and/or deed restrictions and requirements affecting the lot.
D. Permit fee shall be doubled for construction commencing or structures moved in prior to obtaining a permit.
E. Applicant/owner states that no structures exist on this tract of land. If found in violation, permit may be revoked.

Approved by Jonathan Jordro

Date 4/2/12

Signature of Owner or Applicant [Signature]

Date 4-4-12

[NOTICE]

SEPARATE PERMITS ARE REQUIRED FOR SEPTIC TANKS. THIS PERMIT BECOMES NULL AND VOID IF WORK OR CONSTRUCTION AUTHORIZED IS NOT COMMENCED WITHIN 6 MONTHS. OR IF CONSTRUCTION OR WORK IS SUSPENDED OR ABANDONED FOR A PERIOD OF ONE YEAR AT ANYTIME AFTER WORK IS COMMENCED.

I HEREBY CERTIFY THAT I HAVE READ AND EXAMINED THIS APPLICATION AND KNOW THE SAME TO BE TRUE AND CORRECT. ALL PROVISIONS OF LAWS AND REGULATIONS GOVERNING THIS TYPE OF WORK WILL BE COMPLIED WITH WHETHER SPECIFIED HEREIN OR NOT. THE GRANTING OF A PERMIT DOES NOT PRESUME TO GIVE AUTHORITY TO OR CANCEL THE PROVISIONS OF ANY OTHER STATE OR LOCAL LAW REGULATING CONSTRUCTION OR THE PERFORMANCE OF CONSTRUCTION.

DEED OF TRUST

Note of confidentiality rights: If you are a natural person, you may remove or strike any of the following information from this instrument that transfers an interest in real property before it is filed for record in the public records: you social security or your drivers license number.

Date: February 6, 2012

Grantor: Jessica Yvonne Martinez

Grantor's Mailing Address (including county):
2210 Ruby St
Donna, Texas 78537
Hidalgo County, Texas

Trustee: David Crook

Trustee's Mailing Address (including county):
100 E. Savannah Suite 380
Donna, Texas 78537
Hidalgo County, Texas

Beneficiary: Bono Vita, Ltd

Beneficiary's Mailing Address (including county):
1210 E. Tyler
Harlingen, Texas 78550

Note:

Date:	February 6, 2012
Amount:	Twenty One Thousand Five Hundred and 00/100 Dollars (\$21,500.00)
Maker:	Jessica Yvonne Martinez
Maturity Date:	February 5, 2027

Payee: Bono Vita, Ltd

Property (including any improvements):

Lot 57, La Donna Gardens Subdivision, as shown on the plat thereof, filed for record in the Office of the County Clerk of Hidalgo County, Texas under Volume 51, Page 117-119

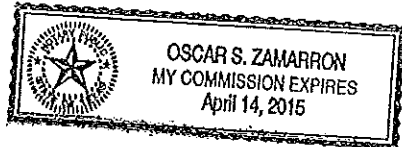
Other Exceptions to Conveyance and Warranty:

1. Visible and apparent easements on or across the subject property;
2. Rights of parties in possession;
3. Easements, rights-of-way, and prescriptive rights, whether of record or not;

following: (a) creation of a lien or encumbrance subordinate to this deed of trust; (b) creation of a purchase money security interest for household appliances; c) transfer by devise, descent or operation of law on the death of a joint tenant; and (d) grant of a lease hold interest of three years or less or without an option to purchase.

Jessica Yvonne Martinez
Jessica Yvonne Martinez

(Acknowledgment)



State of Texas
County of Cameron

This instrument was acknowledged before me on the 6th day of February, 2012, by Jessica Yvonne Martinez .

Oscar S. Zamarron
Notary Public, State of Texas

AFTER RECORDING RETURN TO
Bono Vita, Ltd.
1210 E. Tyler
Harlingen, Texas 78550



CERTIFICATE OF COMPLIANCE

NAME OF THE PROPERTY OWNER: Jessica Y. Martinez

LEGAL DESCRIPTION OF PROPERTY: La Donna Gardens Lot 57 Hidalgo County, Texas

LOCATION OF PROPERTY: 2700 Casablanca Dr

DATE: February 6, 2012

The property described above or in the attached legal description is in compliance with City of Donna's Subdivision Regulations. Utility services may be extended to the property by the public utilities holding a certificate of conveyance and necessity in such area. This certificate applies to the issuance of permits for the construction of a residential and non-residential building.

Compliance with the City of Donna's Subdivision Regulations is based on:

- The city will provide sewer service to the area.
- The city will provide water service to the area.
- The property was subdivided after it being in the City's extraterritorial jurisdiction or corporate limits.
- Where the last recorded conveyance of such lot or tract by metes and bounds was prior to October 15, 1973.
- Where a building was in existence on said lot prior to October 15, 1973.
- Where such subdivision, whether by recorded plat or by actual occupancy and use, was in existence prior to October 15, 1973.
- Where such division of land is used for agricultural purposes in parcels or tracts of more than 5 acres & not involving any new street, alley, or easement of access.
- A Family partition in accordance with Ordinance No. 729.
- Building in compliance with the city's subdivision regulations.
- Previous Deed Before 1995 as per Tommy Ureste, Hidalgo County Planning Dept.

PROPERTY IS SUBJECT TO STATE AND COUNTY REGULATIONS THAT MAY INCLUDE BUILDING PERMITS, FLOOD PLAIN MANAGEMENT, MINIMUM LOT SIZE FOR SEPTIC TANK PERMITS, ALLOWABLE NUMBER OF UNITS PER LOT OR TRACT, POTABLE WATER SUPPLY, ETC.

COMMENTS: Any future division of the property for any purpose will be subject to compliance with the City's review and Subdivision Ordinance requirements and subject to County Planning Department Certificate of approval.

Fernando Flores, Planning Director



PLANNING DEPARTMENT

Rev. 02-19-10

County of Hidalgo

Main Office
1304 South 25th Street
Edinburg, Texas 78542
956-318-2840
956-318-2844

Precinct No.1 Substation
1902 Joe Stephens Ave.
Weslaco, TX 78596
956-968-4734
956-973-7850

Precinct No.3 Substation
2401 N. Moorefield Rd.
Mission, TX 78572
956-205-7045
956-205-7049

Precinct 1 2 3 ④

Raul E. Sesin, P.E., CFM
Planning Administrator

Application No: 4-10598

HIDALGO COUNTY CERTIFICATE OF PLAT AND UTILITY STATUS UNDER TEXAS LOCAL GOVT. CODE SECTION 232.028(b)

WE THE UNDERSIGNED CERTIFY AS FOLLOWS:

Upon the application of:

Name: SAhVadar Mendosa

Address: 23831 Akma St
Monte Alto
Tx 78538

Phone: 210-276-1037

Approved by Environmental Health:	Temporary Service	Final Service
_____	_____	_____
Inspection/Permit No:	Authorized Signature	Authorized Signature
Date Approved:	<u> / /</u>	<u> / /</u>

Water Supplier: North Alamo

Utility Provider: M.V.E.C. AEP

Account/ESI No.: N/A
 Temporary Pole Permanent Service

regarding the land described as:

Jardana Acres #6 lot #3

on _____, 20____, the Hidalgo County Commissioners Court, at a meeting duly called and noticed in accordance with the Texas Open Meetings Act, made the following determinations regarding plat and utility status of the land herein described pursuant to Texas Local Government Code Section 232,028(b):

Fill in "yes" or "no" in each blank

- Yes A plat has been prepared; (Date approved 11-11-07);
- Yes A plat has been reviewed and approved by the Commissioners Court; (verified by [Signature]);
- Yes water service facilities have been constructed or installed to service the subdivision under Local Government Code Section 232.023 and are fully operable; (verified by [Signature]);
- No an organized sewage collection and treatment system is to be used, and under sewer service facilities have been constructed or installed to service the subdivision under Section 232.023 and are fully operable; (verified by [Signature]);
- Yes individual septic systems are to be used, and lots in the subdivision can be adequately and legally served by septic systems under Section 232.023; (verified by [Signature]);
- Yes electrical and gas facilities, if available, have been constructed or installed to service the subdivision under Section 232.023. (verified by [Signature]);

Planning Department Authorized Signature

Hidalgo County Judge

Date

ATTEST:

Hidalgo County Clerk

Date



PLANNING DEPARTMENT

Rev. 02-19-10

County of Hidalgo

Main Office
1304 South 25th Street
Edinburg, Texas 78542
956-318-2840
956-318-2844

Precinct No.1 Substation
1902 Joe Stephens Ave.
Weslaco, TX 78596
956-968-4734
956-973-7850

Precinct No.3 Substation
2401 N. Moorefield Rd.
Mission, TX 78572
956-205-7045
956-205-7049

Precinct 234

Raul E. Sesin, P.E., CFM
Planning Administrator

Application No: 4-10598

REQUEST FOR HIDALGO COUNTY CERTIFICATE OF PLAT AND UTILITY STATUS UNDER TEXAS LOCAL GOVT. CODE SECTION 232.028(b)

In my status and for the land indicated below, which is located outside of any municipality, I request that the Hidalgo County Commissioners Court make the determinations regarding plat and utility status described in Texas Local Government Code § 232.028(b) and issue a certificate of such determinations:

PARTY MAKING REQUEST:

Name: Salvador mendosa

Address: 23831 Almas ST

Monte ALTO TX 78538

Phone: 210-276-1037

IDENTIFICATION OF LAND (e.g., lot and block number of recorded subdivision, designation on plat, address, description in deed, etc.):

Santana Area #6 lot #3

STATUS OF PERSON OR ENTITY MAKING REQUEST:

- Subdivider
- Owner of lot in subdivision
- Resident of lot in a subdivision
- Entity that provides utility service

[Signature]
Requesting Party (Signature)

4/5/12
Date

ATTACHED COPY OF VERIFICATION OF OWNERSHIP OR RESIDENCY OF LOT:

- Deed
- Executory Contract
- Lease
- Rent Receipt
- Affidavit
- Other (describe) Permit

.....
This part to be filled out by receiving county official:

Location of land verified and completed request accepted by Hidalgo County for processing on:

4/10/12
Date

[Signature]
County Official

Chapter 232 Texas LGC Application

APPLICATION NO:
4-10598
May. 9, 2011

COUNTY OF HIDALGO
PLANNING DEPARTMENT
1304 S. 25th Ave EDINBURG TX 78539
TEL 318-2840 FAX 318-2844

L2850-06-000-0003-00

[1] OWNER: MENDOZA, SALVADOR

13194 ALMA ST.
EDCOUCH, TX. 78538
Telephone No. 533-8760

[7] LEGAL DESC./NAME OF SUBDIVISION
LANTANA ACRES #6 LOT 3

LOCATION: 0 2812 & JESUS FLORES

[2] CONTRACTOR: SELF

[8] SEWAGE: EXIST

[3] WATER SYSTEM: N AL

[9] CONSTRUCTION TYPE: OTHE

[4] PURPOSE OF APPLICATION: MOBILE HOMES
44- MOBILE HOMES

[10] EST. COST OF CONST.: \$5,000

[5] SIZE OF STRUCTURE: 1,800 Sq. Ft.

[11] SPECIAL FLOOD HAZARD AREA: YES
 NO

[6] USE OF BUILDING: RES. ZONE-X

Special Conditions: No construction allowed over any easements.
MUST COMPLY W/ALL COUNTY SETBACKS & REGULATIONS
FRONT 25' REAR 35' SIDES 6'
MINIMUM ELEV. 18" ABOVE CENTERLINE OF STREET

**FOR COUNTY USE ONLY
APPLICATION FEES**

OTHER _____
TOTAL AMOUNT **\$30.00**

Light [X] Water [X]

Flood Zone: NO
Panel No. /Suffix: _____ Pct: 4

Community No.: _____

Certification of Elevation
Required: YES NO BFE

- A. Setbacks front, side & rear shall be in any deed restrictions.
- B. No more than one single family residence per lot.
- C. Applicant shall comply with all of the plat and/or deed restrictions and requirements affecting the lot.
- D. Permit fee shall be doubled for construction commencing or structures moved in prior to obtaining a permit.
- E. Applicant/owner states that no structures exist on this tract of land. If found in violation, permit may be revoked.

Prepared by _____ Date _____

Approved by _____ Date _____

Signature of Owner or Applicant _____ Date _____

[NOTICE]

SEPARATE PERMITS ARE REQUIRED FOR SEPTIC TANKS. THIS PERMIT BECOMES NULL AND VOID IF WORK OR CONSTRUCTION AUTHORIZED IS NOT COMMENCED WITHIN 6 MONTHS. OR IF CONSTRUCTION OR WORK IS SUSPENDED OR ABANDONED FOR A PERIOD OF ONE YEAR AT ANYTIME AFTER WORK IS COMMENCED.

I HEREBY CERTIFY THAT I HAVE READ AND EXAMINED THIS APPLICATION AND KNOW THE SAME TO BE TRUE AND CORRECT. ALL PROVISIONS OF LAWS AND REGULATIONS GOVERNING THIS TYPE OF WORK WILL BE COMPLIED WITH WHETHER SPECIFIED HEREIN OR NOT. THE GRANTING OF A PERMIT DOES NOT PRESUME TO GIVE AUTHORITY TO OR CANCEL THE PROVISIONS OF ANY OTHER STATE OR LOCAL LAW REGULATING CONSTRUCTION OR THE PERFORMANCE OF CONSTRUCTION.

SPECIAL WARRANTY DEED WITH VENDOR'S LIEN

Date: September 9, 2010

Grantor: The Three Grandes, Ltd., a Texas Limited Partnership
Grantor's Mailing Address:
P.O. Box 959
Edinburg, Texas 78540

Grantee: Salvador Mendoza

Grantee's Mailing Address (including county):
13194 Alma
Edcouch, Texas 78538
Hidalgo County, Texas

Consideration: Ten Dollars and other valuable consideration paid by Grantee to Grantor, the receipt of which is hereby acknowledged, and the further consideration of a note of even date that is in the principal amount of Twenty-Nine Thousand Five Hundred Dollars and No Cents (\$29,500.00), and is executed by Grantee, payable to the order of Grantor (the "Purchase Note"). The Purchase Note is secured by a vendor's lien retained in this deed and by a deed of trust of even date to Carroll Whiteford, Trustee.

Property (including any improvements):

Lot(s) 3, Lantana Acres No. 6 Subdivision, as shown by the map or plat thereof recorded in Volume 54, Pages 72-75, Map Records of Hidalgo County, Texas

Reservations from and Exceptions to Conveyance and Warranty:

1. A lien securing a promissory note (the "Prior Note"), dated August 27, 2007, payable to the order of Texas State Bank which is described in and secured by a Deed of Trust filed for record in the Office of the County Clerk of Hidalgo County, Texas under Clerk's Document Number 1806701. Grantor shall be obligated to obtain a release of the Property from all liens and security interests securing the Prior Note within 30 days of the date Grantee makes final payment on the Purchase Note;
2. A lien securing a promissory note (the "Second Prior Note"), dated August 27, 2007, payable to the order of Santa Cruz Properties, Ltd., which is described in and secured by a Deed of Trust filed for record in the Office of the County Clerk of Hidalgo County, Texas under Clerk's Document Number 1806702. Grantor shall be obligated to obtain a release of the Property from all liens and security interests securing the Second Prior Note within 30 days of the date Grantee makes final payment on the Purchase Note;
3. Visible and apparent easements on or across the subject property;
4. Rights of parties in possession;
5. Easements, rights-of-way, and prescriptive rights, whether of record or not;
6. All recorded restrictions, reservations, covenants, conditions, oil and gas leases, mineral severances, and other instruments, other than liens and conveyances, that affect the property;
7. Rights of adjoining owners in any walls and fences situated on a common boundary;
8. Any discrepancies, conflicts, or shortages an area or boundary lines;
9. Any encroachments or overlapping of improvements;
10. All rights, obligations, and other matters emanating from and existing by reason of the creation, establishment, maintenance, and operation of any Water Improvement District, Irrigation District, or other applicable governmental district, agency, or authority;
11. Taxes for the current year and subsequent years, and subsequent assessments for prior years due to change in land usage or ownership;
12. The prior reservation or conveyance of all oil, gas, and other minerals previously reserved or conveyed by any parties having the right to do so;

The Three Grandes, Ltd., a Texas Limited Partnership

BY: El Guy Loco, LLC, a Texas Limited Liability Company, General Partner

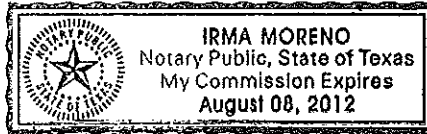
BY: [Signature]
Richard W. Ruppert, President

(Acknowledgment)

State of Texas
County of Hidalgo

This instrument was acknowledged before me on the 9 day of August, 2010, by Richard W. Ruppert, President of El Guy Loco, LLC, a Texas Limited Liability Company in its capacity of General Partner of The Three Grandes, Ltd., a Texas Limited Partnership.

[Signature]
Notary Public, State of Texas



AFTER RECORDING RETURN TO:

The Three Grandes, Ltd.
P.O. Box 959
Edinburg, Texas 78540

Software by ReMerge-It, LLC
(956) 630-9401
Sales@ReMerge-It.com



PLANNING DEPARTMENT

Rev. 02-19-10

County of Hidalgo

Main Office
1304 South 25th Street
Edinburg, Texas 78542
956-318-2840
956-318-2844

Precinct No.1 Substation
1902 Joe Stephens Ave.
Weslaco, TX 78596
956-968-4734
956-973-7850

Precinct No.3 Substation
2401 N. Moorefield Rd.
Mission, TX 78572
956-205-7045
956-205-7049

Precinct ① 2 3 4

Raul E. Sesin, P.E., CFM
Planning Administrator

Application No: 1-8861

HIDALGO COUNTY CERTIFICATE OF PLAT AND UTILITY STATUS UNDER TEXAS LOCAL GOVT. CODE SECTION 232.028(b)

WE THE UNDERSIGNED CERTIFY AS FOLLOWS:

Upon the application of:

Name: Angelica Leyva

Address: PO Box 883
La Blanca, TX
78558

Phone: (956) 992-1820

Approved by Environmental Health:	Temporary Service	Final Service
_____	_____	_____
Inspection/Permit No:	Authorized Signature	Authorized Signature
Date Approved:	<u> / /</u>	<u> / /</u>

Water Supplier: NAUSE

Utility Provider: M.V.E.C. AEP

Account/ESI No.: N/A
 Temporary Pole Permanent Service

regarding the land described as:

Oak Hill Ranches Ph.#2 lot# 118.

on _____, 20____, the Hidalgo County Commissioners Court, at a meeting duly called and noticed in accordance with the Texas Open Meetings Act, made the following determinations regarding plat and utility status of the land herein described pursuant to Texas Local Government Code Section 232,028(b):

Fill in "yes" or "no" in each blank

- Yes A plat has been prepared;
- Yes A plat has been reviewed and approved by the Commissioners Court;
- Yes water service facilities have been constructed or installed to service the subdivision under Local Government Code Section 232.023 and are fully operable;
- No an organized sewage collection and treatment system is to be used, and under sewer service facilities have been constructed or installed to service the subdivision under Section 232.023 and are fully operable;
- Yes individual septic systems are to be used, and lots in the subdivision can be adequately and legally served by septic systems under Section 232.023;
- Yes electrical and gas facilities, if available, have been constructed or installed to service the subdivision under Section 232.023.

(Date approved 04-21-08);

(verified by Gilbert Pecina);

(verified by [Signature]);

(verified by [Signature]);

(verified by [Signature]);

[Signature]
Planning Department Authorized Signature

Hidalgo County Judge

Date

ATTEST:

Hidalgo County Clerk

Date



PLANNING DEPARTMENT

Rev. 02-19-10

County of Hidalgo

Main Office
1304 South 25th Street
Edinburg, Texas 78542
956-318-2840
956-318-2844

Precinct No.1 Substation
1902 Joe Stephens Ave.
Weslaco, TX 78596
956-968-4734
956-973-7850

Precinct No.3 Substation
2401 N. Moorefield Rd.
Mission, TX 78572
956-205-7045
956-205-7049

Precinct ① 2 3 4

Raul E. Sesin, P.E., CFM
Planning Administrator

Application No: 1-8861

REQUEST FOR HIDALGO COUNTY CERTIFICATE OF PLAT AND UTILITY STATUS UNDER TEXAS LOCAL GOVT. CODE SECTION 232.028(b)

In my status and for the land indicated below, which is located outside of any municipality, I request that the Hidalgo County Commissioners Court make the determinations regarding plat and utility status described in Texas Local Government Code § 232.028(b) and issue a certificate of such determinations:

PARTY MAKING REQUEST:

Name: Angelica Leyva

Address: PO Box 883
La Blanca TX 78558

Phone: (956) 292-1870

IDENTIFICATION OF LAND (e.g., lot and block number of recorded subdivision, designation on plat, address, description in deed, etc.):

Oak Hill Ranch Ph. #2 lot #118

STATUS OF PERSON OR ENTITY MAKING REQUEST:

- Subdivider
- Owner of lot in subdivision
- Resident of lot in a subdivision
- Entity that provides utility service

Angelica Leyva
Requesting Party (Signature)

9/10/12
Date

ATTACHED COPY OF VERIFICATION OF OWNERSHIP OR RESIDENCY OF LOT:

- Deed
- Executory Contract
- Lease
- Rent Receipt
- Affidavit
- Other (describe) _____

.....
This part to be filled out by receiving county official:

Location of land verified and completed request accepted by Hidalgo County for processing on:

9/11/12
Date

[Signature]
County Official

Chapter 232 Texas LGC Application

APPLICATION NO:
1-8861
Apr. 10, 2012

COUNTY OF HIDALGO
PLANNING DEPARTMENT
1902 JOE STEPHENS WESLACO TX 78596
TEL 968-4724 FAX 447-8612

O0557-02-000-0118-00

[1] OWNER: LEYVA, ANGELICA

[7] LEGAL DESC./NAME OF SUBDIVISION
OAK HILL RANCH PH.#2 LOT#118

PO BOX 883
LA BLANCA, TX 78558

Telephone No. 292-1820

LOCATION: 0 FM 88 & MILE 20

[2] CONTRACTOR: SELF

[8] SEWAGE: EXIST

[3] WATER SYSTEM: N AL

[9] CONSTRUCTION TYPE: OTHE

[4] PURPOSE OF APPLICATION: MISCELLANEOUS
30-RESIDENTIAL/ADD. & RENOVATION

[10] EST. COST OF CONST.: \$4,000

[5] SIZE OF STRUCTURE: 195 Sq. Ft.

[11] SPECIAL FLOOD HAZARD AREA: YES
 NO

[6] USE OF BUILDING: RES. ZONE X

Special Conditions: No construction allowed over any easements.

MUST COMPLY W/ALL COUNTY SETBACKS & REG.
FRONT 100' SIDES 20' REAR 15' FINISH FLOOR ELEV
18" ABOVE CENTERLINE OF ST.

**FOR COUNTY USE ONLY
APPLICATION FEES**

OTHER _____
TOTAL AMOUNT \$30.00


Light [X] Water [X]

Flood Zone: NO
Panel No. /Suffix: 03500 Pct: 1

Community No.: 480334

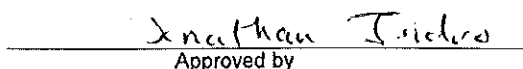
Certification of Elevation
Required: YES NO BFE

- A. Setbacks front, side & rear shall be in any deed restrictions.
- B. No more than one single family residence per lot.
- C. Applicant shall comply with all of the plat and/or deed restrictions and requirements affecting the lot.
- D. Permit fee shall be doubled for construction commencing or structures moved in prior to obtaining a permit.
- E. Applicant/owner states that no structures exist on this tract of land. If found in violation, permit may be revoked.




4/10/12
Date

Prepared by


Approved by

4/2/12
Date


Signature of Owner or Applicant

4/10/12
Date

[NOTICE]

SEPARATE PERMITS ARE REQUIRED FOR SEPTIC TANKS. THIS PERMIT BECOMES NULL AND VOID IF WORK OR CONSTRUCTION AUTHORIZED IS NOT COMMENCED WITHIN 6 MONTHS. OR IF CONSTRUCTION OR WORK IS SUSPENDED OR ABANDONED FOR A PERIOD OF ONE YEAR AT ANYTIME AFTER WORK IS COMMENCED.

I HEREBY CERTIFY THAT I HAVE READ AND EXAMINED THIS APPLICATION AND KNOW THE SAME TO BE TRUE AND CORRECT. ALL PROVISIONS OF LAWS AND REGULATIONS GOVERNING THIS TYPE OF WORK WILL BE COMPLIED WITH WHETHER SPECIFIED HEREIN OR NOT. THE GRANTING OF A PERMIT DOES NOT PRESUME TO GIVE AUTHORITY TO OR CANCEL THE PROVISIONS OF ANY OTHER STATE OR LOCAL LAW REGULATING CONSTRUCTION OR THE PERFORMANCE OF CONSTRUCTION.

SPECIAL WARRANTY DEED WITH VENDOR'S LIEN

NOTICE OF CONFIDENTIALITY RIGHTS: IF YOU ARE A NATURAL PERSON, YOU MAY REMOVE OR STRIKE ANY OR ALL OF THE FOLLOWING INFORMATION FROM THIS INSTRUMENT BEFORE IT IS FILED FOR RECORD IN THE PUBLIC RECORDS: YOUR SOCIAL SECURITY NUMBER OR YOUR DRIVER'S LICENSE NUMBER.

Date: December 1, 2011

Grantor: Jack McClelland
 Grantor's Mailing Address:
 2614 West Freddy Gonzalez
 Edinburg, Texas 78539

Grantee: Angelica Levya and Juan Perez

Grantee's Mailing Address (including county):
 P.O. Box 883
 La Blanca, Texas 78558
 Hidalgo County, Texas

Consideration: Ten Dollars and other valuable consideration paid by Grantee to Grantor, the receipt of which is hereby acknowledged, and the further consideration of a note of even date that is in the principal amount of Forty-Eight Thousand Four Hundred Dollars and No Cents (\$48,400.00), and is executed by Grantee, payable to the order of Grantor (the "Purchase Note"). The Purchase Note is secured by a vendor's lien retained in this deed and by a deed of trust of even date to Alan D. Monroe, Trustee.

Property (including any improvements):

Lot(s) 118, Oak Hill Ranch Phase II Subdivision, Hidalgo County, Texas, as shown by the map or plat thereof recorded in Volume 55, Pages 41-46, Map Records, Hidalgo County, Texas, reference to which is here made for all purposes.

Reservations from and Exceptions to Conveyance and Warranty:

1. Visible and apparent easements on or across the subject property;
2. Rights of parties in possession;
3. Easements, rights-of-way, and prescriptive rights, whether of record or not;
4. All recorded restrictions, reservations, covenants, conditions, oil and gas leases, mineral severances, and other instruments, other than liens and conveyances, that affect the property;
5. Rights of adjoining owners in any walls and fences situated on a common boundary;
6. Any discrepancies, conflicts, or shortages an area or boundary lines;
7. Any encroachments or overlapping of improvements;
8. All rights, obligations, and other matters emanating from and existing by reason of the creation, establishment, maintenance, and operation of any Water Improvement District, Irrigation District, or other applicable governmental district, agency, or authority;

erwise; (v) all warranties created by any affirmation of fact or promise or by any description of the property; and (vi) all other warranties and representations whatsoever, except the warranty of title expressly set forth herein.

The vendor's lien against and superior title to the property are retained until the Purchase Note is fully paid according to its terms, at which time this deed shall become absolute.

When the context requires, singular nouns and pronouns include the plural.


Jack McClelland
Jack McClelland

(Acknowledgment)

State of Texas
County of Hidalgo

This instrument was acknowledged before me on the 7th day of December, 2011, by Jack McClelland.

Norma Price
Notary Public, State of Texas



AFTER RECORDING RETURN TO:

Jack McClelland
2614 West Freddy Gonzalez
Edinburg, Texas 78539



County of Hidalgo

1304 S. 25th Ave. • Edinburg, TX 78542
Phone: (956) 383-0111 • Fax: (956) 383-7351

On-Site Sewerage Inspection Report

Owner: J. McLeod Permit #: 1464
 Address: Oak Hill Ranches Phone #: _____
 Location: Lot 118 No. Bedrooms: 4
 Tank Type: Concrete

Inside diameter: 5'
 Inside length of sides: _____
 Liquids depth or distance from tank bottom to outlet bottom: 48"
 Airspace (approximately): 3'
 Approximate gallon cap.: 2,500-3,000

Drain Field: Trench ✓ Bed: _____ Evapotranspiration: _____
 Distance from private well: 1-1/2'
 Distance from foundation: To tank: 20' To drainfield: 32'
 Distance from property line: To tank AC To drainfield: AC
 Depth of Trench: 36" Width of trench: 36"
 Backfill material: I: _____ II: ✓ III: _____

Dimensions: 260' X 5' = 1300 Sq. Ft.

Gravel: Natural: _____ Crushed: _____ Washed: ✓
 Amount: 26 yards, or Tons (per installation)

Pipe: Type: 2725 Brand (if known): _____ Number of feet: 260'

General conditions and Workmanship:

- Solid Lines from house schedule 40 and have cleanout..... YES NO
- T's installed in tank at least 25% of liquid level YES NO
- Trench or bed bottom essentially level..... YES NO
- Gravel generally consistent 12" depth throughout field..... YES NO
- Perforated pipe generally level throughout field..... YES NO
- Porous media uniform (.72-2.0 inches)..... YES NO
- Inlet and outlet flow clearly marked..... YES NO
- Port holes 12" in diameter..... YES NO
- Are end caps provided if drainfield not looped..... YES NO
- Septic tank sturdy/water-tight YES NO
- Geo-textile fabric used for the permeable soil barrier..... YES NO
- Manufacturer's name address & tank capacity clearly visible..... YES NO

Installer: J. A. Gonzalez License No.: 1350

Remarks: _____

Inspector: [Signature] Date: 3-23-2012
 D.R. Lic. # 20831



PLANNING DEPARTMENT

Rev. 02-19-10

County of Hidalgo

Main Office
1304 South 25th Street
Edinburg, Texas 78542
956-318-2840
956-318-2844

Precinct No.1 Substation
1902 Joe Stephens Ave.
Weslaco, TX 78596
956-968-4734
956-973-7850

Precinct No.3 Substation
2401 N. Moorefield Rd.
Mission, TX 78572
956-205-7045
956-205-7049

Precinct ① 2 3 4

Raul E. Sesin, P.E., CFM
Planning Administrator

Application No: 1-7162

HIDALGO COUNTY CERTIFICATE OF PLAT AND UTILITY STATUS UNDER TEXAS LOCAL GOVT. CODE SECTION 232.028(b)

WE THE UNDERSIGNED CERTIFY AS FOLLOWS:

Upon the application of:

Name: Nayely Castro

Address: 2518 Grande
St. Donna TX
78537

Phone: 355-0376

Approved by Environmental Health:	Temporary Service	Final Service
	Authorized Signature	Authorized Signature
Inspection/Permit No:		
Date Approved:	/ /	/ /

Water Supplier: City

Utility Provider: [M.V.E.C.] [AEP]

Account/ESI No.: 263082-001
[Temporary Pole] [Permanent Service]

regarding the land described as:

La Donna Gardens Lot #53

on _____, 20____, the Hidalgo County Commissioners Court, at a meeting duly called and noticed in accordance with the Texas Open Meetings Act, made the following determinations regarding plat and utility status of the land herein described pursuant to Texas Local Government Code Section 232,028(b):

Fill in "yes" or "no" in each blank

- Yes A plat has been prepared;
- Yes A plat has been reviewed and approved by the Commissioners Court;
- Yes water service facilities have been constructed or installed to service the subdivision under Local Government Code Section 232.023 and are fully operable;
- Yes an organized sewage collection and treatment system is to be used, and under sewer service facilities have been constructed or installed to service the subdivision under Section 232.023 and are fully operable;
- No individual septic systems are to be used, and lots in the subdivision can be adequately and legally served by septic systems under Section 232.023;
- Yes electrical and gas facilities, if available, have been constructed or installed to service the subdivision under Section 232.023.

(Date approved 9-29-06);

(verified by Gilbert Poena);

(verified by [Signature]);

(verified by [Signature]);

(verified by [Signature]);

Planning Department Authorized Signature

Hidalgo County Judge

Date

ATTEST:

Hidalgo County Clerk

Date



PLANNING DEPARTMENT

County of Hidalgo

Rev. 02-19-10

Main Office
1304 South 25th Street
Edinburg, Texas 78542
956-318-2840
956-318-2844

Precinct No.1 Substation
1902 Joe Stephens Ave.
Weslaco, TX 78596
956-968-4734
956-973-7850

Precinct No.3 Substation
2401 N. Moorefield Rd.
Mission, TX 78572
956-205-7045
956-205-7049

Precinct ① 2 3 4

Raul E. Sesin, P.E., CFM
Planning Administrator

Application No: 1-7162

REQUEST FOR HIDALGO COUNTY CERTIFICATE OF PLAT AND UTILITY STATUS UNDER TEXAS LOCAL GOVT. CODE SECTION 232.028(b)

In my status and for the land indicated below, which is located outside of any municipality, I request that the Hidalgo County Commissioners Court make the determinations regarding plat and utility status described in Texas Local Government Code § 232.028(b) and issue a certificate of such determinations:

PARTY MAKING REQUEST:

Name: Nayely Castro
Address: 2578 Brande St.
Donna TX 78537
Phone: 355-0376

IDENTIFICATION OF LAND (e.g., lot and block number of recorded subdivision, designation on plat, address, description in deed, etc.):

La Donna Gardens Lot #53

STATUS OF PERSON OR ENTITY MAKING REQUEST:

- Subdivider
 Owner of lot in subdivision
 Resident of lot in a subdivision
 Entity that provides utility service

[Signature]
Requesting Party (Signature)

4/10/12
Date

ATTACHED COPY OF VERIFICATION OF OWNERSHIP OR RESIDENCY OF LOT:

- Deed
 Executory Contract
 Lease
 Rent Receipt
 Affidavit
 Other (describe) Permit

.....
This part to be filled out by receiving county official:

Location of land verified and completed request accepted by Hidalgo County for processing on:

4/12/12
Date

[Signature]
County Official

Chapter 232 Texas LGC Application

APPLICATION NO:
1-7162
Apr. 30, 2010

COUNTY OF HIDALGO
PLANNING DEPARTMENT
1902 JOE STEPHENS WESLACO TX 78596
TEL 968-4724 FAX 447-8612

L0810-00-000-0053-00

[1] OWNER: JARAMILLO, JUAN A. & NAYELY

2518 GRANDE ST.
DONNA, TX. 78537

Telephone No. 272-4073

[7] LEGAL DESC./NAME OF SUBDIVISION
LA DONNA GARDENS LOT 53

LOCATION: 0 IVEY RD. & S. RIVER RD.

[2] CONTRACTOR: SANTANA'S CONSTRUCTION

[8] SEWAGE: PUBLI

[3] WATER SYSTEM: CITY

[9] CONSTRUCTION TYPE: BLOC

[4] PURPOSE OF APPLICATION: NEW RESIDENCE
01-RESIDENTIAL NEW-SINGLE DWELLING

[10] EST. COST OF CONST.: \$70,000

[5] SIZE OF STRUCTURE: 2,050 Sq. Ft.

[11] SPECIAL FLOOD HAZARD AREA: YES
 NO

[6] USE OF BUILDING: RES.ZONE-B

Special Conditions: No construction allowed over any easements.
MUST COMPLY WITH REGULATIONS & SETBACKS
FRONT 25' SIDE'S 6' REAR 15' FINISH FLOOR OF ELEV.
18" TOP OF CURB.

FOR COUNTY USE ONLY
APPLICATION FEES

OTHER _____
TOTAL AMOUNT \$30.00

Light [X] Water [X]

Flood Zone: LO
Panel No. /Suffix: _____ Pct: 1

Community No.: _____

Certification of Elevation
Required: ___ YES NO ___ BFE

- A. Setbacks front, side & rear shall be in any deed restrictions.
- B. No more than one single family residence per lot.
- C. Applicant shall comply with all of the plat and/or deed restrictions and requirements affecting the lot.
- D. Permit fee shall be doubled for construction commencing or structures moved in prior to obtaining a permit.
- E. Applicant/owner states that no structures exist on this tract of land. If found in violation, permit may be revoked.

Prepared by
[Signature]

Date
4-30-10

Approved by
[Signature] Date 4-26-10

Signature of Owner or Applicant
[Signature]

Date

[NOTICE]

SEPARATE PERMITS ARE REQUIRED FOR SEPTIC TANKS. THIS PERMIT BECOMES NULL AND VOID IF WORK OR CONSTRUCTION AUTHORIZED IS NOT COMMENCED WITHIN 6 MONTHS. OR IF CONSTRUCTION OR WORK IS SUSPENDED OR ABANDONED FOR A PERIOD OF ONE YEAR AT ANYTIME AFTER WORK IS COMMENCED.

I HEREBY CERTIFY THAT I HAVE READ AND EXAMINED THIS APPLICATION AND KNOW THE SAME TO BE TRUE AND CORRECT. ALL PROVISIONS OF LAWS AND REGULATIONS GOVERNING THIS TYPE OF WORK WILL BE COMPLIED WITH WHETHER SPECIFIED HEREIN OR NOT. THE GRANTING OF A PERMIT DOES NOT PRESUME TO GIVE AUTHORITY TO OR CANCEL THE PROVISIONS OF ANY OTHER STATE OR LOCAL LAW REGULATING CONSTRUCTION OR THE PERFORMANCE OF CONSTRUCTION.

SPECIAL WARRANTY DEED

Note of confidentiality rights: If you are a natural person, you may remove or strike any of the following information from this instrument that transfer an interest in real property before it is filed for record in the public records: you social security or your drivers license number.

Date: July 6, 2009

Grantor: Bono Vita, Ltd
 Grantor's Mailing Address:
 1210 E. Tyler
 Harlingen, Texas 78550

Grantee: Juan A. Jaramillo and Nayely Castro
 Grantee's Mailing Address (including county):
 2518 Grande St.
 Donna, Texas 78537
 Hidalgo County

Consideration: Ten Dollars and other valuable consideration paid by Grantee to Grantor, the receipt of which is hereby acknowledged.

Property (including any improvements):

Lot 53, La Donna Gardens Subdivision, as shown on the plat thereof, filed for record in the Office of the County Clerk of Hidalgo, Texas under Volume 51, Page 117-119.

Reservations from and Exceptions to Conveyance and Warranty:

1. A lien securing note payable to the order of Lone Star National Bank and secured by a deed of trust recorded under Document No. 1496980 of the official records of Hidalgo County, Texas and transferred in a Transfer of Lien to Cameron Life Insurance Company dated July 20, 2008, under Document No. 1932018 of the Official Records of Hidalgo County, Texas. Grantor shall be obligated to obtain a release of the Property from all liens and security interests securing the Prior Note within 30 days of the date Grantee makes final payment on the Purchase Note.
2. **All lots must be used for single-family residential purposes only.**
3. Visible and apparent easements on or across the subject property;
4. Rights of parties in possession;
5. Easements, rights-of-way, and prescriptive rights, whether of record or not;
6. All recorded restrictions, reservations, covenants, conditions, oil and gas leases, mineral severances, and other instruments, other than liens and conveyances, that affect the property;
7. Rights of adjoining owners in any walls and fences situated on a common boundary;
8. Any discrepancies, conflicts, or shortages an area or boundary lines;
9. Any encroachments or overlapping of improvements;
10. All rights, obligations, and other matters emanating from and existing by reason of the creation, establishment, maintenance, and operation of any Water Improvement District, Irrigation District, or other applicable governmental district, agency, or authority;

11. Taxes for the current year and subsequent years, and subsequent assessments for prior years due to change in land usage or ownership;
12. The prior reservation or conveyance of all oil, gas, and other minerals previously reserved or conveyed by any parties having the right to do so;
13. All Easements, restrictions, set back lines, drainage swale requirements, and other matters shown on the plat of the subdivision in which the property is located filed for record in the Office of the County Clerk of Hidalgo County.

SAVE AND EXCEPT, and there is hereby reserved unto Grantor, Grantor's successors and assigns, all oil, gas, and other minerals in, on, or under, or that may be produced from the Property, together with the right of ingress and egress at all times for the purpose of mining, drilling, exploring, operating, and developing said Property for oil, gas, and/or other minerals and removing the same therefrom.

SAVE AND EXCEPT, and there is hereby reserved unto Grantor, Grantor's successors and assigns, (to the fullest extent permitted by law) all water rights and rights to water (whether riparian, appropriative or otherwise) presently appended or annexed to said property.


Grantor, for the consideration and subject to the reservations from, and exceptions to conveyance and warranty, grants, sells, and conveys to Grantee the Property, together with all and singular the rights and appurtenances thereto in any wise belonging, to have and hold it to Grantee, Grantee's heirs, executors, administrators, successors, or assigns forever. Grantor binds Grantor and Grantor's heirs, executors, administrators, and successors to warrant and forever defend all and singular the property to Grantee and Grantee's heirs, executors, administrators, successors, and assigns against every person whomsoever lawfully claiming or to claim the same or any part thereof, except as to the reservations from and exceptions to warranty, when the claim is by, through, or under Grantor, but not otherwise.

By the acceptance of this Deed, Grantee is taking the Property "as is", "where is" and "with all faults", and without any representations or warranties whatsoever, express or implied, written or oral, it being the intention of Grantor and Grantee to expressly negate and exclude all representations and warranties, including, but not limited to (i) the physical condition of the property or any element thereof, including, without limitation, warranties related to suitability for habitation, merchantability or fitness for a particular purpose; (ii) the nature or quality of construction, structural design and engineering of any improvements; (iii) the quality of the labor and materials included in any improvements; (iv) the soil conditions; drainage or other conditions existing at the property with respect to any particular purpose, developmental potential or otherwise; (v) all warranties created by any affirmation of fact or promise or by any description of the property; and (vi) all other warranties and representations whatsoever, except the warranty of title expressly set forth herein.

The vendor's lien against and superior title to the property are retained until the Purchase Note is fully paid according to its terms, at which time this deed shall become absolute.

When the context requires, singular nouns and pronouns include the plural.

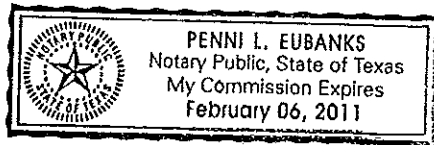
Bono Vita, Ltd,
a Texas Limited Partnership
by SRC Management, Inc., a Texas Corporation
as its General Partner

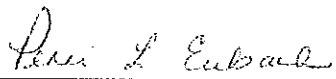
BY: 
Scot Campbell, President

(Acknowledgment)

State of Texas
County of Cameron

This instrument was acknowledged before me on the 7TH day of July, 2009 by Scot Campbell, President of SRC Management, Inc., General Partner of Bono Vita, Ltd., a Texas Limited Partnership.




Notary Public, State of Texas

AFTER RECORDING RETURN TO:

Bono Vita, Ltd.
1210 E. Tyler
Harlingen, Texas 78550