





# PLANNING DEPARTMENT

## County of Hidalgo

Rev. 02-19-10

Main Office  
1304 South 25<sup>th</sup> Street  
Edinburg, Texas 78542  
956-318-2840  
956-318-2844

Precinct No.1 Substation  
1902 Joe Stephens Ave.  
Weslaco, TX 78596  
956-968-4734  
956-973-7850

Precinct No.3 Substation  
2401 N. Moorefield Rd.  
Mission, TX 78572  
956-205-7045  
956-205-7049

Precinct 1 2 3 4

Raul E. Sesin, P.E., CFM  
Planning Administrator

Application No: 1-9199

### HIDALGO COUNTY CERTIFICATE OF PLAT AND UTILITY STATUS UNDER TEXAS LOCAL GOVT. CODE SECTION 232.028(b)

WE THE UNDERSIGNED CERTIFY AS FOLLOWS:

Upon the application of:

Name: Henoc Macias

Address: 4509 Old La Blanca Rd.  
Donna, TX 79537 - 8185

Phone: 956 533-7293

Approved by Environmental Health:	Temporary Service	Final Service
_____	_____	_____
Inspection/Permit No:	Authorized Signature	Authorized Signature
Date Approved:	<u>  /  /  </u>	<u>  /  /  </u>

Water Supplier: NWS

Utility Provider: [ ] M.V.E.C. [ ] AEP

Account/ESI No.: N/A  
[ ] Temporary Pole [ ] Permanent Service

regarding the land described as:

COURTAS LOT 2

on \_\_\_\_\_, 20\_\_\_\_, the Hidalgo County Commissioners Court, at a meeting duly called and noticed in accordance with the Texas Open Meetings Act, made the following determinations regarding plat and utility status of the land herein described pursuant to Texas Local Government Code Section 232,028(b):

Fill in "yes" or "no" in each blank

- YES A plat has been prepared;
- YES A plat has been reviewed and approved by the Commissioners Court; water service facilities have been constructed or installed to service the subdivision under Local Government Code Section 232.023 and are fully operable;
- NO an organized sewage collection and treatment system is to be used, and under sewer service facilities have been constructed or installed to service the subdivision under Section 232.023 and are fully operable;
- YES individual septic systems are to be used, and lots in the subdivision can be adequately and legally served by septic systems under Section 232.023;
- YES electrical and gas facilities, if available, have been constructed or installed to service the subdivision under Section 232.023.

(Date approved 2/14/05);

(verified by [Signature]);

(verified by [Signature]);

(verified by [Signature]);

(verified by [Signature]);

\_\_\_\_\_  
Planning Department Authorized Signature

\_\_\_\_\_  
Hidalgo County Judge

\_\_\_\_\_  
Date

ATTEST:

\_\_\_\_\_  
Hidalgo County Clerk

\_\_\_\_\_  
Date



# PLANNING DEPARTMENT

Rev. 02-19-10

## County of Hidalgo

Main Office  
1304 South 25<sup>th</sup> Street  
Edinburg, Texas 78542  
956-318-2840  
956-318-2844

Precinct No.1 Substation  
1902 Joe Stephens Ave.  
Weslaco, TX 78596  
956-968-4734  
956-973-7850

Precinct No.3 Substation  
2401 N. Moorefield Rd.  
Mission, TX 78572  
956-205-7045  
956-205-7049

Precinct 0234

Raul E. Sesin, P.E., CFM  
Planning Administrator

Application No: 1-9199

### REQUEST FOR HIDALGO COUNTY CERTIFICATE OF PLAT AND UTILITY STATUS UNDER TEXAS LOCAL GOVT. CODE SECTION 232.028(b)

In my status and for the land indicated below, which is located outside of any municipality, I request that the Hidalgo County Commissioners Court make the determinations regarding plat and utility status described in Texas Local Government Code § 232.028(b) and issue a certificate of such determinations:

#### PARTY MAKING REQUEST:

Name: Henoc Macias

Address: 809 Park Dr  
Donna, TX 78537

Phone: 956-533-7293

IDENTIFICATION OF LAND (e.g., lot and block number of recorded subdivision, designation on plat, address, description in deed, etc.): 4509 old La Blanca Rd. Donna, TX 78537-8185 Lot 2 of Coulter subdivision

#### STATUS OF PERSON OR ENTITY MAKING REQUEST:

- Subdivider
- Owner of lot in subdivision
- Resident of lot in a subdivision
- Entity that provides utility service

Henoc Macias  
Requesting Party (Signature)

July 19, 2012  
Date

#### ATTACHED COPY OF VERIFICATION OF OWNERSHIP OR RESIDENCY OF LOT:

- Deed
- Executory Contract
- Lease
- Rent Receipt
- Affidavit
- Other (describe) PERMIT

.....  
This part to be filled out by receiving county official:

Location of land verified and completed request accepted by Hidalgo County for processing on:

7/25/12  
Date

[Signature]  
County Official

# Chapter 232 Texas LGC Application

APPLICATION NO:

1-9199

Jul. 19, 2012

COUNTY OF HIDALGO  
PLANNING DEPARTMENT

1902 JOE STEPHENS WESLACO TX 78596  
TEL 968-4724 FAX 447-8612

C8420-00-000-0002-00

[ 1 ] OWNER: MACIAS, HENOC & NANCY L  
809 PARK ST

[ 7 ] LEGAL DESC./NAME OF SUBDIVISION  
COULTAS LOT 2

DONNA TX 78537

Telephone No.

LOCATION: 0

[ 2 ] CONTRACTOR: SELF

[ 8 ] SEWAGE: EXIST

[ 3 ] WATER SYSTEM: N AL

[ 9 ] CONSTRUCTION TYPE: META

[ 4 ] PURPOSE OF APPLICATION: MOBILE HOMES  
44-MOBILE HOMES

[ 10 ] EST. COST OF CONST.: \$5,000

[ 5 ] SIZE OF STRUCTURE: 1,200 Sq. Ft.

[ 11 ] SPECIAL FLOOD HAZARD AREA:  YES  
 NO

[ 6 ] USE OF BUILDING: REST. ZONE X-44

### Special Conditions: No construction allowed over any easements.

MUST CUMPLY WITH ALL COUNTY SETBACKS & REGULATIONS  
SETBACKS FRONT:25' REAR:25' N.SIDE:25' S. SIDE15'  
MIN. ELEV. ABOVE TOP OF PAVEMENT 18"

### FOR COUNTY USE ONLY APPLICATION FEES

OTHER \_\_\_\_\_  
TOTAL AMOUNT . . . . . \$30.00


Light [X] Water [ ]

Flood Zone: NO  
Panel No. /Suffix: 0425C Pct: 0

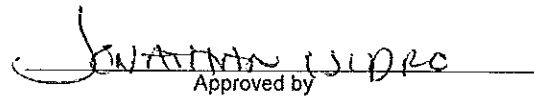
Community No.: 480334

Certification of Elevation  
Required:  YES  NO  BFE


- A. Setbacks front, side & rear shall be in any deed restrictions.
- B. No more than one single family residence per lot.
- C. Applicant shall comply with all of the plat and/or deed restrictions and requirements affecting the lot.
- D. Permit fee shall be doubled for construction commencing or structures moved in prior to obtaining a permit.
- E. Applicant/owner states that no structures exist on this tract of land. If found in violation, permit may be revoked.

  
Prepared by

7/19/12  
Date

  
Approved by

1/25/12  
Date

  
Signature of Owner or Applicant

7/19/12  
Date

### [ NOTICE ]

SEPARATE PERMITS ARE REQUIRED FOR SEPTIC TANKS. THIS PERMIT BECOMES NULL AND VOID IF WORK OR CONSTRUCTION AUTHORIZED IS NOT COMMENCED WITHIN 6 MONTHS. OR IF CONSTRUCTION OR WORK IS SUSPENDED OR ABANDONED FOR A PERIOD OF ONE YEAR AT ANYTIME AFTER WORK IS COMMENCED.

I HEREBY CERTIFY THAT I HAVE READ AND EXAMINED THIS APPLICATION AND KNOW THE SAME TO BE TRUE AND CORRECT. ALL PROVISIONS OF LAWS AND REGULATIONS GOVERNING THIS TYPE OF WORK WILL BE COMPLIED WITH WHETHER SPECIFIED HEREIN OR NOT. THE GRANTING OF A PERMIT DOES NOT PRESUME TO GIVE AUTHORITY TO OR CANCEL THE PROVISIONS OF ANY OTHER STATE OR LOCAL LAW REGULATING CONSTRUCTION OR THE PERFORMANCE OF CONSTRUCTION.

**NOTICE OF CONFIDENTIALITY RIGHTS: IF YOU ARE A NATURAL PERSON, YOU MAY REMOVE OR STRIKE ANY OF THE FOLLOWING INFORMATION FROM THIS INSTRUMENT BEFORE IT IS FILED FOR RECORD IN THE PUBLIC RECORDS: YOUR SOCIAL SECURITY NUMBER OR YOUR DRIVER'S LICENSE NUMBER.**

**Warranty Deed with Vendor's Lien**

**Date:** April 7, 2005

**Grantor:** ADELE COULTAS, a widow

**Grantor's Mailing Address:**

ADELE COULTAS  
4521 Old La Blanca Rd., Unit No. 4  
Donna, TX 78537  
Hidalgo County

**Grantee:** HENOC MACIAS and NANCY L. MACIAS, husband and wife

**Grantee's Mailing Address:**

HENOC MACIAS and NANCY L. MACIAS  
809 Park Street  
Donna, TX 78537  
Hidalgo County

**Consideration:**

Cash and a note of even date executed by Grantee and payable to the order of Grantor in the principal amount of NINETY-SIX THOUSAND SEVEN HUNDRED AND NO/100 DOLLARS (\$96,700.00). The note is secured by a first and superior vendor's lien and superior title retained in this deed and by a first-lien deed of trust of even date from Grantee to TERRY D. KEY, trustee.

**Property (including any improvements):**

All of Lots 2 and 3, COULTAS SUBDIVISION, an Addition to the City of Donna, Hidalgo County, Texas, according to the map recorded in Volume 47, Page 70, Map Records in the Office of the County Clerk of Hidalgo County, Texas, reference to which is here made for all purposes.

**Reservations from Conveyance:**

None

**Exceptions to Conveyance and Warranty:**

- 1) Restrictive covenants of record in Volume 47, Page 70, Map Records of

Hidalgo County, Texas, but omitting any covenant or restriction based on race, color, religion, sex, handicap, familial status or national origin unless and only to the extent that said covenant (a) is exempt under Chapter 42, Section 3607 of the United States or (b) relates to handicap but does not discriminate against handicapped persons.

- 2) Blanket easements, rules, regulations and rights in favor of Donna Irrigation District Hidalgo County No. 1.
- 3) Minimum floor elevations, setback lines, utility easements, 25 foot swale easement and restrictions as shown on the map of Coultas Subdivision, recorded Volume 47, Page 70, Map Records of Hidalgo County, Texas.
- 4) An undivided 1/2 of 1/8 non-participating royalty interest in all oil, gas and other minerals has been heretofore reserved by prior grantors as set forth in Deed dated February 16, 1953, recorded in Volume 767, Page 511, Deed Records of Hidalgo County, Texas.
- 5) Rights of parties in possession.
- 6) Visible and apparent easements on or across the property described.

Grantor, for the Consideration and subject to the Reservations from Conveyance and the Exceptions to Conveyance and Warranty, grants, sells, and conveys to Grantee the Property, together with all and singular the rights and appurtenances thereto in anyway belonging, to have and to hold it to Grantee and Grantee's heirs, successors, and assigns forever. Grantor binds Grantor and Grantor's heirs and successors to warrant and forever defend all and singular the Property to Grantee and Grantee's heirs, successors, and assigns against every person whomsoever lawfully claiming or to claim the same or any part thereof, except as to the Reservations from Conveyance and the Exceptions to Conveyance and Warranty.

The vendor's lien against and superior title to the Property are retained until each note described is fully paid according to its terms, at which time this deed will become absolute.

As a material part of the Consideration for this deed, Grantor and Grantee agree that Grantee is taking the Property "AS IS" with any and all latent and patent defects and that there is no warranty by Grantor that the Property has a particular financial value or is fit for a particular purpose. Grantee acknowledges and stipulates that Grantee is not relying on any representation, statement, or other assertion with respect to the Property condition but is relying on Grantee's examination of the Property. Grantee takes the Property with the express understanding and stipulation that there are no express or implied warranties except for limited warranties of title set forth in this deed.

When the context requires, singular nouns and pronouns include the plural.

  
ADELE COULTAS

STATE OF TEXAS )

COUNTY OF HIDALGO )

This instrument was acknowledged before me on April 8, 2005,  
by ADELE COULTAS.

Rachel Torres  
Notary Public, State of Texas



Charge to: VALLEY LAND TITLE CO.

PREPARED IN THE OFFICE OF:

Jones, Galligan, Key & Lozano, L.L.P.  
2300 West Pike Boulevard, Suite 300  
Post Office Drawer 1247  
Weslaco, Texas 78599-1247  
Tel: (956) 968-5402  
Fax: (956) 968-6089

AFTER RECORDING RETURN TO:

Jones, Galligan, Key & Lozano, L.L.P.  
2300 West Pike Boulevard, Suite 300  
Post Office Drawer 1247  
Weslaco, Texas 78599-1247  
Tel: (956) 968-5402  
Fax: (956) 968-6089

H:\RACHELVRE21121.ded  
AGL:rl  
Page 3

Filed for Record in:  
Hidalgo County  
by J. D. Salinas, III  
County Clerk  
On: May 16, 2005 at 12:17p  
As a Recording  
Document Number: 1471738  
Total Fees: 18.00  
Receipt Number - 675550  
By: Adriana Salis, Deputy



# PLANNING DEPARTMENT

## County of Hidalgo

Rev. 02-19-10

Main Office  
1304 South 25<sup>th</sup> Street  
Edinburg, Texas 78542  
956-318-2840  
956-318-2844

Precinct No.1 Substation  
1902 Joe Stephens Ave.  
Weslaco, TX 78596  
956-968-4734  
956-973-7850

Precinct No.3 Substation  
2401 N. Moorefield Rd.  
Mission, TX 78572  
956-205-7045  
956-205-7049

Precinct 1 2 3 4

Raul E. Sesin, P.E., CFM  
Planning Administrator

Application No: 19200

### HIDALGO COUNTY CERTIFICATE OF PLAT AND UTILITY STATUS UNDER TEXAS LOCAL GOVT. CODE SECTION 232.028(b)

WE THE UNDERSIGNED CERTIFY AS FOLLOWS:

Upon the application of:

Name: Henoc Maeias

Address: 4465 Old La Blanca Rd.  
Donna, TX 78537-8185

Phone: 956-533-7093

Approved by Environmental Health:	Temporary Service	Final Service
_____	_____	_____
Inspection/Permit No:	Authorized Signature	Authorized Signature
Date Approved:	____/____/____	____/____/____

Water Supplier: NAWS

Utility Provider:  M.V.E.C.  AEP

Account/ESI No.: N/A  
 Temporary Pole  Permanent Service

regarding the land described as:

COULTAS LOT 3

on \_\_\_\_\_, 20\_\_\_\_, the Hidalgo County Commissioners Court, at a meeting duly called and noticed in accordance with the Texas Open Meetings Act, made the following determinations regarding plat and utility status of the land herein described pursuant to Texas Local Government Code Section 232,028(b):

Fill in "yes" or "no" in each blank

- yes A plat has been prepared;
- yes A plat has been reviewed and approved by the Commissioners Court;
- yes water service facilities have been constructed or installed to service the subdivision under Local Government Code Section 232.023 and are fully operable;
- no an organized sewage collection and treatment system is to be used, and under sewer service facilities have been constructed or installed to service the subdivision under Section 232.023 and are fully operable;
- yes individual septic systems are to be used, and lots in the subdivision can be adequately and legally served by septic systems under Section 232.023;
- yes electrical and gas facilities, if available, have been constructed or installed to service the subdivision under Section 232.023.

(Date approved 2/14/05);  
LEONAR MAEIAS

(verified by \_\_\_\_\_);

(verified by \_\_\_\_\_);

(verified by \_\_\_\_\_);

(verified by \_\_\_\_\_);

\_\_\_\_\_  
Planning Department Authorized Signature

\_\_\_\_\_  
Hidalgo County Judge

\_\_\_\_\_  
Date

ATTEST:

\_\_\_\_\_  
Hidalgo County Clerk

\_\_\_\_\_  
Date



# PLANNING DEPARTMENT

Rev. 02-19-10

## County of Hidalgo

Main Office  
1304 South 25<sup>th</sup> Street  
Edinburg, Texas 78542  
956-318-2840  
956-318-2844

Precinct No.1 Substation  
1902 Joe Stephens Ave.  
Weslaco, TX 78596  
956-968-4734  
956-973-7850

Precinct No.3 Substation  
2401 N. Moorefield Rd.  
Mission, TX 78572  
956-205-7045  
956-205-7049

Precinct 1 2 3 4

Raul E. Sesin, P.E., CFM  
Planning Administrator

Application No: 1-9200

### REQUEST FOR HIDALGO COUNTY CERTIFICATE OF PLAT AND UTILITY STATUS UNDER TEXAS LOCAL GOVT. CODE SECTION 232.028(b)

In my status and for the land indicated below, which is located outside of any municipality, I request that the Hidalgo County Commissioners Court make the determinations regarding plat and utility status described in Texas Local Government Code § 232.028(b) and issue a certificate of such determinations:

#### PARTY MAKING REQUEST:

Name: Henoc Macias  
Address: 809 Park Dr.  
Donna, TX 78537  
Phone: 956-533-7293

IDENTIFICATION OF LAND (e.g., lot and block number of recorded subdivision, designation on plat, address, description in deed, etc.):  
4465 Old La Blanca Rd. Lot 3  
Donna, TX 78537 - 8185 courts subdivision

#### STATUS OF PERSON OR ENTITY MAKING REQUEST:

- Subdivider
- Owner of lot in subdivision
- Resident of lot in a subdivision
- Entity that provides utility service

Henoc Macias  
Requesting Party (Signature)

July 19, 2012  
Date

#### ATTACHED COPY OF VERIFICATION OF OWNERSHIP OR RESIDENCY OF LOT:

- Deed
- Executory Contract
- Lease
- Rent Receipt
- Affidavit
- Other (describe) PERMIT

.....  
This part to be filled out by receiving county official:

Location of land verified and completed request accepted by Hidalgo County for processing on:

7/25/12  
Date

[Signature]  
County Official

Chapter 232 Texas LGC Application

APPLICATION NO:

1-9200

Jul. 19, 2012

COUNTY OF HIDALGO
PLANNING DEPARTMENT
1902 JOE STEPHENS WESLACO TX 78596
TEL 968-4724 FAX 447-8612

C8420-00-000-0003-00

[ 1 ] OWNER: MACIAS, HENOC & NANCY L
809 PARK ST

[ 7 ] LEGAL DESC./NAME OF SUBDIVISION
COULTAS LOT 3

DONNA TX 78537

Telephone No.

LOCATION: 0

[ 2 ] CONTRACTOR: SELF

[ 8 ] SEWAGE: EXIST

[ 3 ] WATER SYSTEM: N A L

[ 9 ] CONSTRUCTION TYPE: META

[ 4 ] PURPOSE OF APPLICATION: MISCELLANEOUS
31-BARN, REC. BLDNG, POOL HOUSE, SHED

[ 10 ] EST. COST OF CONST.: \$5,000

[ 5 ] SIZE OF STRUCTURE: 1,800 Sq. Ft.

[ 11 ] SPECIAL FLOOD HAZARD AREA: YES NO

[ 6 ] USE OF BUILDING: REST. ZONE X-31

Special Conditions: No construction allowed over any easements.
MUST CUMPLY WITH ALL COUNTY SETBACKS & REGULATIONS
SETBACKS FRONT:25' REAR:25' S.SIDE:15' N.SIDE:25'
MIN. ELEV. ABOVE TOP OF PAVEMENT 18"

FOR COUNTY USE ONLY
APPLICATION FEES

OTHER
TOTAL AMOUNT . . . . . \$30.00

Light [X] Water [X]

Flood Zone: NO
Panel No. /Suffix: 0425C Pct: 0

Community No.: 480334

Certification of Elevation
Required: YES NO BFE

- A. Setbacks front, side & rear shall be in any deed restrictions.
B. No more than one single family residence per lot.
C. Applicant shall comply with all of the plat and/or deed restrictions and requirements affecting the lot.
D. Permit fee shall be doubled for construction commencing or structures moved in prior to obtaining a permit.
E. Applicant/owner states that no structures exist on this tract of land. If found in violation, permit may be revoked.

Prepared by [Signature] Date 7/19/12

Approved by GILBERT PEONIA Date 7/16/12

Signature of Owner or Applicant Date July 19, 2012

[ NOTICE ]

SEPARATE PERMITS ARE REQUIRED FOR SEPTIC TANKS. THIS PERMIT BECOMES NULL AND VOID IF WORK OR CONSTRUCTION AUTHORIZED IS NOT COMMENCED WITHIN 6 MONTHS. OR IF CONSTRUCTION OR WORK IS SUSPENDED OR ABANDONED FOR A PERIOD OF ONE YEAR AT ANYTIME AFTER WORK IS COMMENCED.

I HEREBY CERTIFY THAT I HAVE READ AND EXAMINED THIS APPLICATION AND KNOW THE SAME TO BE TRUE AND CORRECT. ALL PROVISIONS OF LAWS AND REGULATIONS GOVERNING THIS TYPE OF WORK WILL BE COMPLIED WITH WHETHER SPECIFIED HEREIN OR NOT. THE GRANTING OF A PERMIT DOES NOT PRESUME TO GIVE AUTHORITY TO OR CANCEL THE PROVISIONS OF ANY OTHER STATE OR LOCAL LAW REGULATING CONSTRUCTION OR THE PERFORMANCE OF CONSTRUCTION.

**NOTICE OF CONFIDENTIALITY RIGHTS: IF YOU ARE A NATURAL PERSON, YOU MAY REMOVE OR STRIKE ANY OF THE FOLLOWING INFORMATION FROM THIS INSTRUMENT BEFORE IT IS FILED FOR RECORD IN THE PUBLIC RECORDS: YOUR SOCIAL SECURITY NUMBER OR YOUR DRIVER'S LICENSE NUMBER.**

**Warranty Deed with Vendor's Lien**

**Date:** April 7, 2005

**Grantor:** ADELE COULTAS, a widow

**Grantor's Mailing Address:**

ADELE COULTAS  
4521 Old La Blanca Rd., Unit No. 4  
Donna, TX 78537  
Hidalgo County

**Grantee:** HENOC MACIAS and NANCY L. MACIAS, husband and wife

**Grantee's Mailing Address:**

HENOC MACIAS and NANCY L. MACIAS  
809 Park Street  
Donna, TX 78537  
Hidalgo County

**Consideration:**

Cash and a note of even date executed by Grantee and payable to the order of Grantor in the principal amount of NINETY-SIX THOUSAND SEVEN HUNDRED AND NO/100 DOLLARS (\$96,700.00). The note is secured by a first and superior vendor's lien and superior title retained in this deed and by a first-lien deed of trust of even date from Grantee to TERRY D. KEY, trustee.

**Property (including any improvements):**

All of Lots 2 and 3, COULTAS SUBDIVISION, an Addition to the City of Donna, Hidalgo County, Texas, according to the map recorded in Volume 47, Page 70, Map Records in the Office of the County Clerk of Hidalgo County, Texas, reference to which is here made for all purposes.

**Reservations from Conveyance:**

None

**Exceptions to Conveyance and Warranty:**

- 1) Restrictive covenants of record in Volume 47, Page 70, Map Records of

- Hidalgo County, Texas, but omitting any covenant or restriction based on race, color, religion, sex, handicap, familial status or national origin unless and only to the extent that said covenant (a) is exempt under Chapter 42, Section 3607 of the United States or (b) relates to handicap but does not discriminate against handicapped persons.
- 2) Blanket easements, rules, regulations and rights in favor of Donna Irrigation District Hidalgo County No. 1.
  - 3) Minimum floor elevations, setback lines, utility easements, 25 foot swale easement and restrictions as shown on the map of Coultas Subdivision, recorded Volume 47, Page 70, Map Records of Hidalgo County, Texas.
  - 4) An undivided 1/2 of 1/8 non-participating royalty interest in all oil, gas and other minerals has been heretofore reserved by prior grantors as set forth in Deed dated February 16, 1953, recorded in Volume 767, Page 511, Deed Records of Hidalgo County, Texas.
  - 5) Rights of parties in possession.
  - 6) Visible and apparent easements on or across the property described.

Grantor, for the Consideration and subject to the Reservations from Conveyance and the Exceptions to Conveyance and Warranty, grants, sells, and conveys to Grantee the Property, together with all and singular the rights and appurtenances thereto in any way belonging, to have and to hold it to Grantee and Grantee's heirs, successors, and assigns forever. Grantor binds Grantor and Grantor's heirs and successors to warrant and forever defend all and singular the Property to Grantee and Grantee's heirs, successors, and assigns against every person whomsoever lawfully claiming or to claim the same or any part thereof, except as to the Reservations from Conveyance and the Exceptions to Conveyance and Warranty.

The vendor's lien against and superior title to the Property are retained until each note described is fully paid according to its terms, at which time this deed will become absolute.

As a material part of the Consideration for this deed, Grantor and Grantee agree that Grantee is taking the Property "AS IS" with any and all latent and patent defects and that there is no warranty by Grantor that the Property has a particular financial value or is fit for a particular purpose. Grantee acknowledges and stipulates that Grantee is not relying on any representation, statement, or other assertion with respect to the Property condition but is relying on Grantee's examination of the Property. Grantee takes the Property with the express understanding and stipulation that there are no express or implied warranties except for limited warranties of title set forth in this deed.

When the context requires, singular nouns and pronouns include the plural.


  
ADELE COULTAS

STATE OF TEXAS )

COUNTY OF HIDALGO )

This instrument was acknowledged before me on April 8, 2005,  
by ADELE COULTAS.

Rachel Torres  
Notary Public, State of Texas



Charge to: VALLEY LAND TITLE CO.

PREPARED IN THE OFFICE OF:

Jones, Galligan, Key & Lozano, L.L.P.  
2300 West Pike Boulevard, Suite 300  
Post Office Drawer 1247  
Weslaco, Texas 78599-1247  
Tel: (956) 968-5402  
Fax: (956) 968-6089

AFTER RECORDING RETURN TO:

Jones, Galligan, Key & Lozano, L.L.P.  
2300 West Pike Boulevard, Suite 300  
Post Office Drawer 1247  
Weslaco, Texas 78599-1247  
Tel: (956) 968-5402  
Fax: (956) 968-6089

H:\RACHEL\REV21121.ded  
AGL:rt  
Page 3

Filed for Record in:  
Hidalgo County  
by J. D. Salinas, III  
County Clerk  
On: May 16, 2005 at 12:17P  
As a Recording  
Document Number: 1471738  
Total Fees: 18.00  
Receipt Number - 675550  
By: Adriana Solis, Deputy



# PLANNING DEPARTMENT

Rev. 02-19-10

## County of Hidalgo

Main Office  
1304 South 25<sup>th</sup> Street  
Edinburg, Texas 78542  
956-318-2840  
956-318-2844

Precinct No.1 Substation  
1902 Joe Stephens Ave.  
Weslaco, TX 78596  
956-968-4734  
956-973-7850

Precinct No.3 Substation  
2401 N. Moorefield Rd.  
Mission, TX 78572  
956-205-7045  
956-205-7049

Precinct 1 2 3 4

Raul E. Sesin, P.E., CFM  
Planning Administrator

Application No: 1-8072

### HIDALGO COUNTY CERTIFICATE OF PLAT AND UTILITY STATUS UNDER TEXAS LOCAL GOVT. CODE SECTION 232.028(b)

WE THE UNDERSIGNED CERTIFY AS FOLLOWS:

Upon the application of:

Name: Ismael Rodriguez

Address: 8705 Palos Grande  
St. Weslaco Tx.  
78596

Phone: 956-472-7983

Approved by Environmental Health:	Temporary Service	Final Service
	Authorized Signature	Authorized Signature
Inspection/Permit No:		
Date Approved:	<u> / /</u>	<u> / /</u>

Water Supplier: North Alamo. W.S

Utility Provider:  M.V.E.C.      AEP

Account/ESI No.: N/A  
 Temporary Pole      Permanent Service

regarding the land described as:

Palos Rojas Lot. 27

on \_\_\_\_\_, 20\_\_\_\_, the Hidalgo County Commissioners Court, at a meeting duly called and noticed in accordance with the Texas Open Meetings Act, made the following determinations regarding plat and utility status of the land herein described pursuant to Texas Local Government Code Section 232,028(b):

Fill in "yes" or "no" in each blank

YES A plat has been prepared;

YES A plat has been reviewed and approved by the Commissioners Court;  
YES water service facilities have been constructed or installed to service the subdivision under Local Government Code Section 232.023 and are fully operable;

NO an organized sewage collection and treatment system is to be used, and under sewer service facilities have been constructed or installed to service the subdivision under Section 232.023 and are fully operable;

YES individual septic systems are to be used, and lots in the subdivision can be adequately and legally served by septic systems under Section 232.023;

YES electrical and gas facilities, if available, have been constructed or installed to service the subdivision under Section 232.023.

(Date approved 7/12/05);  
LEONEL MASECA

(verified by [Signature]);

(verified by [Signature]);

(verified by [Signature]);

(verified by [Signature]);

Planning Department Authorized Signature

Hidalgo County Judge

Date

ATTEST:

Hidalgo County Clerk

Date



# PLANNING DEPARTMENT

Rev. 02-19-10

## County of Hidalgo

Main Office  
1304 South 25<sup>th</sup> Street  
Edinburg, Texas 78542  
956-318-2840  
956-318-2844

Precinct No.1 Substation  
1902 Joe Stephens Ave.  
Weslaco, TX 78596  
956-968-4734  
956-973-7850

Precinct No.3 Substation  
2401 N. Moorefield Rd.  
Mission, TX 78572  
956-205-7045  
956-205-7049

Precinct 1 2 3 4

Raul E. Sesin, P.E., CFM  
Planning Administrator

Application No: 1-8822

### REQUEST FOR HIDALGO COUNTY CERTIFICATE OF PLAT AND UTILITY STATUS UNDER TEXAS LOCAL GOVT. CODE SECTION 232.028(b)

In my status and for the land indicated below, which is located outside of any municipality, I request that the Hidalgo County Commissioners Court make the determinations regarding plat and utility status described in Texas Local Government Code § 232.028(b) and issue a certificate of such determinations:

#### PARTY MAKING REQUEST:

Name: Ismael Rodriguez

Address: 8705 Palo Grande St.  
Weslaco TX 78596

Phone: 956-472-7983

IDENTIFICATION OF LAND (e.g., lot and block number of recorded subdivision, designation on plat, address, description in deed, etc.):

Palos Rojos. Lot 27

#### STATUS OF PERSON OR ENTITY MAKING REQUEST:

- Subdivider
- Owner of lot in subdivision
- Resident of lot in a subdivision
- Entity that provides utility service

Ismael Rodriguez  
Requesting Party (Signature)

7-19-12  
Date

#### ATTACHED COPY OF VERIFICATION OF OWNERSHIP OR RESIDENCY OF LOT:

- Deed
- Executory Contract
- Lease
- Rent Receipt
- Affidavit
- Other (describe) PERMIT

.....  
This part to be filled out by receiving county official:

Location of land verified and completed request accepted by Hidalgo County for processing on:

7/20/12  
Date

[Signature]  
County Official

# Chapter 232 Texas LGC Application

APPLICATION NO:

1-8822

Mar. 29, 2012

COUNTY OF HIDALGO  
PLANNING DEPARTMENT  
1902 JOE STEPHENS WESLACO TX 78596  
TEL 968-4724 FAX 447-8612

P3108-00-000-0027-00

[ 1 ] OWNER: RODRIGUEZ, ISMAEL  
6718 BILL CLINTON ST.  
WESLACO TX 78596  
Telephone No. 472-7983

[ 7 ] LEGAL DESC./NAME OF SUBDIVISION  
PALOS ROJOS  
LOT 27

LOCATION: 0 FM 88 & MILE 13

[ 2 ] CONTRACTOR: SELF

[ 8 ] SEWAGE: EXIST

[ 3 ] WATER SYSTEM: N AL

[ 9 ] CONSTRUCTION TYPE: BRIC

[ 4 ] PURPOSE OF APPLICATION: NEW RESIDENCE  
25-RESIDENTIAL NEW SINGLE DWELLING

[ 10 ] EST. COST OF CONST.: \$47,000

[ 5 ] SIZE OF STRUCTURE: 2,346 Sq. Ft.

[ 11 ] SPECIAL FLOOD HAZARD AREA:  YES  
 NO

**Special Conditions: No construction allowed over any easements.**

MUST COMPLY WITH ALL COUNTY SETBACKS & REGULATIONS  
SETBACKS FRONT:25' REAR:20' SIDE:6'  
MIN. ELEV. ABOVE TOP OF CURB 18"

**FOR COUNTY USE ONLY  
APPLICATION FEES**

OTHER \_\_\_\_\_  
TOTAL AMOUNT . . . . . \$30.00

Light [X] Water [X]

Flood Zone: NO  
Panel No. /Suffix: 0950C Pct: 1

Community No.: 480324

Certification of Elevation  
Required: \_\_\_ YES  NO \_\_\_ BFE

- A. Setbacks front, side & rear shall be in any deed restrictions.
- B. No more than one single family residence per lot.
- C. Applicant shall comply with all of the plat and/or deed restrictions and requirements affecting the lot.
- D. Permit fee shall be doubled for construction commencing or structures moved in prior to obtaining a permit.
- E. Applicant/owner states that no structures exist on this tract of land. If found in violation, permit may be revoked.

[Signature] 3/29/12  
Prepared by Date

[Signature] 3/28/12  
Approved by Date

[Signature] 3/29/2012  
Signature of Owner or Applicant Date

### [ NOTICE ]

SEPARATE PERMITS ARE REQUIRED FOR SEPTIC TANKS. THIS PERMIT BECOMES NULL AND VOID IF WORK OR CONSTRUCTION AUTHORIZED IS NOT COMMENCED WITHIN 6 MONTHS. OR IF CONSTRUCTION OR WORK IS SUSPENDED OR ABANDONED FOR A PERIOD OF ONE YEAR AT ANYTIME AFTER WORK IS COMMENCED.

I HEREBY CERTIFY THAT I HAVE READ AND EXAMINED THIS APPLICATION AND KNOW THE SAME TO BE TRUE AND CORRECT. ALL PROVISIONS OF LAWS AND REGULATIONS GOVERNING THIS TYPE OF WORK WILL BE COMPLIED WITH WHETHER SPECIFIED HEREIN OR NOT. THE GRANTING OF A PERMIT DOES NOT PRESUME TO GIVE AUTHORITY TO OR CANCEL THE PROVISIONS OF ANY OTHER STATE OR LOCAL LAW REGULATING CONSTRUCTION OR THE PERFORMANCE OF CONSTRUCTION.

Recorded On: 2008-Jun-04 As: 1896730

**SPECIAL WARRANTY DEED WITH VENDOR'S LIEN**

**Notice of confidentiality rights: If you are a natural person, you may remove or strike any of the following information from this instrument before it is filed for record in the public records: Your social security number or your driver's license number.**

Date: March 24, 2008

Grantor: Palo Rojo, Inc., a Texas Corporation  
Grantor's Mailing Address:  
2009 North Conway  
Mission, Texas 78572

1896730

Grantee: Ismael Rodriguez

Grantee's Mailing Address (including county):  
6718 Bill Clinton St.  
Westlaco, Texas 78596  
Hidalgo County, Texas

Consideration: Ten Dollars and other valuable consideration paid by Grantee to Grantor, the receipt of which is hereby acknowledged, and the further consideration of a note of even date that is in the principal amount of Twenty-Four Thousand Four Hundred Dollars and No Cents (\$24,400.00), and is executed by Grantee, payable to the order of Grantor (the "Purchase Note"). The Purchase Note is secured by a vendor's lien retained in this deed and by a deed of trust of even date to Robert Geissler, Trustee.

Property (including any improvements):

Lot(s) 27, Palos Rojos Subdivision, as shown by the map or plat thereof recorded in Volume 48, Pages 90-92, Map Records of Hidalgo County, Texas

Reservations from and Exceptions to Conveyance and Warranty:

1. A lien securing a promissory note (the "Prior Note"), dated September 30, 2004, payable to the order of First National Bank which is described in and secured by a Deed of Trust filed for record in the Office of the County Clerk of Hidalgo County, Texas under Clerk's Document Number 1388665. Grantor shall be obligated to obtain a release of the Property from all liens and security interests securing the Prior Note within 30 days of the date Grantee makes final payment on the Purchase Note;
2. Visible and apparent easements on or across the subject property;
3. Rights of parties in possession;
4. Easements, rights-of-way, and prescriptive rights, whether of record or not;
5. All recorded restrictions, reservations, covenants, conditions, oil and gas leases, mineral severances, and other instruments, other than liens and conveyances, that affect the property;
6. Rights of adjoining owners in any walls and fences situated on a common boundary;
7. Any discrepancies, conflicts, or shortages an area or boundary lines;
8. Any encroachments or overlapping of improvements;
9. All rights, obligations, and other matters emanating from and existing by reason of the creation, establishment, maintenance, and operation of any Water Improvement District, Irrigation District, or other applicable governmental district, agency, or authority;
10. Taxes for the current year and subsequent years, and subsequent assessments for prior years due to change in land usage or ownership;
11. The prior reservation or conveyance of all oil, gas, and other minerals previously reserved or conveyed by any parties having the right to do so;

Page - 1 -

Recorded On: 2008-Jun-04 As: 1896730

12. All Easements, restrictions, set back lines, drainage swale requirements, and other matters shown on the plat of Palos Rojos Subdivision, as shown on the plat thereof, recorded in Volume 48, Pages 90-92, of the Map records of Hidalgo County, Texas; and
13. Subdivision Restrictions filed for record in the Office of the County Clerk of Hidalgo County, Texas affecting the subject property.

**SAVE AND EXCEPT**, and there is hereby reserved unto Grantor, Grantor's successors and assigns, all oil, gas, and other minerals in, on, or under, or that may be produced from the Property, together with the right of ingress and egress at all times for the purpose of mining, drilling, exploring, operating, and developing said Property for oil, gas, and/or other minerals and removing the same therefrom.

**SAVE AND EXCEPT**, and there is hereby reserved unto Grantor, Grantor's successors and assigns, (to the fullest extent permitted by law) all water rights and rights to water (whether riparian, appropriative or otherwise) presently appended or annexed to said property.

If the Property is subject to an existing Lease for oil and gas, or oil, gas and other minerals, Grantor is entitled to receive the royalties and other benefits that are associated with the Property and payable under the Lease.


Grantor, for the consideration and subject to the reservations from, and exceptions to conveyance and warranty, grants, sells, and conveys to Grantee the Property, together with all and singular the rights and appurtenances thereto in any wise belonging, to have and hold it to Grantee, Grantee's heirs, executors, administrators, successors, or assigns forever. Grantor binds Grantor and Grantor's heirs, executors, administrators, and successors to warrant and forever defend all and singular the property to Grantee and Grantee's heirs, executors, administrators, successors, and assigns against every person whomsoever lawfully claiming or to claim the same or any part thereof, except as to the reservations from and exceptions to warranty, when the claim is by, through, or under Grantor, but not otherwise.

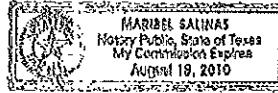
By the acceptance of this Deed, Grantee is taking the Property "as is", "where is" and "with all faults", and without any representations or warranties whatsoever, express or implied, written or oral, it being the intention of Grantor and Grantee to expressly negate and exclude all representations and warranties, including, but not limited to (i) the physical condition of the property or any element thereof, including, without limitation, warranties related to suitability for habitation, merchantability or fitness for a particular purpose; (ii) the nature or quality of construction, structural design and engineering of any improvements; (iii) the quality of the labor and materials included in any improvements; (iv) the soil conditions; drainage or other conditions existing at the property with respect to any particular purpose, developmental potential or otherwise; (v) all warranties created by any affirmation of fact or promise or by any description of the property; and (vi) all other warranties and representations whatsoever, except the warranty of title expressly set forth herein.

The vendor's lien against and superior title to the property are retained until the Purchase Note is fully paid according to its terms, at which time this deed shall become absolute.

When the context requires, singular nouns and pronouns include the plural.

Recorded On: 2008-Jun-04 As: 1696730

Palo Rojo, Inc., a Texas Corporation  
BY:   
Norberto Salinas, President



(Acknowledgment)

State of Texas  
County of Hidalgo

This instrument was acknowledged before me on the 24 day of March, 2008, by Norberto Salinas, President of Palo Rojo, Inc., a , a Texas Corporation on behalf of said , a Texas Corporation.

  
Notary Public, State of Texas

AFTER RECORDING RETURN TO:

Ismael Rodriguez  
6718 Bill Canyon St.  
Westaco, Texas 78596  
Hidalgo County, Texas

Software by ReMerge-It, LLC  
(856) 630-9401  
Sales@ReMerge-It.com



# PLANNING DEPARTMENT

Rev. 02-19-10

## County of Hidalgo

Main Office  
1304 South 25<sup>th</sup> Street  
Edinburg, Texas 78542  
956-318-2840  
956-318-2844

Precinct No. 1 Substation  
1902 Joe Stephens Ave.  
Weslaco, TX 78596  
956-968-4734  
956-973-7850

Precinct No. 3 Substation  
2401 N. Moorefield Rd.  
Mission, TX 78572  
956-205-7045  
956-205-7049

Precinct 1 2 3 4

Raul E. Sesin, P.E., CFM  
Planning Administrator

Application No: 19198

### HIDALGO COUNTY CERTIFICATE OF PLAT AND UTILITY STATUS UNDER TEXAS LOCAL GOVT. CODE SECTION 232.028(b)

WE THE UNDERSIGNED CERTIFY AS FOLLOWS:

Upon the application of:

Name: Julio Salinas

Address: P.O. Box 2854  
Elisa, TX 78543

Phone: 956-975-0917

Approved by Environmental Health:	Temporary Service	Final Service
Inspection/Permit No:	Authorized Signature	Authorized Signature
Date Approved:	<u>  /  /  </u>	<u>  /  /  </u>

Water Supplier: N.A.W.S

Utility Provider: [ ] M.V.E.C. [ ] AEP

Account/ESI No.: N/A  
[ ] Temporary Pole [ ] Permanent Service

regarding the land described as:

OAK HILL RANCH #2 LOT 92

on \_\_\_\_\_, 20\_\_\_\_, the Hidalgo County Commissioners Court, at a meeting duly called and noticed in accordance with the Texas Open Meetings Act, made the following determinations regarding plat and utility status of the land herein described pursuant to Texas Local Government Code Section 232.028(b):

Fill in "yes" or "no" in each blank

- YES A plat has been prepared;
- YES A plat has been reviewed and approved by the Commissioners Court;
- YES water service facilities have been constructed or installed to service the subdivision under Local Government Code Section 232.023 and are fully operable;
- NO an organized sewage collection and treatment system is to be used, and under sewer service facilities have been constructed or installed to service the subdivision under Section 232.023 and are fully operable;
- YES individual septic systems are to be used, and lots in the subdivision can be adequately and legally served by septic systems under Section 232.023;
- YES electrical and gas facilities, if available, have been constructed or installed to service the subdivision under Section 232.023.

(Date approved 04/07/08);

LEONEL NABERA

(verified by [Signature]);

(verified by [Signature]);

(verified by [Signature]);

(verified by [Signature]);

\_\_\_\_\_  
Planning Department Authorized Signature

\_\_\_\_\_  
Hidalgo County Judge

\_\_\_\_\_  
Date

ATTEST:

\_\_\_\_\_  
Hidalgo County Clerk

\_\_\_\_\_  
Date



# PLANNING DEPARTMENT

Rev. 02-19-10

## County of Hidalgo

Main Office  
1304 South 25<sup>th</sup> Street  
Edinburg, Texas 78542  
956-318-2840  
956-318-2844

Precinct No.1 Substation  
1902 Joe Stephens Ave.  
Weslaco, TX 78596  
956-968-4734  
956-973-7850

Precinct No.3 Substation  
2401 N. Moorefield Rd.  
Mission, TX 78572  
956-205-7045  
956-205-7049

Precinct 02 3 4

Raul E. Sesin, P.E., CFM  
Planning Administrator

Application No: 1-9198

### REQUEST FOR HIDALGO COUNTY CERTIFICATE OF PLAT AND UTILITY STATUS UNDER TEXAS LOCAL GOVT. CODE SECTION 232.028(b)

In my status and for the land indicated below, which is located outside of any municipality, I request that the Hidalgo County Commissioners Court make the determinations regarding plat and utility status described in Texas Local Government Code § 232.028(b) and issue a certificate of such determinations:

#### PARTY MAKING REQUEST:

Name: Julio Salinas  
Address: P.O. Box 2856  
Elsa, Tx. 78543  
Phone: 956-975-0917

IDENTIFICATION OF LAND (e.g., lot and block number of recorded subdivision, designation on plat, address, description in deed, etc.):

OAK HILL RANCH #2 LOT 92

#### STATUS OF PERSON OR ENTITY MAKING REQUEST:

- Subdivider
- Owner of lot in subdivision
- Resident of lot in a subdivision
- Entity that provides utility service

Julio Salinas  
Requesting Party (Signature)

7/18/12  
Date

#### ATTACHED COPY OF VERIFICATION OF OWNERSHIP OR RESIDENCY OF LOT:

- Deed
- Executory Contract
- Lease
- Rent Receipt
- Affidavit
- Other (describe) PERMIT

.....  
This part to be filled out by receiving county official:

Location of land verified and completed request accepted by Hidalgo County for processing on:

7/18/12  
Date

[Signature]  
County Official



## SPECIAL WARRANTY DEED WITH VENDOR'S LIEN

NOTICE OF CONFIDENTIALITY RIGHTS: IF YOU ARE A NATURAL PERSON, YOU MAY REMOVE OR STRIKE ANY OR ALL OF THE FOLLOWING INFORMATION FROM THIS INSTRUMENT BEFORE IT IS FILED FOR RECORD IN THE PUBLIC RECORDS: YOUR SOCIAL SECURITY NUMBER OR YOUR DRIVER'S LICENSE NUMBER.

Date: February 23, 2012

Grantor: Jack McClelland  
Grantor's Mailing Address:  
2614 West Freddy Gonzalez  
Edinburg, Texas 78539

Grantee: Julio C. Salinas  
First Grantee's Social Security Number: 461-61-3234

Grantee's Phone Number: (956) 975-0917  
Grantee's Mailing Address (including county):  
P.O. Box 2856  
Elsa, Texas 78543  
Hidalgo County, Texas

Consideration: Ten Dollars and other valuable consideration paid by Grantee to Grantor, the receipt of which is hereby acknowledged, and the further consideration of a note of even date that is in the principal amount of Thirty-Two Thousand Dollars and No Cents (\$32,000.00), and is executed by Grantee, payable to the order of Grantor (the "Purchase Note"). The Purchase Note is secured by a vendor's lien retained in this deed and by a deed of trust of even date to Alan D. Monroe, Trustee.

Property (including any improvements):

Lot(s) 92, Oak Hill Ranch Phase II Subdivision, Hidalgo County, Texas, as shown by the map or plat thereof recorded in Volume 55, Pages 41-46, Map Records, Hidalgo County, Texas, reference to which is here made for all purposes.

Reservations from and Exceptions to Conveyance and Warranty:

1. Visible and apparent easements on or across the subject property;
2. Rights of parties in possession;
3. Easements, rights-of-way, and prescriptive rights, whether of record or not;
4. All recorded restrictions, reservations, covenants, conditions, oil and gas leases, mineral severances, and other instruments, other than liens and conveyances, that affect the property;
5. Rights of adjoining owners in any walls and fences situated on a common boundary;
6. Any discrepancies, conflicts, or shortages an area or boundary lines;
7. Any encroachments or overlapping of improvements;

8. All rights, obligations, and other matters emanating from and existing by reason of the creation, establishment, maintenance, and operation of any Water Improvement District, Irrigation District, or other applicable governmental district, agency, or authority;
9. Taxes for the current year and subsequent years, and subsequent assessments for prior years due to change in land usage or ownership;
10. The prior reservation or conveyance of all oil, gas, and other minerals previously reserved or conveyed by any parties having the right to do so;
11. All Easements, restrictions, set back lines, drainage swale requirements, and other matters shown on the plat of Oak Hill Ranch Phase II Subdivision, as shown on the plat thereof, recorded in Volume 55, Pages 41- 46, Map records of Hidalgo County, Texas;
12. Subdivision Restrictions filed for record under in the Office of the County Clerk of Hidalgo County, Texas under clerk's document number 1882643;
13. A lien securing a promissory note (the "Prior Note"), dated December 19, 2007, payable to the order of First National Bank which is described in and secured by a Deed of Trust filed for record in the Office of the County Clerk of Hidalgo County, Texas under Clerk's Document Number 1839107. Grantor shall be obligated to obtain a release of the Property from all liens and security interests securing the Prior Note within 30 days of the date Grantee makes final payment on the Purchase Note.

**SAVE AND EXCEPT**, and there is hereby reserved unto Grantor, Grantor's successors and assigns, all oil, gas, and other minerals in, on, or under, or that may be produced from the Property, together with the right of ingress and egress at all times for the purpose of mining, drilling, exploring, operating, and developing said Property for oil, gas, and/or other minerals and removing the same therefrom.

If this interest is subject to an existing Lease for oil and gas, or oil, gas and other minerals, Grantor is entitled to receive the royalties and other benefits that are associated with the interest and payable under the Lease.

**SAVE AND EXCEPT**, and there is hereby reserved unto Grantor, Grantor's successors and assigns, (to the fullest extent permitted by law) all water rights and rights to water (whether riparian, appropriative or otherwise) presently appended or annexed to said property.

Grantor, for the consideration and subject to the reservations from, and exceptions to conveyance and warranty, grants, sells, and conveys to Grantee the Property, together with all and singular the rights and appurtenances thereto in any wise belonging, to have and hold it to Grantee, Grantee's heirs, executors, administrators, successors, or assigns forever. Grantor binds Grantor and Grantor's heirs, executors, administrators, and successors to warrant and forever defend all and singular the property to Grantee and Grantee's heirs, executors, administrators, successors, and assigns against every person whomsoever lawfully claiming or to claim the same or any part thereof, except as to the reservations from and exceptions to warranty, when the claim is by, through, or under Grantor, but not otherwise.

By the acceptance of this Deed, Grantee is taking the Property "as is", "where is" and "with all faults", and without any representations or warranties whatsoever, express or implied, written or oral, it being the intention of Grantor and Grantee to expressly negate and exclude all representations and warranties, including, but not limited to (i) the physical condition of the property or any element thereof, including, without limitation, warranties related to suitability for habitation, merchantability or fitness for a particular

purpose; (ii) the nature or quality of construction, structural design and engineering of any improvements; (iii) the quality of the labor and materials included in any improvements; (iv) the soil conditions; drainage or other conditions existing at the property with respect to any particular purpose, developmental potential or otherwise; (v) all warranties created by any affirmation of fact or promise or by any description of the property; and (vi) all other warranties and representations whatsoever, except the warranty of title expressly set forth herein.

The vendor's lien against and superior title to the property are retained until the Purchase Note is fully paid according to its terms, at which time this deed shall become absolute.

When the context requires, singular nouns and pronouns include the plural.


Jack McClelland  
Jack McClelland

(Acknowledgment)

State of Texas  
County of Hidalgo

This instrument was acknowledged before me on the 28<sup>th</sup> day of February, 2012, by Jack McClelland.

Norma Price  
Notary Public, State of Texas



Software by ReMerge-It, LLC  
(956) 630-9401  
Sales@ReMerge-It.com

AFTER RECORDING RETURN TO:

Jack McClelland  
2614 West Freddy Gonzalez  
Edinburg, Texas 78539