





# PLANNING DEPARTMENT

Rev. 02-19-10

## County of Hidalgo

Main Office  
1304 South 25<sup>th</sup> Street  
Edinburg, Texas 78542  
956-318-2840  
956-318-2844

Precinct No.1 Substation  
1902 Joe Stephens Ave.  
Weslaco, TX 78596  
956-968-4734  
956-973-7850

Precinct No.3 Substation  
2401 N. Moorefield Rd.  
Mission, TX 78572  
956-205-7045  
956-205-7049

Precinct 1 2 3 4

Raul E. Sesin, P.E., CFM  
Planning Administrator

Application No: 1-7905

### HIDALGO COUNTY CERTIFICATE OF PLAT AND UTILITY STATUS UNDER TEXAS LOCAL GOVT. CODE SECTION 232.028(b)

WE THE UNDERSIGNED CERTIFY AS FOLLOWS:

Upon the application of:

Name: Maricela Lopez

Address: 2508 Carnation  
Dr. Donna TX  
78537

Phone: 956 588 7553

Approved by Environmental Health:	Temporary Service	Final Service
_____	_____	_____
Inspection/Permit No:	Authorized Signature	Authorized Signature
Date Approved:	_____ / _____ / _____	_____ / _____ / _____

Water Supplier: N/A

Utility Provider:  J.M.V.E.C.  AEP

Account/ESI No.: 100327894, 77052255  
 Temporary Pole  Permanent Service

regarding the land described as:

LA Donna Gardens lot #26

on \_\_\_\_\_, 20\_\_\_\_, the Hidalgo County Commissioners Court, at a meeting duly called and noticed in accordance with the Texas Open Meetings Act, made the following determinations regarding plat and utility status of the land herein described pursuant to Texas Local Government Code Section 232,028(b):

Fill in "yes" or "no" in each blank

- Yes A plat has been prepared;
- Yes A plat has been reviewed and approved by the Commissioners Court;
- Yes water service facilities have been constructed or installed to service the subdivision under Local Government Code Section 232.023 and are fully operable;
- Yes an organized sewage collection and treatment system is to be used, and under sewer service facilities have been constructed or installed to service the subdivision under Section 232.023 and are fully operable;
- No individual septic systems are to be used, and lots in the subdivision can be adequately and legally served by septic systems under Section 232.023;
- Yes electrical and gas facilities, if available, have been constructed or installed to service the subdivision under Section 232.023.

(Date approved 9-19-09);

(verified by Cristobal Pecina);

(verified by [Signature]);

(verified by [Signature]);

(verified by [Signature]);

\_\_\_\_\_  
Planning Department Authorized Signature

\_\_\_\_\_  
Hidalgo County Judge

\_\_\_\_\_  
Date

ATTEST:

\_\_\_\_\_  
Hidalgo County Clerk

\_\_\_\_\_  
Date



# PLANNING DEPARTMENT

Rev. 02-19-10

## County of Hidalgo

Main Office  
1304 South 25<sup>th</sup> Street  
Edinburg, Texas 78542  
956-318-2840  
956-318-2844

Precinct No.1 Substation  
1902 Joe Stephens Ave.  
Weslaco, TX 78596  
956-968-4734  
956-973-7850

Precinct No.3 Substation  
2401 N. Moorefield Rd.  
Mission, TX 78572  
956-205-7045  
956-205-7049

Precinct ① 2 3 4

Raul E. Sesin, P.E., CFM  
Planning Administrator

Application No: 1-7905

### REQUEST FOR HIDALGO COUNTY CERTIFICATE OF PLAT AND UTILITY STATUS UNDER TEXAS LOCAL GOVT. CODE SECTION 232.028(b)

In my status and for the land indicated below, which is located outside of any municipality, I request that the Hidalgo County Commissioners Court make the determinations regarding plat and utility status described in Texas Local Government Code § 232.028(b) and issue a certificate of such determinations:

#### PARTY MAKING REQUEST:

Name: Maricela Lopez  
Address: 2508 Carnation Dr  
Donna TX 78537  
Phone: 956 588 7553

IDENTIFICATION OF LAND (e.g., lot and block number of recorded subdivision, designation on plat, address, description in deed, etc.):

LA Donna Gardens lot# 26

#### STATUS OF PERSON OR ENTITY MAKING REQUEST:

- Subdivider  
 Owner of lot in subdivision  
 Resident of lot in a subdivision  
 Entity that provides utility service

Maricela Lopez 11-29-12  
Requesting Party (Signature) Date

#### ATTACHED COPY OF VERIFICATION OF OWNERSHIP OR RESIDENCY OF LOT:

- Deed  
 Executory Contract  
 Lease  
 Rent Receipt  
 Affidavit  
 Other (describe) permit

.....  
This part to be filled out by receiving county official:

Location of land verified and completed request accepted by Hidalgo County for processing on:

11/29/12  
Date

[Signature]  
County Official

# Chapter 232 Texas LGC Application

APPLICATION NO:  
1-7905  
Apr. 5, 2011

COUNTY OF HIDALGO  
PLANNING DEPARTMENT  
1902 JOE STEPHENS WESLACO TX 78596  
TEL 968-4724 FAX 447-8612

L0810-00-000-0026-00

[1] OWNER: LOPEZ, MARICELA  
300 W. SAN DIEGO  
ALAMO, TX. 78516  
Telephone No. 884-9373

[7] LEGAL DESC./NAME OF SUBDIVISION  
LA DONNA GARDENS LOT 26  
B-25

LOCATION: 0 LOTT & RIVER

[2] CONTRACTOR: SELF

[8] SEWAGE: EXIST

[3] WATER SYSTEM: NAL

[9] CONSTRUCTION TYPE: BLOC

[4] PURPOSE OF APPLICATION: NEW RESIDENCE  
25-RESIDENTIAL NEW SINGLE DWELLING

[10] EST. COST OF CONST.: \$15,000


[5] SIZE OF STRUCTURE: 1,600 Sq. Ft.

[11] SPECIAL FLOOD HAZARD AREA:  YES  
 NO

[6] USE OF BUILDING: NEW RES. ZONE B

**Special Conditions: No construction allowed over any easements.**  
MUST COMPLY WITH ALL COUNTY SETBACKS & REG.  
FRONT 25' REAR 15' SIDES 6'  
18" CENTER LINE OF STREET

## FOR COUNTY USE ONLY APPLICATION FEES


  
Prepared by \_\_\_\_\_ Date 4-5-11

OTHER \_\_\_\_\_  
TOTAL AMOUNT . . . . . \$30.00  
Light [X] Water [X]

  
Approved by \_\_\_\_\_ Date 3-31-11

Flood Zone: NO  
Panel No. /Suffix: 0500B Pct: 1  
Community No.: 480334

Certification of Elevation  
Required:  YES  NO  BFE

  
Signature of Owner or Applicant \_\_\_\_\_ Date 4-5-11

- A. Setbacks front, side & rear shall be in any deed restrictions.
- B. No more than one single family residence per lot.
- C. Applicant shall comply with all of the plat and/or deed restrictions and requirements affecting the lot.
- D. Permit fee shall be doubled for construction commencing or structures moved in prior to obtaining a permit.
- E. Applicant/owner states that no structures exist on this tract of land. If found in violation, permit may be revoked.

### [ NOTICE ]

SEPARATE PERMITS ARE REQUIRED FOR SEPTIC TANKS. THIS PERMIT BECOMES NULL AND VOID IF WORK OR CONSTRUCTION AUTHORIZED IS NOT COMMENCED WITHIN 6 MONTHS. OR IF CONSTRUCTION OR WORK IS SUSPENDED OR ABANDONED FOR A PERIOD OF ONE YEAR AT ANYTIME AFTER WORK IS COMMENCED.

I HEREBY CERTIFY THAT I HAVE READ AND EXAMINED THIS APPLICATION AND KNOW THE SAME TO BE TRUE AND CORRECT. ALL PROVISIONS OF LAWS AND REGULATIONS GOVERNING THIS TYPE OF WORK WILL BE COMPLIED WITH WHETHER SPECIFIED HEREIN OR NOT. THE GRANTING OF A PERMIT DOES NOT PRESUME TO GIVE AUTHORITY TO OR CANCEL THE PROVISIONS OF ANY OTHER STATE OR LOCAL LAW REGULATING CONSTRUCTION OR THE PERFORMANCE OF CONSTRUCTION.

**SPECIAL WARRANTY DEED WITH VENDOR'S LIEN**

**Note of confidentiality rights: If you are a natural person, you may remove or strike any of the following information from this instrument that transfer an interest in real property before it is filed for record in the public records: you social security or your drivers license number.**

Date: January <sup>24</sup>26, 2010 S. C.

Grantor: Bono Vita, Ltd

Grantor's Mailing Address:  
1210 E. Tyler  
Harlingen, Texas 78550

Grantee: Maricela Lopez

Grantee's Mailing Address (including county):  
300 West San Diego  
Alamo, Texas 78516  
Hidalgo County, Texas

Consideration: Ten Dollars and other valuable consideration paid by Grantee to Grantor, the receipt of which is hereby acknowledged, and the further consideration of a note of even date that is in the principal amount of Nineteen Thousand Four Hundred and 00/100 Dollars (\$19,400.00), and is executed by Grantee, payable to the order of Grantor (the "Purchase Note"). The Purchase Note is secured by a vendor's lien retained in this deed and by a deed of trust of even date to David Crook, Trustee.

Property (including any improvements):

Lot 26, La Donna Gardens Subdivision, as shown on the plat thereof, filed for record in the Office of the County Clerk of Hidalgo, Texas under Volume 51, Page 117-119.

Reservations from and Exceptions to Conveyance and Warranty:

1. A lien securing note payable to the order of Lone Star National Bank and secured by a deed of trust recorded under Document No. 1496980 of the official records of Hidalgo County, Texas and a Transfer of Lien to Cameron Life Insurance Company dated July 20, 2008, under Document No. 1932018 of the Official Records of Hidalgo County, Texas. Grantor shall be obligated to obtain a release of the Property from all liens and security interests securing the Prior Note within 30 days of the date Grantee makes final payment on the Purchase Note.
2. **All lots must be used for single-family residential purposes only.**
3. Visible and apparent easements on or across the subject property;
4. Rights of parties in possession;
5. Easements, rights-of-way, and prescriptive rights, whether of record or not;

6. All recorded restrictions, reservations, covenants, conditions, oil and gas leases, mineral severances, and other instruments, other than liens and conveyances, that affect the property;
7. Rights of adjoining owners in any walls and fences situated on a common boundary;
8. Any discrepancies, conflicts, or shortages an area or boundary lines;
9. Any encroachments or overlapping of improvements;
10. All rights, obligations, and other matters emanating from and existing by reason of the creation, establishment, maintenance, and operation of any Water Improvement District, Irrigation District, or other applicable governmental district, agency, or authority;
11. Taxes for the current year and subsequent years, and subsequent assessments for prior years due to change in land usage or ownership;
12. The prior reservation or conveyance of all oil, gas, and other minerals previously reserved or conveyed by any parties having the right to do so;
13. All Easements, restrictions, set back lines, drainage swale requirements, and other matters shown on the plat of the subdivision in which the property is located filed for record in the Office of the County Clerk of Hidalgo County.

**SAVE AND EXCEPT**, and there is hereby reserved unto Grantor, Grantor's successors and assigns, all oil, gas, and other minerals in, on, or under, or that may be produced from the Property, together with the right of ingress and egress at all times for the purpose of mining, drilling, exploring, operating, and developing said Property for oil, gas, and/or other minerals and removing the same therefrom.

**SAVE AND EXCEPT**, and there is hereby reserved unto Grantor, Grantor's successors and assigns, (to the fullest extent permitted by law) all water rights and rights to water (whether riparian, appropriative or otherwise) presently appended or annexed to said property.


Grantor, for the consideration and subject to the reservations from, and exceptions to conveyance and warranty, grants, sells, and conveys to Grantee the Property, together with all and singular the rights and appurtenances thereto in any wise belonging, to have and hold it to Grantee, Grantee's heirs, executors, administrators, successors, or assigns forever. Grantor binds Grantor and Grantor's heirs, executors, administrators, and successors to warrant and forever defend all and singular the property to Grantee and Grantee's heirs, executors, administrators, successors, and assigns against every person whomsoever lawfully claiming or to claim the same or any part thereof, except as to the reservations from and exceptions to warranty, when the claim is by, through, or under Grantor, but not otherwise.

By the acceptance of this Deed, Grantee is taking the Property "as is", "where is" and "with all faults", and without any representations or warranties whatsoever, express or implied, written or oral, it being the intention of Grantor and Grantee to expressly negate and exclude all representations and warranties, including, but not limited to (i) the physical condition of the property or any element thereof, including, without limitation, warranties related to suitability for habitation, merchantability or fitness for a particular purpose; (ii) the nature or quality of construction, structural design and engineering of any improvements; (iii) the quality of the labor and materials included in any improvements; (iv) the soil conditions; drainage or other conditions existing at the property with respect to any particular purpose, developmental potential or otherwise; (v) all warranties created by any affirmation of fact or promise or by any description of the property; and (vi) all other warranties and representations whatsoever, except the warranty of title expressly set forth herein.

The vendor's lien against and superior title to the property are retained until the Purchase Note is fully paid according to its terms, at which time this deed shall become absolute.

When the context requires, singular nouns and pronouns include the plural.


Bono Vita, Ltd,  
a Texas Limited Partnership  
by SRC Management, Inc., a Texas Corporation  
as its General Partner

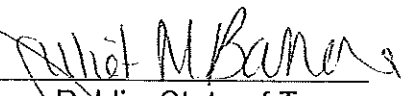
BY:   
Scot Campbell, President

(Acknowledgment)

State of Texas  
County of Cameron

This instrument was acknowledged before me on the 28<sup>th</sup> day of January, 2010 by Scot Campbell, President of SRC Management, Inc., General Partner of Bono Vita, Ltd., a Texas Limited Partnership.



  
Notary Public, State of Texas

AFTER RECORDING RETURN TO:

Bono Vita, Ltd.  
1210 E. Tyler  
Harlingen, Texas 78550