

PLANNING DEPT. PCT.#1 CERTIFICATE OF PLAT & UTILITY STATUS		
	APPLICANT	APPLICATION NO.
1.	CINDY LEE PEREZ	1-10456
2.	FRANCISCO HERNANDEZ	1-10582
3.	JUAN GARCIA	1-10591
	COMM. COURT: October 8, 2013	



# PLANNING DEPARTMENT

## County of Hidalgo

Rev. 02-19-10

Main Office  
1304 South 25<sup>th</sup> Street  
Edinburg, Texas 78542  
956-318-2840  
956-318-2844

Precinct No.1 Substation  
1902 Joe Stephens Ave.  
Weslaco, TX 78596  
956-968-4734  
956-973-7850

Precinct No.3 Substation  
2401 N. Moorefield Rd.  
Mission, TX 78572  
956-205-7045  
956-205-7049

Precinct 1 2 3 4

Raul E. Sesin, P.E., CFM  
Planning Administrator

Application No: 1-10456

### HIDALGO COUNTY CERTIFICATE OF PLAT AND UTILITY STATUS UNDER TEXAS LOCAL GOVT. CODE SECTION 232.028(b)

WE THE UNDERSIGNED CERTIFY AS FOLLOWS:

Upon the application of:

Name: Cindy Lee Perez

Address: 8814 North Mile 20  
Monte Alto

Phone: (956) 467-8933

Approved by Environmental Health:	Temporary Service	Final Service
_____	_____	_____
Inspection/Permit No: Date Approved:	Authorized Signature _____ / /	Authorized Signature _____ / /

Water Supplier: NAWSC

Utility Provider:  M.V.E.C.  AEP

Account/ESI No.: 1003278944450215  
 Temporary Pole  Permanent Service

regarding the land described as:

Oak Hill Ranch Ph. #1 lot #3

on \_\_\_\_\_, 20\_\_\_\_, the Hidalgo County Commissioners Court, at a meeting duly called and noticed in accordance with the Texas Open Meetings Act, made the following determinations regarding plat and utility status of the land herein described pursuant to Texas Local Government Code Section 232,028(b):

Fill in "yes" or "no" in each blank

- Yes A plat has been prepared; (Date approved 3/22/07);
- Yes A plat has been reviewed and approved by the Commissioners Court; (verified by Gilbert Reina);
- Yes water service facilities have been constructed or installed to service the subdivision under Local Government Code Section 232.023 and are fully operable; (verified by [Signature]);
- No an organized sewage collection and treatment system is to be used, and under sewer service facilities have been constructed or installed to service the subdivision under Section 232.023 and are fully operable; (verified by [Signature]);
- Yes individual septic systems are to be used, and lots in the subdivision can be adequately and legally served by septic systems under Section 232.023; (verified by [Signature]);
- Yes electrical and gas facilities, if available, have been constructed or installed to service the subdivision under Section 232.023. (verified by [Signature]);

[Signature]  
Planning Department Authorized Signature      Hidalgo County Judge

\_\_\_\_\_  
Date

ATTEST: \_\_\_\_\_  
Hidalgo County Clerk

\_\_\_\_\_  
Date



# PLANNING DEPARTMENT

Rev. 02-19-10

## County of Hidalgo

Main Office  
1304 South 25<sup>th</sup> Street  
Edinburg, Texas 78542  
956-318-2840  
956-318-2844

Precinct No.1 Substation  
1902 Joe Stephens Ave.  
Weslaco, TX 78596  
956-968-4734  
956-973-7850

Precinct No.3 Substation  
2401 N. Moorefield Rd.  
Mission, TX 78572  
956-205-7045  
956-205-7049

Raul E. Sesin, P.E., CFM  
Planning Administrator

Precinct 1 2 3 4

Application No: 1-10956

### REQUEST FOR HIDALGO COUNTY CERTIFICATE OF PLAT AND UTILITY STATUS UNDER TEXAS LOCAL GOVT. CODE SECTION 232.028(b)

In my status and for the land indicated below, which is located outside of any municipality, I request that the Hidalgo County Commissioners Court make the determinations regarding plat and utility status described in Texas Local Government Code § 232.028(b) and issue a certificate of such determinations:

#### PARTY MAKING REQUEST:

Name: Cindy Lu Perez  
Address: 8814 Mile 20 N Rd  
Monterey TX 78538  
Phone: 956-467-8933

IDENTIFICATION OF LAND (e.g., lot and block number of recorded subdivision, designation on plat, address, description in deed, etc.):

Darhill Ranch Ph. #1 lot #3

#### STATUS OF PERSON OR ENTITY MAKING REQUEST:

- Subdivider
- Owner of lot in subdivision
- Resident of lot in a subdivision
- Entity that provides utility service

Cindy Lu Perez  
Requesting Party (Signature)

9/26/13  
Date

#### ATTACHED COPY OF VERIFICATION OF OWNERSHIP OR RESIDENCY OF LOT:

- Deed
- Executory Contract
- Lease
- Rent Receipt
- Affidavit
- Other (describe) permit

.....  
This part to be filled out by receiving county official:

Location of land verified and completed request accepted by Hidalgo County for processing on:

10/2/13  
Date

[Signature]  
County Official

# Chapter 232 Texas LGC Application

APPLICATION NO:  
1-10456  
Aug. 5, 2013

COUNTY OF HIDALGO  
PLANNING DEPARTMENT  
1902 JOE STEPHENS WESLACO TX 78596  
TEL 968-4724 FAX 447-8612

00557-01-000-0003-00

[ 1 ] OWNER: PEREZ, CINDY  
PO BOX 2145  
ELSA TX

[ 7 ] LEGAL DESC./NAME OF SUBDIVISION  
OAKHILL RANCH PH 1  
LOT 3

Telephone No. 467-8933

LOCATION: 0 FM 88 & MILE 20

[ 2 ] CONTRACTOR: SELF

[ 8 ] SEWAGE: EXIST

[ 3 ] WATER SYSTEM: N AL

[ 9 ] CONSTRUCTION TYPE: BRIC

[ 4 ] PURPOSE OF APPLICATION: NEW RESIDENCE  
25-RESIDENTIAL NEW SINGLE DWELLING

[ 10 ] EST. COST OF CONST.: \$151,500

[ 5 ] SIZE OF STRUCTURE: 2,730 Sq. Ft.

[ 11 ] SPECIAL FLOOD HAZARD AREA:  YES  
 NO

[ 6 ] USE OF BUILDING: RES. ZONE X-25

**Special Conditions: No construction allowed over any easements.**  
MUST COMPLY W/ALL COUNTY SETBACKS & REG  
FRONT 100' SIDES 20' REAR 20' FINISH FLOOR ELEV.

## FOR COUNTY USE ONLY APPLICATION FEES

OTHER \_\_\_\_\_  
TOTAL AMOUNT . . . . . \$30.00


Light  Water


Flood Zone: NO  
Panel No. /Suffix: 0350C Pct: 1

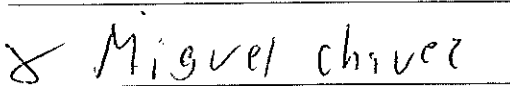
Community No.: 480334

Certification of Elevation  
Required:  YES  NO  BFE

- A. Setbacks front, side & rear shall be in any deed restrictions.
- B. No more than one single family residence per lot.
- C. Applicant shall comply with all of the plat and/or deed restrictions and requirements affecting the lot.
- D. Permit fee shall be doubled for construction commencing or structures moved in prior to obtaining a permit.
- E. Applicant/owner states that no structures exist on this tract of land. If found in violation, permit may be revoked.

  
Prepared by \_\_\_\_\_ Date 8/5/13

  
Approved by \_\_\_\_\_ Date 8/7/13

  
Signature of Owner or Applicant \_\_\_\_\_ Date 8-5-13

### [ NOTICE ]


SEPARATE PERMITS ARE REQUIRED FOR SEPTIC TANKS. THIS PERMIT BECOMES NULL AND VOID IF WORK OR CONSTRUCTION AUTHORIZED IS NOT COMMENCED WITHIN 6 MONTHS. OR IF CONSTRUCTION OR WORK IS SUSPENDED OR ABANDONED FOR A PERIOD OF ONE YEAR AT ANYTIME AFTER WORK IS COMMENCED.

I HEREBY CERTIFY THAT I HAVE READ AND EXAMINED THIS APPLICATION AND KNOW THE SAME TO BE TRUE AND CORRECT. ALL PROVISIONS OF LAWS AND REGULATIONS GOVERNING THIS TYPE OF WORK WILL BE COMPLIED WITH WHETHER SPECIFIED HEREIN OR NOT. THE GRANTING OF A PERMIT DOES NOT PRESUME TO GIVE AUTHORITY TO OR CANCEL THE PROVISIONS OF ANY OTHER STATE OR LOCAL LAW REGULATING CONSTRUCTION OR THE PERFORMANCE OF CONSTRUCTION.

## SPECIAL WARRANTY DEED WITH VENDOR'S LIEN

NOTICE OF CONFIDENTIALITY RIGHTS: IF YOU ARE A NATURAL PERSON, YOU MAY REMOVE OR STRIKE ANY OR ALL OF THE FOLLOWING INFORMATION FROM THIS INSTRUMENT BEFORE IT IS FILED FOR RECORD IN THE PUBLIC RECORDS: YOUR SOCIAL SECURITY NUMBER OR YOUR DRIVER'S LICENSE NUMBER.

Date: August 21, 2007

 COPY

Grantor: Jack McClelland  
Grantor's Mailing Address:  
2614 West Freddy Gonzalez  
Edinburg, Texas 78539

Grantee: Juan E. Medina and Cindy L. Perez

Grantee's Mailing Address (including county):  
P.O. Box 2145  
Elsa, Texas 78543  
Hidalgo County, Texas

Consideration: Ten Dollars and other valuable consideration paid by Grantee to Grantor, the receipt of which is hereby acknowledged, and the further consideration of a note of even date that is in the principal amount of Thirty-Seven Thousand Nine Hundred Dollars and No Cents (\$37,900.00), and is executed by Grantee, payable to the order of Grantor (the "Purchase Note"). The Purchase Note is secured by a vendor's lien retained in this deed and by a deed of trust of even date to Alan D. Monroe, Trustee.

Property (including any improvements):

Lot(s) 3, Oak Hill Ranch Subdivision, Phase I, Hidalgo County, Texas, as shown by the map or plat thereof recorded in Volume 52, Pages 161-169, Map Records, Hidalgo County, Texas, reference to which is here made for all purposes.

Reservations from and Exceptions to Conveyance and Warranty:

1. Visible and apparent easements on or across the subject property;
2. Rights of parties in possession;
3. Easements, rights-of-way, and prescriptive rights, whether of record or not;
4. All recorded restrictions, reservations, covenants, conditions, oil and gas leases, mineral severances, and other instruments, other than liens and conveyances, that affect the property;
5. Rights of adjoining owners in any walls and fences situated on a common boundary;
6. Any discrepancies, conflicts, or shortages an area or boundary lines;
7. Any encroachments or overlapping of improvements;
8. All rights, obligations, and other matters emanating from and existing by reason of the creation, establishment, maintenance, and operation of any Water Improvement District, Irrigation District, or other applicable governmental district, agency, or authority;

9. Taxes for the current year and subsequent years, and subsequent assessments for prior years due to change in land usage or ownership;
10. The prior reservation or conveyance of all oil, gas, and other minerals previously reserved or conveyed by any parties having the right to do so;
11. All Easements, restrictions, set back lines, drainage swale requirements, and other matters shown on the plat of Oak Hill Ranch Subdivision, Phase I, as shown on the plat thereof, recorded in Volume 52, Pages 161-169, Map records of Hidalgo County, Texas;
12. Subdivision Restrictions filed for record under in the Office of the County Clerk of Hidalgo County, Texas under clerk's document number 1738991;
13. A lien securing a promissory note (the "Prior Note"), dated September 5, 2006, payable to the order of First National Bank which is described in and secured by a Deed of Trust filed for record in the Office of the County Clerk of Hidalgo County, Texas under Clerk's Document Number 1668672. Grantor shall be obligated to obtain a release of the Property from all liens and security interests securing the Prior Note within 30 days of the date Grantee makes final payment on the Purchase Note.

**SAVE AND EXCEPT**, and there is hereby reserved unto Grantor, Grantor's successors and assigns, all oil, gas, and other minerals in, on, or under, or that may be produced from the Property, together with the right of ingress and egress at all times for the purpose of mining, drilling, exploring, operating, and developing said Property for oil, gas, and/or other minerals and removing the same therefrom.

If this interest is subject to an existing Lease for oil and gas, or oil, gas and other minerals, Grantor is entitled to receive the royalties and other benefits that are associated with the interest and payable under the Lease.

**SAVE AND EXCEPT**, and there is hereby reserved unto Grantor, Grantor's successors and assigns, (to the fullest extent permitted by law) all water rights and rights to water (whether riparian, appropriative or otherwise) presently appended or annexed to said property.


Grantor, for the consideration and subject to the reservations from, and exceptions to conveyance and warranty, grants, sells, and conveys to Grantee the Property, together with all and singular the rights and appurtenances thereto in any wise belonging, to have and hold it to Grantee, Grantee's heirs, executors, administrators, successors, or assigns forever. Grantor binds Grantor and Grantor's heirs, executors, administrators, and successors to warrant and forever defend all and singular the property to Grantee and Grantee's heirs, executors, administrators, successors, and assigns against every person whomsoever lawfully claiming or to claim the same or any part thereof, except as to the reservations from and exceptions to warranty, when the claim is by, through, or under Grantor, but not otherwise.

By the acceptance of this Deed, Grantee is taking the Property "as is", "where is" and "with all faults", and without any representations or warranties whatsoever, express or implied, written or oral, it being the intention of Grantor and Grantee to expressly negate and exclude all representations and warranties, including, but not limited to (i) the physical condition of the property or any element thereof, including, without limitation, warranties related to suitability for habitation, merchantability or fitness for a particular purpose; (ii) the nature or quality of construction, structural design and engineering of any improvements; (iii) the quality of the labor and materials included in any improvements; (iv) the soil conditions; drainage or other conditions existing at the property with respect to any particular purpose, developmental

potential or otherwise; (v) all warranties created by any affirmation of fact or promise or by any description of the property; and (vi) all other warranties and representations whatsoever, except the warranty of title expressly set forth herein.

The vendor's lien against and superior title to the property are retained until the Purchase Note is fully paid according to its terms, at which time this deed shall become absolute.


When the context requires, singular nouns and pronouns include the plural.


  
\_\_\_\_\_  
Jack McClelland

(Acknowledgment)

State of Texas  
County of Hidalgo

This instrument was acknowledged before me on the 22<sup>nd</sup> day of August, 2007, by Jack McClelland.

  
\_\_\_\_\_  
Notary Public, State of Texas



AFTER RECORDING RETURN TO:

Software by ReMerge-It, LLC  
(956) 630-9401  
Sales@ReMerge-It.com

Jack McClelland  
2614 West Freddy Gonzalez  
Edinburg, Texas 78539



# PLANNING DEPARTMENT

## County of Hidalgo

Rev. 02-19-10

Main Office  
1304 South 25<sup>th</sup> Street  
Edinburg, Texas 78542  
956-318-2840  
956-318-2844

Precinct No.1 Substation  
1902 Joe Stephens Ave.  
Weslaco, TX 78596  
956-968-4734  
956-973-7850

Precinct No.3 Substation  
2401 N. Moorefield Rd.  
Mission, TX 78572  
956-205-7045  
956-205-7049

Raul E. Sesin, P.E., CFM  
Planning Administrator

Precinct 0 1 2 3 4

Application No: 1-10592

### HIDALGO COUNTY CERTIFICATE OF PLAT AND UTILITY STATUS UNDER TEXAS LOCAL GOVT. CODE SECTION 232.028(b)

WE THE UNDERSIGNED CERTIFY AS FOLLOWS:

Upon the application of:

Approved by Environmental Health:	Temporary Service	Final Service
_____	_____	_____
Inspection/Permit No: Date Approved:	Authorized Signature _____ / /	Authorized Signature _____ / /

Name: Francisco Hernandez

Address: 700 SIoux Rd  
Pharr Apt 194

Water Supplier: N.A.W.S

Utility Provider:  M.V.E.C.  AEP

Phone: 624 2700

Account/ESI No.: N/A  
 Temporary Pole  Permanent Service

regarding the land described as: Vista Ridge Area #1 Lot #39

on \_\_\_\_\_, 20\_\_\_\_, the Hidalgo County Commissioners Court, at a meeting duly called and noticed in accordance with the Texas Open Meetings Act, made the following determinations regarding plat and utility status of the land herein described pursuant to Texas Local Government Code Section 232,028(b):

Fill in "yes" or "no" in each blank

- Yes A plat has been prepared; (Date approved 8-06-09);
- Yes A plat has been reviewed and approved by the Commissioners Court; (verified by Gilbert Peon);
- Yes water service facilities have been constructed or installed to service the subdivision under Local Government Code Section 232.023 and are fully operable; (verified by [Signature]);
- No an organized sewage collection and treatment system is to be used, and under sewer service facilities have been constructed or installed to service the subdivision under Section 232.023 and are fully operable; (verified by [Signature]);
- Yes individual septic systems are to be used, and lots in the subdivision can be adequately and legally served by septic systems under Section 232.023; (verified by [Signature]);
- Yes electrical and gas facilities, if available, have been constructed or installed to service the subdivision under Section 232.023. (verified by [Signature]);

[Signature]  
Planning Department Authorized Signature

\_\_\_\_\_  
Hidalgo County Judge

\_\_\_\_\_  
Date

ATTEST: \_\_\_\_\_  
Hidalgo County Clerk

\_\_\_\_\_  
Date



# PLANNING DEPARTMENT

Rev. 02-19-10

## County of Hidalgo

Main Office  
1304 South 25<sup>th</sup> Street  
Edinburg, Texas 78542  
956-318-2840  
956-318-2844

Precinct No.1 Substation  
1902 Joe Stephens Ave.  
Weslaco, TX 78596  
956-968-4734  
956-973-7850

Precinct No.3 Substation  
2401 N. Moorefield Rd.  
Mission, TX 78572  
956-205-7045  
956-205-7049

Raul E. Sesin, P.E., CFM  
Planning Administrator

Precinct ① 2 3 4

Application No: 1-10582

### REQUEST FOR HIDALGO COUNTY CERTIFICATE OF PLAT AND UTILITY STATUS UNDER TEXAS LOCAL GOVT. CODE SECTION 232.028(b)

In my status and for the land indicated below, which is located outside of any municipality, I request that the Hidalgo County Commissioners Court make the determinations regarding plat and utility status described in Texas Local Government Code § 232.028(b) and issue a certificate of such determinations:

#### PARTY MAKING REQUEST:

Name: Francisco Hernandez

Address: 700 Sierra Rd  
Farr Unit 199

Phone: 624 2700

IDENTIFICATION OF LAND (e.g., lot and block number of recorded subdivision, designation on plat, address, description in deed, etc.):

Ustla Ridge Acres #1 lot #39

#### STATUS OF PERSON OR ENTITY MAKING REQUEST:

- Subdivider
- Owner of lot in subdivision
- Resident of lot in a subdivision
- Entity that provides utility service

[Signature]  
Requesting Party (Signature)

9/27/13  
Date

#### ATTACHED COPY OF VERIFICATION OF OWNERSHIP OR RESIDENCY OF LOT:

- Deed
- Executory Contract
- Lease
- Rent Receipt
- Affidavit
- Other (describe) permit

.....  
This part to be filled out by receiving county official:

Location of land verified and completed request accepted by Hidalgo County for processing on:

10/2/13  
Date

[Signature]  
County Official

Chapter 232 Texas LGC Application

APPLICATION NO:

1-10582

Sep. 25, 2013

COUNTY OF HIDALGO
PLANNING DEPARTMENT

1902 JOE STEPHENS WESLACO TX 78596
TEL 968-4724 FAX 447-8612

V4348-00-000-0039-00

[ 1 ] OWNER: HERNANDEZ, FRANCISCO L.
HERNANDEZ, VANESA
3300 N. 30TH ST.
MCALLEN TX 78501

[ 7 ] LEGAL DESC./NAME OF SUBDIVISION
VISTA RIDGE ACRES LOT 39

Telephone No.

LOCATION: 0 FM 88 & MIEL 19

[ 2 ] CONTRACTOR: SELF

[ 8 ] SEWAGE: EXIST

[ 3 ] WATER SYSTEM: N AL

[ 9 ] CONSTRUCTION TYPE: WOOD

[ 4 ] PURPOSE OF APPLICATION: NEW RESIDENCE
25-RESIDENTIAL NEW SINGLE DWELLING

[ 10 ] EST. COST OF CONST.: \$12,000

[ 5 ] SIZE OF STRUCTURE: 840 Sq. Ft.

[ 11 ] SPECIAL FLOOD HAZARD AREA: YES
NO

[ 6 ] USE OF BUILDING: REST. ZONE X-25

Special Conditions: No construction allowed over any easements.
MUST CUMPLY WITH ALL COUNTY SETBACKS & REGULATIONS
SETBACKS FRONT:25', REAR:55' SIDE:6' EASTSIDE:10'
MIN. ELEV. ABOVE CENTERLINE OF ST. 18"

FOR COUNTY USE ONLY
APPLICATION FEES

Prepared by [Signature] Date 9/25/13

Approved by [Signature] Date 9/19/13

Signature of Owner or Applicant Date Sept. 25, 2015

OTHER TOTAL AMOUNT \$30.00

Light [X] Water [X]

Flood Zone: NO Panel No. /Suffix: 03500 Pct: 0

Community No.: 440334

Certification of Elevation Required: YES NO BFE

- A. Setbacks front, side & rear shall be in any deed restrictions.
B. No more than one single family residence per lot.
C. Applicant shall comply with all of the plat and/or deed restrictions and requirements affecting the lot.
D. Permit fee shall be doubled for construction commencing or structures moved in prior to obtaining a permit.
E. Applicant/owner states that no structures exist on this tract of land. If found in violation, permit may be revoked.

[ NOTICE ]

SEPARATE PERMITS ARE REQUIRED FOR SEPTIC TANKS. THIS PERMIT BECOMES NULL AND VOID IF WORK OR CONSTRUCTION AUTHORIZED IS NOT COMMENCED WITHIN 6 MONTHS. OR IF CONSTRUCTION OR WORK IS SUSPENDED OR ABANDONED FOR A PERIOD OF ONE YEAR AT ANYTIME AFTER WORK IS COMMENCED.

I HEREBY CERTIFY THAT I HAVE READ AND EXAMINED THIS APPLICATION AND KNOW THE SAME TO BE TRUE AND CORRECT. ALL PROVISIONS OF LAWS AND REGULATIONS GOVERNING THIS TYPE OF WORK WILL BE COMPLIED WITH WHETHER SPECIFIED HEREIN OR NOT. THE GRANTING OF A PERMIT DOES NOT PRESUME TO GIVE AUTHORITY TO OR CANCEL THE PROVISIONS OF ANY OTHER STATE OR LOCAL LAW REGULATING CONSTRUCTION OR THE PERFORMANCE OF CONSTRUCTION.

## SPECIAL WARRANTY DEED WITH VENDOR'S LIEN

2440354

Date: August 5, 2013

Grantor: Jack McClelland  
Grantor's Mailing Address:  
2614 W. Freddy Gonzalez  
Edinburg, Texas 78539

Grantee: Francisco Ledezma Hernandez and Vanesa Hernandez

Grantee's Mailing Address (including county):  
3300 N. 20th St.  
McAllen, Texas 78501  
Hidalgo County, Texas

Consideration: Ten Dollars and other valuable consideration paid by Grantee to Grantor, the receipt of which is hereby acknowledged, and the further consideration of a note of even date that is in the principal amount of Thirty-Two Thousand Dollars and No Cents (\$32,000.00), and is executed by Grantee, payable to the order of Grantor (the "Purchase Note"). The Purchase Note is secured by a vendor's lien retained in this deed and by a deed of trust of even date to Alan D. Monroe, Trustee.

Property (including any improvements):

Lot(s) 39, Vista Ridge Acres Subdivision, as shown by the map or plat thereof filed for record in the Office of the County Clerk of Hidalgo County, Texas under Clerk's File Number 2023079

Reservations from and Exceptions to Conveyance and Warranty:

1. A lien securing a promissory note (the "Prior Note"), dated May 20, 2009, payable to the order of First National Bank which is described in and secured by a Deed of Trust filed for record in the Office of the County Clerk of Hidalgo County, Texas under Clerk's Document Number 2004719. Grantor shall be obligated to obtain a release of the Property from all liens and security interests securing the Prior Note within 30 days of the date Grantee makes final payment on the Purchase Note;
2. Visible and apparent easements on or across the subject property;
3. Rights of parties in possession;
4. Easements, rights-of-way, and prescriptive rights, whether of record or not;
5. All recorded restrictions, reservations, covenants, conditions, oil and gas leases, mineral severances, and other instruments, other than liens and conveyances, that affect the property;
6. Rights of adjoining owners in any walls and fences situated on a common boundary;
7. Any discrepancies, conflicts, or shortages an area or boundary lines;
8. Any encroachments or overlapping of improvements;
9. All rights, obligations, and other matters emanating from and existing by reason of the creation, establishment, maintenance, and operation of any Water Improvement District, Irrigation District, or other applicable governmental district, agency, or authority;
10. Taxes for the current year and subsequent years, and subsequent assessments for prior years due to change in land usage or ownership;
11. The prior reservation or conveyance of all oil, gas, and other minerals previously reserved or conveyed by any parties having the right to do so;
12. All Easements, restrictions, set back lines, drainage swale requirements, and other matters shown on the plat of Vista Ridge Acres Subdivision, as shown on the plat thereof filed for record in the Office of the County Clerk of Hidalgo County, Texas under Clerk's File Number 2023079; and
13. Subdivision Restrictions filed for record in the Office of the County Clerk of Hidalgo County, Texas affecting the subject property.

**SAVE AND EXCEPT**, and there is hereby reserved unto Grantor, Grantor's successors and assigns, all oil, gas, and other minerals in, on, or under, or that may be produced from the Property, together with the right of ingress and egress at all times

for the purpose of mining, drilling, exploring, operating, and developing said Property for oil, gas, and/or other minerals and removing the same therefrom.

**SAVE AND EXCEPT**, and there is hereby reserved unto Grantor, Grantor's successors and assigns, (to the fullest extent permitted by law) all water rights and rights to water (whether riparian, appropriative or otherwise) presently appended or annexed to said property.


If the Property is subject to an existing Lease for oil and gas, or oil, gas and other minerals, Grantor is entitled to receive the royalties and other benefits that are associated with the Property and payable under the Lease.

Grantor, for the consideration and subject to the reservations from, and exceptions to conveyance and warranty, grants, sells, and conveys to Grantee the Property, together with all and singular the rights and appurtenances thereto in any wise belonging, to have and hold it to Grantee, Grantee's heirs, executors, administrators, successors, or assigns forever. Grantor binds Grantor and Grantor's heirs, executors, administrators, and successors to warrant and forever defend all and singular the property to Grantee and Grantee's heirs, executors, administrators, successors, and assigns against every person whomsoever lawfully claiming or to claim the same or any part thereof, except as to the reservations from and exceptions to warranty, when the claim is by, through, or under Grantor, but not otherwise.

By the acceptance of this Deed, Grantee is taking the Property "as is", "where is" and "with all faults", and without any representations or warranties whatsoever, express or implied, written or oral, it being the intention of Grantor and Grantee to expressly negate and exclude all representations and warranties, including, but not limited to (i) the physical condition of the property or any element thereof, including, without limitation, warranties related to suitability for habitation, merchantability or fitness for a particular purpose; (ii) the nature or quality of construction, structural design and engineering of any improvements; (iii) the quality of the labor and materials included in any improvements; (iv) the soil conditions; drainage or other conditions existing at the property with respect to any particular purpose, developmental potential or otherwise; (v) all warranties created by any affirmation of fact or promise or by any description of the property; and (vi) all other warranties and representations whatsoever, except the warranty of title expressly set forth herein.

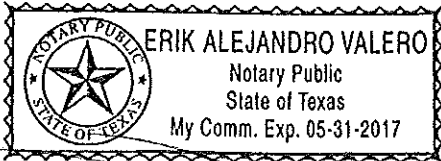
The vendor's lien against and superior title to the property are retained until the Purchase Note is fully paid according to its terms, at which time this deed shall become absolute.

When the context requires, singular nouns and pronouns include the plural.


  
\_\_\_\_\_  
Jack McClelland

(Acknowledgment)

State of Texas  
County of Hidalgo



This instrument was acknowledged before me on the 15 day of August, 2013, by Jack McClelland.

  
\_\_\_\_\_  
Notary Public, State of Texas



# PLANNING DEPARTMENT

Rev. 02-19-10

## County of Hidalgo

Main Office  
1304 South 25<sup>th</sup> Street  
Edinburg, Texas 78542  
956-318-2840  
956-318-2844

Precinct No.1 Substation  
1902 Joe Stephens Ave.  
Weslaco, TX 78596  
956-968-4734  
956-973-7850

Precinct No.3 Substation  
2401 N. Moorefield Rd.  
Mission, TX 78572  
956-205-7045  
956-205-7049

Precinct ① 2 3 4

Raul E. Sesin, P.E., CFM  
Planning Administrator

Application No: 1-10591

### HIDALGO COUNTY CERTIFICATE OF PLAT AND UTILITY STATUS UNDER TEXAS LOCAL GOVT. CODE SECTION 232.028(b)

WE THE UNDERSIGNED CERTIFY AS FOLLOWS:

Upon the application of:

Name: Juan Garcia

Address: 2025 N. mile 11 N.  
Weslaco, TX 78596

Phone: 956-739-4836

Approved by Environmental Health:	Temporary Service	Final Service
	Authorized Signature	Authorized Signature
Inspection/Permit No:		
Date Approved:	<u>1 / 1</u>	<u>1 / 1</u>

Water Supplier: North Alamo Water

Utility Provider:  M.V.E.C.     AEP

Account/ESI No.: 21254-162  
 Temporary Pole     Permanent Service

regarding the land described as:

Pueblo del Sol ph. 2 Lot 17, block 7

on \_\_\_\_\_, 20\_\_\_\_, the Hidalgo County Commissioners Court, at a meeting duly called and noticed in accordance with the Texas Open Meetings Act, made the following determinations regarding plat and utility status of the land herein described pursuant to Texas Local Government Code Section 232,028(b):

Fill in "yes" or "no" in each blank

- Yes A plat has been prepared;
- Yes A plat has been reviewed and approved by the Commissioners Court;
- Yes water service facilities have been constructed or installed to service the subdivision under Local Government Code Section 232.023 and are fully operable;
- No an organized sewage collection and treatment system is to be used, and under sewer service facilities have been constructed or installed to service the subdivision under Section 232.023 and are fully operable;
- Yes individual septic systems are to be used, and lots in the subdivision can be adequately and legally served by septic systems under Section 232.023;
- Yes electrical and gas facilities, if available, have been constructed or installed to service the subdivision under Section 232.023.

(Date approved 10/19/04);  
 (verified by Gilbert Reina);  
 (verified by AP);  
 (verified by AP);  
 (verified by AP);

\_\_\_\_\_  
Planning Department Authorized Signature

\_\_\_\_\_  
Hidalgo County Judge

\_\_\_\_\_  
Date

ATTEST:

\_\_\_\_\_  
Hidalgo County Clerk

\_\_\_\_\_  
Date



# PLANNING DEPARTMENT

Rev. 02-19-10

## County of Hidalgo

Main Office  
1304 South 25<sup>th</sup> Street  
Edinburg, Texas 78542  
956-318-2840  
956-318-2844

Precinct No.1 Substation  
1902 Joe Stephens Ave.  
Weslaco, TX 78596  
956-968-4734  
956-973-7850

Precinct No.3 Substation  
2401 N. Moorefield Rd.  
Mission, TX 78572  
956-205-7045  
956-205-7049

Raul E. Sesin, P.E., CFM  
Planning Administrator

Precinct ① 2 3 4

Application No: 1-10591

### REQUEST FOR HIDALGO COUNTY CERTIFICATE OF PLAT AND UTILITY STATUS UNDER TEXAS LOCAL GOVT. CODE SECTION 232.028(b)

In my status and for the land indicated below, which is located outside of any municipality, I request that the Hidalgo County Commissioners Court make the determinations regarding plat and utility status described in Texas Local Government Code § 232.028(b) and issue a certificate of such determinations:

#### PARTY MAKING REQUEST:

Name: Juan Garcia

Address: 2025 W. mile 11 N.

Weslaco, TX

Phone: 739-4836

IDENTIFICATION OF LAND (e.g., lot and block number of recorded subdivision, designation on plat, address, description in deed, etc.):

Pueblo Del Sol ph.2 lot#17 block 7

#### STATUS OF PERSON OR ENTITY MAKING REQUEST:

- Subdivider
- Owner of lot in subdivision
- Resident of lot in a subdivision
- Entity that provides utility service

Juan Garcia  
Requesting Party (Signature)

10/2/13  
Date

#### ATTACHED COPY OF VERIFICATION OF OWNERSHIP OR RESIDENCY OF LOT:

- Deed
- Executory Contract
- Lease
- Rent Receipt
- Affidavit
- Other (describe) permit

.....  
This part to be filled out by receiving county official:

Location of land verified and completed request accepted by Hidalgo County for processing on:

10/2/13  
Date

[Signature]  
County Official

# Chapter 232 Texas LGC Application

APPLICATION NO:

1-10591

Oct. 2, 2013

COUNTY OF HIDALGO  
PLANNING DEPARTMENT

1902 JOE STEPHENS WESLACO TX 78596  
TEL 968-4724 FAX 447-8612

P9285-02-007-0017-00

[ 1 ] OWNER: GARCIA, JUAN

[ 7 ] LEGAL DESC./NAME OF SUBDIVISION  
PUEBLO DEL SOL PH 2 LOT 17 BLK

309 N. TEXAS BLVD  
WESLACO TX 78596-5376

Telephone No. 739-4836

LOCATION: 0 MILE 11 & MILE 6 1/2

[ 2 ] CONTRACTOR: SELF

[ 8 ] SEWAGE: EXIST

[ 3 ] WATER SYSTEM: N AL

[ 9 ] CONSTRUCTION TYPE: BRIC

[ 4 ] PURPOSE OF APPLICATION: NEW RESIDENCE

[ 10 ] EST. COST OF CONST.: \$2,700

25-RESIDENTIAL NEW SINGLE DWELLING

[ 5 ] SIZE OF STRUCTURE: 48,000 Sq. Ft.

[ 11 ] SPECIAL FLOOD HAZARD AREA:  YES  
 NO

[ 6 ] USE OF BUILDING: REST. ZONE X-25

**Special Conditions: No construction allowed over any easements.**

MUST CUMPLY WITH ALL COUNTY'S SETBACKS & REGULATION

SETBACKS FRONT:30' REAR:25' SIDES:10'

MIN. ELEV. ABOVE TOP 18"

**FOR COUNTY USE ONLY  
APPLICATION FEES**

OTHER \_\_\_\_\_

TOTAL AMOUNT . . . . . \$30.00

Light

Water

Flood Zone: NO

Panel No. /Suffix: 0450C

Pct: 0

Community No.: 442024

Certification of Elevation

Required:  YES  NO  BFE

- A. Setbacks front, side & rear shall be in any deed restrictions.
- B. No more than one single family residence per lot.
- C. Applicant shall comply with all of the plat and/or deed restrictions and requirements affecting the lot.
- D. Permit fee shall be doubled for construction commencing or structures moved in prior to obtaining a permit.
- E. Applicant/owner states that no structures exist on this tract of land. If found in violation, permit may be revoked.

Prepared by

[Signature]  
Date 10/2/13

Approved by

[Signature]  
Date 10/1/13

Signature of Owner or Applicant

[Signature]  
Date 10/2/13

### [ NOTICE ]

SEPARATE PERMITS ARE REQUIRED FOR SEPTIC TANKS. THIS PERMIT BECOMES NULL AND VOID IF WORK OR CONSTRUCTION AUTHORIZED IS NOT COMMENCED WITHIN 6 MONTHS. OR IF CONSTRUCTION OR WORK IS SUSPENDED OR ABANDONED FOR A PERIOD OF ONE YEAR AT ANYTIME AFTER WORK IS COMMENCED.

I HEREBY CERTIFY THAT I HAVE READ AND EXAMINED THIS APPLICATION AND KNOW THE SAME TO BE TRUE AND CORRECT. ALL PROVISIONS OF LAWS AND REGULATIONS GOVERNING THIS TYPE OF WORK WILL BE COMPLIED WITH WHETHER SPECIFIED HEREIN OR NOT. THE GRANTING OF A PERMIT DOES NOT PRESUME TO GIVE AUTHORITY TO OR CANCEL THE PROVISIONS OF ANY OTHER STATE OR LOCAL LAW REGULATING CONSTRUCTION OR THE PERFORMANCE OF CONSTRUCTION.

**NOTICE OF CONFIDENTIALITY RIGHTS: IF YOU ARE A NATURAL PERSON, YOU MAY REMOVE OR STRIKE ANY OR ALL OF THE FOLLOWING INFORMATION FROM ANY INSTRUMENT THAT TRANSFERS AN INTEREST IN REAL PROPERTY BEFORE IT IS FILED FOR RECORD IN THE PUBLIC RECORDS: YOUR SOCIAL SECURITY NUMBER OR YOUR DRIVER'S LICENSE NUMBER.**

**General Warranty Deed**

Date: September 5, 2013

Grantor: Pueblo Del Sol Inc., A Texas Corporation

Grantor's Mailing Address: 702 W Expressway 83  
Weslaco, Texas 78596  
Hidalgo County

Grantee: Juan M Garcia DBA JJ Home Builders

Grantee's Mailing Address: 309 N Texas Blvd.  
Weslaco, Texas 78596  
Hidalgo County

Consideration: TEN AND NO/100THS DOLLARS (\$10.00) and other good and valuable consideration, the receipt and sufficiency of which are hereby acknowledged

Property (including any improvements):

**Lot 17, Block VII, Pueblo Del Sol Subdivision Phase II, an Addition to the City Weslaco, Hidalgo County, Texas, according to map thereof recorded in Volume 46, Pages 77-79, Map Records of Hidalgo County, Texas.**

Reservations from and Exceptions to Conveyance and Warranty:


All of Record.

All ad valorem taxes for the year 2013 and all subsequent years.

Grantor, for the Consideration and subject to the Reservations from and Exceptions to Conveyance and Warranty, grants, sells, and conveys to Grantee the Property, together with all and singular the rights and appurtenances thereto in any way belonging, to have and to hold it to Grantee and Grantee's heirs, successors, and assigns forever. Grantor binds Grantor and Grantor's heirs and successors to warrant and forever defend all and singular the Property to Grantee and Grantee's heirs, successors, and assigns against every person whomsoever lawfully claiming or to claim the same or any part thereof, except as to the Reservations from and Exceptions to Conveyance and Warranty.

For the same Consideration, Grantor hereby grants, sells, conveys, assigns and delivers to Grantee, without covenant or warranty express or implied (whether under Section 5.023 of the Texas Property Code or otherwise), all right, title and interest, if any, of Grantor, as owner of the Property but not as owner of any other Property in and to (i) strips or gores, if any, between the Property and abutting properties, (ii) any land lying in or under the bed of any street, alley, road or right-of-way, opened or proposed, abutting or adjacent to the Property, (iii) any leases and rental agreements (whether written or verbal) that grant a possessory interest in or that otherwise grant rights with regard to the use of all or any portion of the Property, and (iv) any easements, rights of way, rights of ingress and egress or other interests in, on or to, any land, highway, street, road or avenue, open or proposed, in, on, across from, in front of, abutting, adjoining or otherwise appurtenant to the Property, as well as all other rights, privileges and appurtenances owned by Grantor and in any way related to the Property and other rights and interests of Grantor hereunder conveyed.

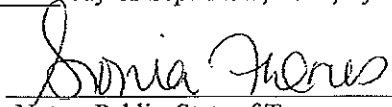
When the context requires, singular nouns and pronouns include the plural.

  
\_\_\_\_\_  
Ezequiel Reyna Jr.

(Acknowledgment)

STATE OF TEXAS  
COUNTY OF

This instrument was acknowledged before me on the 5<sup>th</sup> day of September, 2013, by Ezequiel Reyna Jr. President of Pueblo Del Sol Inc. a Texas Corporation.

  
\_\_\_\_\_  
Notary Public, State of Texas

