

STATE OF TEXAS §

COUNTY OF HIDALGO §

FIRST AMENDMENT TO PROFESSIONAL SERVICES CONTRACT

This AMENDMENT to the PROFESSIONAL SERVICE CONTRACT by and between **Hidalgo County, Texas** acting by and through the **Hidalgo County Urban County Program** ("Party") and **HLH APPRAISAL SERVICES** ("Appraiser") is entered into between the parties effective this ___th day of March, 2014.

WHEREAS, Party and Appraiser entered into a Professional Services Contract dated May 7th 2013 in which Appraiser agreed to provide certain professional review appraisal services for the Delta Area Connector East Lateral Project (the "Agreement");

WHEREAS, the Contract now requires amendment in order to add additional tracts of land requiring review appraisal services and to revise the fee to the Appraiser for the additional of work; and

WHEREAS, the parties desire to amend the Agreement as herein provided;

NOW THEREFORE, for and in consideration of the terms and provisions set forth herein, and for other good and valuable consideration, the receipt and sufficiency of which are hereby acknowledged, Party and Appraiser agree to the following amendments to the Agreement:

1. The Agreement is amended by the addition of one (1) additional parcel more particularly described on Exhibit A-1 attached hereto as Exhibit A-1 requiring review appraisals;
2. Except as modified herein, all terms and conditions of the Agreement, as amended, remain in full force and effect and Party and Engineer ratify and confirm the terms and provisions of the Agreement, as amended.

EXECUTED effective as of the day and year first written above.

HLH Appraisal Services

By: Harvey L. Heerssen

Its: _____

**COUNTY OF HIDALGO URBAN
COUNTY PROGRAM**


Diana R. Serna, UCP Director

**APPROVED AS TO FORM:
ATLAS, HALL & RODRIGUEZ, LLP**

By: Stephen L. Crain on 3/13/2014

Stephen L. Crain

EXHIBIT "A-1"



Dos Land Surveying, LLC

STATE OF TEXAS
COUNTY OF HIDALGO

EXHIBIT "A"
EAST LATERAL DRAINAGE
RIGHT OF WAY-PARCEL 49


BEING A 1.880 ACRE (81,873 S.F.) TRACT OF LAND OUT OF THAT CERTAIN 1.880 ACRE TRACT OF LAND (CALCULATED), CONVEYED TO HIDALGO AND CAMERON COUNTY IRRIGATION DISTRICT No. 9, AS RECORDED IN DOCUMENT NO. 2259142, OF THE MAP RECORDS OF HIDALGO COUNTY (M.R.H.C.), TEXAS AS SHOWN IN LA PALOMA ESTATES UNIT No. 4 SUBDIVISION, SAID 1.880 ACRE TRACT BEING MORE PARTICULARLY DESCRIBED BY METES AND BOUNDS AS FOLLOWS:

BEGINNING at a 5/8 inch iron rod with cap stamped "DLS BNDRY MKR" (hereinafter referred to as "with cap") set at the intersection of the south right-of-way line of Mile 13 North (30.00' right-of-way width) with the common corner of said 1.880 acre tract and that certain 37.17 acres conveyed to Michael P. Green, Nancy G. Cass, James T. Green and Alice Green, recorded in Document No. 2359328, of the Official Records of Hidalgo County (O.R.H.C.), Texas, which the common corner Farm Tracts 2013, 2021, 2058 and 2059, bears North $01^{\circ}13'03''$ West, a distance of 38.57 feet to a 5/8 inch iron rod found with cap stamped "DLS BNDRY MKR",

THENCE, South $01^{\circ}13'03''$ East, leaving the south right-of-way line of said Mile 13 North, along the common line of Farm Tract 2021 and said La Paloma Estates Unit No. 4 Subdivision, a distance of 1181.43 feet to a 5/8 inch iron rod with cap set on the north boundary line of that certain 2.83 acre tract conveyed to Hidalgo County Drainage District No.1 right of way easement, recorded in Volume 2630, Page 590, (O.R.H.C.), Texas, for the southeast corner of this tract;

THENCE, South $88^{\circ}46'57''$ West, along the north boundary line of said 2.83 acre tract, a distance of 69.30 feet to a 5/8 inch iron rod set with cap for the southwest corner of this tract;

THENCE, North $01^{\circ}13'03''$ West, along common boundary line of said Hidalgo and Cameron County Irrigation District No. 9 and Lot 12 of said La Paloma Estates Unit No. 4 Subdivision, a distance of 1181.43, to a 5/8 inch iron rod with cap set for the northwest corner of this tract;



Dos Land Surveying, LLC

THENCE, North 88°46'57" East, along the south right-of-way line of said Mile 13 North, a distance of 69.30 feet to the **POINT OF BEGINNING** of the herein described tract of land, said tract contains the gross amount of 1.880 acres (81,873 S.F.), of which 1.880 acres (81,873 S.F.) fall within the Hidalgo and Cameron Counties Water Control and Improvement District No. 9, r.o.w. easement (69.30' wide), leaving a net area of 0.00 acres, more or less.

Bearings are Grid North, based on the Texas State Plane Coordinate System, South Zone (4205), NAD 83

A survey plat of even date was prepared and is made a part of this metes and bounds description.

The official of records for the subject tract is recorded in Document No. 2259142, of the Official Records of Hidalgo County, Texas.



Juan M. Castillo
Juan M. Castillo, R.P.L.S. No. 6146

D'Henscourt Properties, Inc.
Vol. 604, Pg. 365, D.R.H.C.
Vol. 1378, Pgs. 773, D.R.H.C.
15.1 Acres

F.T. 2059

Exist. 30.00' Road R.O.W.

Line #	Bearing	Distance
L1	N 01° 13' 03" W	38.57'
L2	S 88° 46' 57" W	89.30'
L3	N 88° 46' 57" E	89.30'

Point of Beginning

Common Corner of Farm Tracts 2013, 2021, 2058, and 2059 North Capisallo District Subd.

Hector Decantini, et ux
Doc. No. 588555, O.R.H.C.
9.81 Acres

F.T. 2058

NORTH CAPISALLO DISTRICT SUBDIVISION
VOLUME 2, PAGES 7-12, M.R.H.C.

F.T. 2021

Michael P. Green, Nancy G. Cass, James J. Green and Alice Green,
Doc. No. 235928, O.R.H.C.
34.17 Acres

Parcel 49
Owner: Hidalgo & Cameron County Irrigation District No. 9, recorded in Document No. 225942, M.R.H.C.
Description: La Paloma Estates Unit 4 Subdivision
Total Acreage: 1,880 ac.
To Be Acquired: 1,880 ac.
Remainder: 0.00 ac.

1,880 Acres
81,873 Sq.Ft.

1,181.43'

LOT 12
Enrique Enriquez, et ux
Doc. No. 2260756, O.R.H.C.
2.89 Acres

LOT 11


LOT 10

100.00' Hidalgo County Drainage District No. 1, R.O.W. Easement Vol. 2530, Pg. 590, O.R.H.C.
2.83 Acres

LA PALOMA ESTATES UNIT No. 4
DOCUMENT No. 2259142, M.R.H.C.

Juan M. Castillo, a Registered Professional Land Surveyor in the State of Texas, hereby certifies that the foregoing plat correctly represents the facts found in the ground under my direction.

Juan M. Castillo, R.P.L.S. # 6149



GENERAL NOTES:

1. Bearings are Grid North, based on the Texas State Plane Coordinate System, South Zone (4205), NAD-83 (83).
2. A meter and bounds description of even date was prepared, and is made a part of this survey plat.
3. Hidalgo County Precinct No. 1, acknowledged and agreed to Parcel Plat being prepared with a title report, effective date July 25, 2013, GF-No. 135256, by Valley Land and Title Co.

Pg. 3 of 3

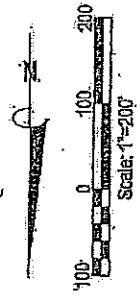


EXHIBIT "A"
EAST LATERAL DRAINAGE
RIGHT OF WAY-PARCEL 49
1,880 ACRES OUT OF LA PALOMA ESTATES
UNIT No. 4 SUBDIVISION,
DOCUMENT No. 2259142,
MAP RECORDS OF HIDALGO COUNTY, TEXAS

- MAP RECORDS HIDALGO COUNTY, TEXAS
- DEED RECORDS HIDALGO COUNTY, TEXAS
- OFFICIAL RECORDS HIDALGO COUNTY, TEXAS
- H&C.D.W.C.L.D. # 9
- HIDALGO & CAMERON COUNTIES WATER CONTROL AND IMPROVEMENT DISTRICT No. 9
- NORTH ALAMO WATER SUPPLY CORPORATION
- 5/8" IRON ROD SET WITH YELLOW CAP STAMPED "ALS BUDY MARK"
- 1/2" IRON ROD FOUND (UNLESS OTHERWISE NOTED)
- CALCULATED POINT-TO MONUMENT FOUNDING MONUMENT SET
- EXISTING DITCH
- PROPERTY LINE
- FARM TRACT LINE

DLINC
DOS LOGISTICS, INC.
T.B.P.E. RRM REGISTRATION # 0225
1002 E. Expressway 83
Westlake, TX 78666
Phone: (855) 968-8600
Fax: (855) 447-8184

DLS
DLS Land Surveying
1002 E. Expressway 83
Westlake, TX 78666
Ph: (855) 968-1183
Fax: (855) 447-8184

F.T. 2020

F.T. 2014

THE STATE OF TEXAS §
 §
COUNTY OF HIDALGO §

PROFESSIONAL SERVICES CONTRACT

THIS AGREEMENT is made effective the 7th day of May, 2013, by and between Hidalgo County, Texas acting by and through Urban County Program (hereinafter called the "Party") and HLH Appraisal Services (hereinafter called the "Review Appraiser").

WITNESSETH:

WHEREAS, the Party requires "Review Appraisal Services" for **the Delta Area Connector/ East Lateral** project located **within Hidalgo County, Precinct No.1** and

WHEREAS, the County of Hidalgo solicited Request for Qualifications (RFQ) for the development and establishment of a yearly pool for "Professional Appraisal Services", and

WHEREAS, from which "Professional Appraiser" has been selected from the "Pool" of pre-qualified Appraisers from response to the Request for Qualifications (RFQ), and

WHEREAS, the Party has determined that the services of "Professional Appraiser" are sometimes necessary to carry out the required appraisal activities; and

WHEREAS, pursuant to Texas Government Code Section 2254.002, "The Professional Services Procurement Act," Government Code, the Party requested proposals from professional right-of-way appraiser to assist the County by providing review of appraisal services; and

WHEREAS, the Party has selected the Appraiser to provide the review appraisal services within Hidalgo County Precinct No. 1, in accordance to Exhibit "A", Request for Qualifications (RFQ) Procurement Packet and through its procured approved pool of Appraisers.

NOW, THEREFORE, in consideration of the mutual covenants and agreements herein contained, the Party and Appraiser do mutually agree as follows:

1. **Scope of Services.** Appraiser agrees to provide to County "**Review of Appraisal**

Services for projects located within Hidalgo County Precinct No. 1. In the event the Appraiser does not provide the "Review of Appraisal Services" prior to the date specified on the purchase order, the Purchase Order will become NULL and VOID. If such Purchase Order becomes NULL and VOID and "Review of Appraisal Services" is secured from another firm, Appraiser will be responsible for any additional charges or expenses incurred by Hidalgo County.

Further, in the event that it is demonstrated by Appraiser that Hidalgo County has caused or delayed thus preventing the Appraiser from meeting the specified agreed upon deadline to provide the "Review of Appraisal Services" ordered, Appraiser must advise the Purchasing Department in written notice to authorize and to secure additional time to comply.

2. **Non-Exclusive Services of Appraiser.** Hidalgo County reserves the right to request these services from other sources other than the Appraiser and shall not be in violation of any terms or conditions of this Agreement.

3. **Term.** This Contract for a period of **one (1) year**, effective **May 7, 2013**, and will expire **May 6, 2014** or unless sooner terminated as provided herein. The Appraiser will not begin to work or incur costs until authorized in writing by the Party with each "**Purchase Order**".

4. **Compensation.** As consideration for rendering the Services provided for in this Contract, the Party agrees to pay the Appraiser the amounts specified in Exhibit "B" attached hereto payable against written invoice submitted by Appraiser. The Appraiser is authorized to submit periodic requests for payment within thirty days after completion of each purchase order. The request for payment shall be made using forms acceptable to the Party and shall show the total amount earned to the date of submission and the amount due and payable as of the date of the current billing. Upon receipt of said request for payment, the Party shall submit a requisition for payment of said services in the customary manner provided for payments utilized by Hidalgo County, Texas. Appraiser agrees to separately account for the receipt and/or expenditure of funds

received pursuant to this Contract and to keep adequate books and records of all such receipts and/or expenditures. All payments to Appraiser shall be mailed to the address shown in numbered paragraph 21, hereof.

5. **Progress.** Upon acceptance of a purchase order, the Appraiser shall undertake and complete the authorized work. The Party or the Appraiser can request conferences to be provided at the Appraisers office, the office of the Party or at other agreed upon locations.

6. **Inspection of Work.** The Party has the right at all reasonable times to inspect or otherwise evaluate the work performed or being performed hereunder and the premises in which it is being performed. If any inspection or evaluation is made on the premises of the Appraiser, or a subcontractor, the Appraiser shall provide and require its subcontractor to provide all reasonable facilities and assistance for the safety and convenience of the inspectors in the performance of their duties. All inspections and evaluations shall be performed in such a manner as will not unduly delay the work.

7. **Amendments.** If it becomes necessary at any time during the contract period to change the scope of work, the contract period, the maximum amount payable, the complexity, or the character of this contract, an amendment must be prepared and executed within the contract period. The Party retains the right to reject any such amendment proposed by the Appraiser unless the County finds the proposed amendment necessary to complete the work authorized herein. Any such amendments be made in writing agreed to by all parties hereto and duly executed before the end of the contract period as specified.

If the Party finds it necessary to require changes in completed work because of errors made by the Appraiser, the Party shall require the Appraiser to correct the work at no cost to the Party and without amendment to the contract.

8. **Reporting.** The Appraiser shall promptly advise the Party in writing of events which have a significant impact upon the contract, including:

1. Problems, delays, or adverse conditions which will materially affect the ability to meet time schedules and goals, or preclude the attainment of project work

units by established time periods. This disclosure shall be accompanied by a statement of the action taken, or contemplated, and any County or, if Federal funds are involved, Federal assistance needed to resolve the situation.

2. Favorable developments or events which enable meeting time schedules and goals sooner than anticipated or producing more work units than originally projected.

9. **Ownership of Documents.** Upon completion or termination of this contract, all documents prepared by the Appraiser or furnished to the Appraiser by the Party shall be delivered to and become the property of the Party. All sketches, photographs, calculations, and other data prepared under this contract shall be made available, upon request, to the Party without restriction or limitation on their further use. The Appraiser may, at its own expense, have copies made of the documents or any other data furnished the Party under this contract.

10. **Independent Contractor.** Appraiser must comply with all applicable Hidalgo County policies and with any applicable federal, state or local laws, regulations, orders or ordinances applicable to the services provided by Appraiser under this Contract. Notwithstanding the foregoing sentence, Appraiser represents and maintains that it is an independent contractor and is not an employee of Hidalgo County, Texas, or any agency thereof, and represents and warrants that it does not desire or request any fringe benefits provided to employees of Hidalgo County, Texas, and/or any agency thereof, including, but not limited to benefits associated with Hidalgo County's civil service program. Appraiser agrees to be responsible for any federal income tax, withholding or social security tax liability that might arise from payments received hereunder.

11. **Voluntary Termination.** The Party may terminate this Contract at any time for any reason or no reason at all upon the giving of thirty (30) days prior written notice to the other party.

12. **Insurance.** Appraiser agrees to provide liability insurance covering its activities in providing the services for County in an amount not less than the minimum amounts prescribed by the Texas Tort Claims Act, ' 100.001, et seq., Texas Civil Practices and Remedies Code, and shall furnish department a certificate of insurance, Exhibit "C", issued by the insurer that such insurance is in full force and effect.

13. **No Assignment.** Except as otherwise herein provided, Appraiser, may not assign the obligations or rights under this contract to any person without the prior written consent of the Party.

14. **Conflict.** Nothing in this Contract shall be construed so as to require the commission of any act contrary to law, and whenever there is any conflict between any provision of this Contract and any present or future law, ordinance or administrative, executive or judicial regulation, order or decree, or amendment thereof, contrary to which the parties have no legal right to contract, the latter shall prevail, but in such event the affected provision or provisions of this Contract shall be modified only to the extent necessary to bring them within the legal requirements and only during the time such conflict exists.

15. **Termination by County.** If Appraiser fails to deliver quality service, fails to achieve the defined goals, outcomes, strategies and outputs set by the Party, or if Appraiser fails to comply with any conditions in this Contract, then the Party shall have the right to terminate this Contract upon the giving of ten (10) days prior written notice to Appraiser.

16. **No Waiver.** No waiver by the Party of any breach of any provision of this Contract shall be deemed to be a waiver of any preceding or succeeding breach of the same or any other provision hereof.

17. **Entire Agreement.** This Contract contains the entire agreement between the parties hereto, and each party acknowledges that neither has made (either directly or through any agent or representative) any representations or agreements in connection with this Contract not specifically set forth herein. This Contract may be modified or amended only by agreement in writing executed by the Party and Appraiser, and not otherwise.

18. **Venue.** This Contract shall be construed under and in accordance with the laws of the State of Texas, and all obligations of the parties created hereunder are performable in Hidalgo County, Texas. The parties hereby consent to personal jurisdiction in Hidalgo County, Texas.

19. **Hold Harmless.** In the event Appraiser should cause, either directly or indirectly,

damage, loss, destruction, liability, or claims against the other party as a result of intentional conduct, negligence or otherwise, Appraiser shall hold harmless and indemnify the Party from any and all obligations, liabilities, causes of action, lawsuits, damages, and assessments, including legal fees, etc., that result from the Appraiser's intentional actions or negligence. This indemnification clause shall survive this Contract and be enforceable as a separate agreement in the event its survival and enforcement becomes necessary.

20. Attorney's Fees. In the unlikely event that a dispute occurs which is litigated or arbitrated, or a cause of action in law or equity is filed concerning the operation, construction, interpretation, or enforcement of this Contract, the losing party shall bear the cost of the attorney's fees incurred by the prevailing party and any and all costs applicable thereto, including, but not limited to, court costs, deposition fees, expert witness fees, out-of-pocket expenses and travel expenses which are incurred by the prevailing party.

21. Notices. Except as may be otherwise specifically provided in this Contract, all notices, demands, requests or communications required or permitted hereunder shall be in writing and shall either be (i) personally delivered against a written receipt, or (ii) sent by registered or certified mail, return receipt requested, postage prepaid and addressed to the parties at the addresses set forth below, or at such other addresses as may have been theretofore specified by written notice delivered in accordance herewith:

If to Party:	Hidalgo County Urban County Program Attention: Diana R. Serna 3304 West Alberta Road Edinburg, Texas 78539
If to Appraiser:	HLH Appraisal Services 6107 Aberton Forest Drive Houston, Texas 77084 281-799-5652

Each notice, demand, request or communication which shall be delivered or mailed in the manner described above shall be deemed sufficiently given for all purposes at such time as it is personally delivered to the addressee or, if mailed, at such time as it is deposited in the United States

States mail.

22. Execution of Documents. The parties hereto covenant and agree that they will execute such other and further instruments and documents as are or may become necessary or convenient to effectuate and carry out the terms of this Contract.

23. Binding Contract. This Contract shall be binding upon and inure to the benefit of the parties hereto and their respective heirs, executors, administrators, legal representatives, successors, and assigns where permitted by this contract.

24. Gender. All pronouns used in this Contract shall include the other gender, whether used in the masculine, feminine or neuter gender, and the singular shall include the plural whenever and as often as may be appropriate

25. Authority. The execution and performance of this Contract by the Party and Appraiser have been duly authorized by all necessary laws, resolutions or corporate action, and this Contract constitutes the valid and enforceable obligations of the Party and Appraiser in accordance with its terms.

26. Commitment of Current Revenues. In the event that, during any term hereof, the Party does not appropriate sufficient funds to meet to the obligations of this Contract, the Party may terminate this Contract upon thirty (30) days written notice to the Surveyor. The Party agrees, however, to use reasonable efforts to secure funds necessary for the continued performance of this Contract. The parties intend this provision to be a continuing right to terminate this Contract at the expiration of each budget period of the Party pursuant to the provisions of Tex. Loc. Govt. Code Ann. '271.903 (Vernon Supp. 1995).

WITNESS WHEREOF, the Appraiser and the Party have caused this Agreement for Professional Services to be effective as of the 13 day of May, 2013.

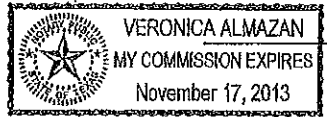
BY: Harvey L. Heerssen
Harvey L. Heerssen, TX. State Certified General Appraiser
dba HLH Appraisal Services

Firm Name: HLH Appraisal Services
Address: 6107 Aberton Forest Drive
City/ST/ZIP: Houston, TX 77084
FED ID #/SS #: 462-66-4872

STATE OF TEXAS §
 §
COUNTY OF HARRIS §

This instrument was acknowledged before me on this the 13 day of May, 2013 by Veronica Almazan of and on behalf of dba, HLH Appraisal Services Harvey L. Heerssen (title)(a corporation)(a partnership)(a sole proprietorship).

(seal)



[Signature]
Notary - Signature

County of Hidalgo Urban County Program:

[Signature]
Witness

[Signature]
Diana R. Serna, UCP Director

Approved as to Form:
Atlas, Hall, Rodriguez L.L.P.
By: Stephen L. Crain
On April 22, 2013

- ATTACHMENTS:
EXHIBIT A -Request for Qualifications (RFQ) Procurement Packet
EXHIBIT B - Basis of Payment
EXHIBIT C - Certificate of Insurance

EXHIBIT "B"
BASIS OF PAYMENT

HLH APPRAISAL SERVICES
Specializing in Appraisal Review of Road and Drainage Projects

April 5, 2013

Ms. Amanda V. Flores
Program Coordinator I
Urban County Program
3304 West Alberta
Edinburg, TX. 78539

RE: Letter of Best and Final Offer for "Appraisal Review Services" for Precinct 1 GLO Disaster Recovery Project known as the Delta Area Connector/East Lateral, Hidalgo County, Precinct No. 1

Dear Ms. Flores:

This letter is in reference to your request of April 4, 2013 requesting my Scope of Services, Proposed Rate/Fee Schedule, W9 Form, Certificate of Debarment and Conflict of Interest Form in connection with the above Delta Area Connector/East Lateral Project in Precinct No. 1 of Hidalgo County, Texas.

Exhibit A- The Scope of Work Services for this appraisal review assignment is to prepare appraisal review reports of appraisal reports prepared by the primary appraiser on the above project. More specifically, the scope of work also includes (1) to physically inspect the project and each parcel from the road right of way, (2) to review each appraisal report for USPAP compliance, and (3) to prepare and submit electronically an appraisal review submission for each parcel to the Hidalgo County Right of Way Department, Precinct No. 1.

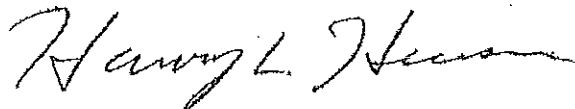
Exhibit A- My fee schedule for this project is \$450.00 for each appraisal review report of each parcel. Additionally, if any updated appraisal reviews are necessary, an update will be accomplished for the reduced fee of \$225.00. My commitment is to complete all appraisal review reports and any updated review reports within the time line requested and specified by Hidalgo County, Precinct No. 1. **This is my best and final offer of my Scope of Services and proposed fee schedule for appraisal review services for this project.**

Also, attached are the originals of Form W9, Certificate of Debarment and the current up to date copy of the Conflict of Interest Questionnaire Form. The CIQ Form is the latest that I filed with Hidalgo County for their RFQ dated December 5, 2012. The Form was recorded in the Hidalgo County Clerk's office and a copy of the form and recording data are both attached.

Please advise if any additional information is needed. Thank you.

Sincerely,

HLH: hh
Attachments
Cc: Roy Gonzales and Raul Lozano
Precinct 1



Harvey L. Heerssen
TX.State Certified General Appraiser
No. TX-1327190-G

EXHIBIT "C"
CERTIFICATE OF INSURANCE

Zimbra

amanda.flores@co.hidalgo.tx.us

FW: Amendment No. 1 to Professional Service Agreement

From : Stephen L. Crain <scrain@atlashall.com>

Thu, Mar 13, 2014 09:26 AM

Subject : FW: Amendment No. 1 to Professional Service Agreement 4 attachments**To :** amanda flores <amanda.flores@co.hidalgo.tx.us>

Good Morning Amanda:

Attached is the HLH and Leonel Garza, Jr., Amended Appraisal Contracts and Exhibit A to be attached to the contract's.

As per Mr. Crain, "Why are you amending these two contracts? Why not issue another purchase order under the Contract's"?

Please call our office if you have questions.

Thank you,
Marynel Trevino, Secretary for Stephen L. Crain

682.5501

From: Amanda Flores [mailto:amanda.flores@co.hidalgo.tx.us]**Sent:** Wednesday, March 12, 2014 10:08 AM**To:** scrain@atlashall.com**Cc:** Patricio Avila**Subject:** Amendment No. 1 to Professional Service Agreement

Mr. Crain,

Good morning. Attached please find the approved agenda with the original professional review appraisal service agreement for HLH Appraisal Services that was taken to commissioners' court on May 7, 2013. I will need an Amendment No.1 to the contract to increase the contract amount by 2,700.00 (450.00 x 6 parcels) to complete the review appraisal reports for the Delta Area Connector/ East Lateral Project. The scope of services is staying the same. Please let me know if you need any additional information.

Best regards,
Amanda V. Flores
Program Coordinator
Urban County Program
427 E. Duranta Ave., Suite 107
Alamo, Tx 78516