



PLANNING DEPARTMENT

Rev. 02-19-10

County of Hidalgo

Main Office
1304 South 25th Street
Edinburg, Texas 78542
956-318-2840
956-318-2844

Precinct No.1 Substation
1902 Joe Stephens Ave.
Weslaco, TX 78596
956-968-4734
956-973-7850

Precinct No.3 Substation
2401 N. Moorefield Rd.
Mission, TX 78572
956-205-7045
956-205-7049

Precinct 1 2 3 4

Raul E. Sesin, P.E., CFM
Planning Administrator

Application No: 1-9046

HIDALGO COUNTY CERTIFICATE OF PLAT AND UTILITY STATUS UNDER TEXAS LOCAL GOVT. CODE SECTION 232.028(b)

WE THE UNDERSIGNED CERTIFY AS FOLLOWS:

Upon the application of:

Name: Monica Gomez

Address: 6701 Kathy Lane
Donna, TX 78537

Phone: (956) 647-3365

Approved by Environmental Health:	Temporary Service	Final Service
	Authorized Signature	Authorized Signature
Inspection/Permit No:		
Date Approved:	<u> / / </u>	<u> / / </u>

Water Supplier: City of Donna

Utility Provider: M.V.E.C. AEP

Account/ESI No.: 10032789408587509
 Temporary Pole Permanent Service

regarding the land described as:

La Donna Gardens # lot #59

on _____, 20____, the Hidalgo County Commissioners Court, at a meeting duly called and noticed in accordance with the Texas Open Meetings Act, made the following determinations regarding plat and utility status of the land herein described pursuant to Texas Local Government Code Section 232.028(b):

Fill in "yes" or "no" in each blank

- Yes A plat has been prepared;
- Yes A plat has been reviewed and approved by the Commissioners Court;
- Yes water service facilities have been constructed or installed to service the subdivision under Local Government Code Section 232.023 and are fully operable;
- No an organized sewage collection and treatment system is to be used, and under sewer service facilities have been constructed or installed to service the subdivision under Section 232.023 and are fully operable;
- Yes individual septic systems are to be used, and lots in the subdivision can be adequately and legally served by septic systems under Section 232.023;
- Yes electrical and gas facilities, if available, have been constructed or installed to service the subdivision under Section 232.023.

(Date approved 9-19-06);

(verified by Gilbert Peavina);

(verified by [Signature]);

(verified by [Signature]);

(verified by [Signature]);

Planning Department Authorized Signature

Hidalgo County Judge

Date

ATTEST:

Hidalgo County Clerk

Date



PLANNING DEPARTMENT

County of Hidalgo

Rev. 02-19-10

Main Office
1304 South 25th Street
Edinburg, Texas 78542
956-318-2840
956-318-2844

Precinct No.1 Substation
1902 Joe Stephens Ave.
Weslaco, TX 78596
956-968-4734
956-973-7850

Precinct No.3 Substation
2401 N. Moorefield Rd.
Mission, TX 78572
956-205-7045
956-205-7049

Raul E. Sesin, P.E., CFM
Planning Administrator

Precinct 1 2 3 4

Application No: 1-9046

REQUEST FOR HIDALGO COUNTY CERTIFICATE OF PLAT AND UTILITY STATUS UNDER TEXAS LOCAL GOVT. CODE SECTION 232.028(b)

In my status and for the land indicated below, which is located outside of any municipality, I request that the Hidalgo County Commissioners Court make the determinations regarding plat and utility status described in Texas Local Government Code § 232.028(b) and issue a certificate of such determinations:

PARTY MAKING REQUEST:

Name: Monica Gomez

Address: 6701 Kathy Lane
Donna, TX 78537

Phone: (956) 647-3365

IDENTIFICATION OF LAND (e.g., lot and block number of recorded subdivision, designation on plat, address, description in deed, etc.):

La Donna Gardens Lot # 59

STATUS OF PERSON OR ENTITY MAKING REQUEST:

- Subdivider
- Owner of lot in subdivision
- Resident of lot in a subdivision
- Entity that provides utility service

Monica Gomez
Requesting Party (Signature)

3/18/14
Date

ATTACHED COPY OF VERIFICATION OF OWNERSHIP OR RESIDENCY OF LOT:

- Deed
- Executory Contract
- Lease
- Rent Receipt
- Affidavit
- Other (describe) permit

.....
This part to be filled out by receiving county official:

Location of land verified and completed request accepted by Hidalgo County for processing on:

3/19/14
Date

[Signature]
County Official

Chapter 232 Texas LGC Application

APPLICATION NO:

1-9046

Jun. 7, 2012

COUNTY OF HIDALGO
PLANNING DEPARTMENT

1902 JOE STEPHENS
TEL 968-4724

WESLACO TX 78596
FAX 447-8612

L0810-00-000-0059-00

[1] OWNER: GOMEZ, MONICA & EMIGDIO

6701 KATHY LANE
DONNA, TX. 78537

Telephone No. 472-7178

[7] LEGAL DESC./NAME OF SUBDIVISION

LA DONNA GARDENS
LOT #59

LOCATION: 0 S. RIVER RD. & LOTT RD.

[2] CONTRACTOR: SELF

[8] SEWAGE: PUBLI

[3] WATER SYSTEM: CITY

[9] CONSTRUCTION TYPE: WOOD

[4] PURPOSE OF APPLICATION: NEW RESIDENCE

01-RESIDENTIAL NEW-SINGLE DWELLING

[10] EST. COST OF CONST.: \$4,000

[5] SIZE OF STRUCTURE: 1,400 Sq. Ft.

[11] SPECIAL FLOOD HAZARD AREA: YES
 NO

[6] USE OF BUILDING: RES. ZONE B

Special Conditions: No construction allowed over any easements.

MUST COMPLY W/ALL COUNTY SETBACKS & REG.
FRONT 25' REAR 15' SIDES 6' FINISH FLOOR ELEV.
18" ABOVE CENTERLINE OF ST.

FOR COUNTY USE ONLY APPLICATION FEES

OTHER _____
TOTAL AMOUNT \$30.00

Light Water

Flood Zone: NO
Panel No. /Suffix: 50015 Pct: 1

Community No.: 410334

Certification of Elevation
Required: YES NO BFE

- A. Setbacks front, side & rear shall be in any deed restrictions.
- B. No more than one single family residence per lot.
- C. Applicant shall comply with all of the plat and/or deed restrictions and requirements affecting the lot.
- D. Permit fee shall be doubled for construction commencing or structures moved in prior to obtaining a permit.
- E. Applicant/owner states that no structures exist on this tract of land. If found in violation, permit may be revoked.


Prepared by

6/7/12
Date

Aaron Hernandez
Approved by

6/5/12
Date

X Monica Gomez
Signature of Owner or Applicant

X 6/7/12
Date

[NOTICE]

SEPARATE PERMITS ARE REQUIRED FOR SEPTIC TANKS. THIS PERMIT BECOMES NULL AND VOID IF WORK OR CONSTRUCTION AUTHORIZED IS NOT COMMENCED WITHIN 6 MONTHS. OR IF CONSTRUCTION OR WORK IS SUSPENDED OR ABANDONED FOR A PERIOD OF ONE YEAR AT ANYTIME AFTER WORK IS COMMENCED.

I HEREBY CERTIFY THAT I HAVE READ AND EXAMINED THIS APPLICATION AND KNOW THE SAME TO BE TRUE AND CORRECT. ALL PROVISIONS OF LAWS AND REGULATIONS GOVERNING THIS TYPE OF WORK WILL BE COMPLIED WITH WHETHER SPECIFIED HEREIN OR NOT. THE GRANTING OF A PERMIT DOES NOT PRESUME TO GIVE AUTHORITY TO OR CANCEL THE PROVISIONS OF ANY OTHER STATE OR LOCAL LAW REGULATING CONSTRUCTION OR THE PERFORMANCE OF CONSTRUCTION.

SPECIAL WARRANTY DEED WITH VENDOR'S LIEN

Note of confidentiality rights: If you are a natural person, you may remove or strike any of the following information from this instrument that transfer an interest in real property before it is filed for record in the public records: you social security or your drivers license number.

Date: March 30, 2012

Grantor: Bono Vita, Ltd

Unofficial
Copy

Grantor's Mailing Address:
1210 E. Tyler
Harlingen, Texas 78550

Filed for Record in:
Hidalgo County
by Arturo Guajardo Jr.
County Clerk

Grantee: Monica Gomez and Emigdio Gomez-Sanson

On: Apr 10, 2012 at 02:27P

As a Recording

Grantee's Mailing Address (including county):
6701 Kathy Lane
Donna, Texas 78537
Hidalgo County

Document Number: 2297373
Total Fees: 24.00

Receipt Number - 1268257
By:
Ismael Hidalgo, Deputy

Consideration: Ten Dollars and other valuable consideration paid by Grantee to Grantor, the receipt of which is hereby acknowledged, and the further consideration of a note of even date that is in the principal amount of Twenty One Thousand Four Hundred and 00/100 Dollars (\$21,400.00), and is executed by Grantee, payable to the order of Grantor (the "Purchase Note"). The Purchase Note is secured by a vendor's lien retained in this deed and by a deed of trust of even date to David Crook, Trustee.

Property (including any improvements):

Lot 59, La Donna Gardens Subdivision, as shown on the plat thereof, filed for record in the Office of the County Clerk of Hidalgo, Texas under Volume 51, Page 117-119.

Reservations from and Exceptions to Conveyance and Warranty:

1. A lien securing note payable to the order of Lone Star National Bank and secured by a deed of trust recorded under Document No. 1296980 of the official records of Hidalgo County, Texas and transferred in a Transfer of Lien to Cameron Life Insurance Company dated July 20, 2008, under Document No. 1932018 of the Official Records of Hidalgo County, Texas. Grantor shall be obligated to obtain a release of the Property from all liens and security interests securing the Prior Note within 30 days of the date Grantee makes final payment on the Purchase Note.
2. **All lots must be used for single-family residential purposes only.**
3. Visible and apparent easements on or across the subject property;
4. Rights of parties in possession;
5. Easements, rights-of-way, and prescriptive rights, whether of record or not;
6. All recorded restrictions, reservations, covenants, conditions, oil and gas leases, mineral severances, and other instruments, other than liens and conveyances, that affect the property;
7. Rights of adjoining owners in any walls and fences situated on a common boundary;
8. Any discrepancies, conflicts, or shortages an area or boundary lines;

9. Any encroachments or overlapping of improvements;
10. All rights, obligations, and other matters emanating from and existing by reason of the creation, establishment, maintenance, and operation of any Water Improvement District, Irrigation District, or other applicable governmental district, agency, or authority;
11. Taxes for the current year and subsequent years, and subsequent assessments for prior years due to change in land usage or ownership;
12. The prior reservation or conveyance of all oil, gas, and other minerals previously reserved or conveyed by any parties having the right to do so;
13. All Easements, restrictions, set back lines, drainage swale requirements, and other matters shown on the plat of the subdivision in which the property is located filed for record in the Office of the County Clerk of Hidalgo County.

SAVE AND EXCEPT, and there is hereby reserved unto Grantor, Grantor's successors and assigns, all oil, gas, and other minerals in, on, or under, or that may be produced from the Property, together with the right of ingress and egress at all times for the purpose of mining, drilling, exploring, operating, and developing said Property for oil, gas, and/or other minerals and removing the same therefrom.

SAVE AND EXCEPT, and there is hereby reserved unto Grantor, Grantor's successors and assigns, (to the fullest extent permitted by law) all water rights and rights to water (whether riparian, appropriative or otherwise) presently appended or annexed to said property.


Grantor, for the consideration and subject to the reservations from, and exceptions to conveyance and warranty, grants, sells, and conveys to Grantee the Property, together with all and singular the rights and appurtenances thereto in any wise belonging, to have and hold it to Grantee, Grantee's heirs, executors, administrators, successors, or assigns forever. Grantor binds Grantor and Grantor's heirs, executors, administrators, and successors to warrant and forever defend all and singular the property to Grantee and Grantee's heirs, executors, administrators, successors, and assigns against every person whomsoever lawfully claiming or to claim the same or any part thereof, except as to the reservations from and exceptions to warranty, when the claim is by, through, or under Grantor, but not otherwise.

By the acceptance of this Deed, Grantee is taking the Property "as is", "where is" and "with all faults", and without any representations or warranties whatsoever, express or implied, written or oral, it being the intention of Grantor and Grantee to expressly negate and exclude all representations and warranties, including, but not limited to (i) the physical condition of the property or any element thereof, including, without limitation, warranties related to suitability for habitation, merchantability or fitness for a particular purpose; (ii) the nature or quality of construction, structural design and engineering of any improvements; (iii) the quality of the labor and materials included in any improvements; (iv) the soil conditions; drainage or other conditions existing at the property with respect to any particular purpose, developmental potential or otherwise; (v) all warranties created by any affirmation of fact or promise or by any description of the property; and (vi) all other warranties and representations whatsoever, except the warranty of title expressly set forth herein.

The vendor's lien against and superior title to the property are retained until the Purchase Note is fully paid according to its terms, at which time this deed shall become absolute.

When the context requires, singular nouns and pronouns include the plural.


Bono Vita, Ltd,
a Texas Limited Partnership
by SRC Management, Inc., a Texas Corporation
as its General Partner

BY: 
Scot Campbell, President

(Acknowledgment)

State of Texas
County of Cameron

This instrument was acknowledged before me on the 3 day of ^{April} March, 2012 by Scot Campbell,
President of SRC Management, Inc., General Partner of Bono Vita, Ltd., a Texas Limited Partnership.


Notary Public, State of Texas

AFTER RECORDING RETURN TO:

Bono Vita, Ltd.
1210 E. Tyler
Harlingen, Texas 78550



PLANNING DEPARTMENT

Rev. 02-19-10

County of Hidalgo

Main Office
1304 South 25th Street
Edinburg, Texas 78542
956-318-2840
956-318-2844

Precinct No.1 Substation
1902 Joe Stephens Ave.
Weslaco, TX 78596
956-968-4734
956-973-7850

Precinct No.3 Substation
2401 N. Moorefield Rd.
Mission, TX 78572
956-205-7045
956-205-7049

Precinct ① 2 3 4

Raul E. Sesin, P.E., CFM
Planning Administrator

Application No: 1-10960

HIDALGO COUNTY CERTIFICATE OF PLAT AND UTILITY STATUS UNDER TEXAS LOCAL GOVT. CODE SECTION 232.028(b)

WE THE UNDERSIGNED CERTIFY AS FOLLOWS:

Upon the application of:

Name: Anabel Ramirez

Address: 2405 Alvarez St
Weslaco TX 78599

Phone: (512) 644-5986

Approved by Environmental Health:	Temporary Service	Final Service
	Authorized Signature	Authorized Signature
Inspection/Permit No:		
Date Approved:	<u>/ /</u>	<u>/ /</u>

Water Supplier: North Alamo

Utility Provider: [] M.V.E.C. [] AEP

Account/ESI No.: 100327894573516
[] Temporary Pole [X] Permanent Service

regarding the land described as: Sunset Valley # 2 lot # 58

on _____, 20____, the Hidalgo County Commissioners Court, at a meeting duly called and noticed in accordance with the Texas Open Meetings Act, made the following determinations regarding plat and utility status of the land herein described pursuant to Texas Local Government Code Section 232,028(b):

Fill in "yes" or "no" in each blank

- yes A plat has been prepared; (Date approved 8/9/13);
- yes A plat has been reviewed and approved by the Commissioners Court; (verified by Grillbort Peina);
- yes water service facilities have been constructed or installed to service the subdivision under Local Government Code Section 232.023 and are fully operable; (verified by [Signature]);
- no an organized sewage collection and treatment system is to be used, and under sewer service facilities have been constructed or installed to service the subdivision under Section 232.023 and are fully operable; (verified by [Signature]);
- yes individual septic systems are to be used, and lots in the subdivision can be adequately and legally served by septic systems under Section 232.023; (verified by [Signature]);
- yes electrical and gas facilities, if available, have been constructed or installed to service the subdivision under Section 232.023. (verified by [Signature]);

[Signature]
Planning Department Authorized Signature

Hidalgo County Judge

Date

ATTEST: _____
Hidalgo County Clerk

Date



PLANNING DEPARTMENT

Rev. 02-19-10

County of Hidalgo

Main Office
1304 South 25th Street
Edinburg, Texas 78542
956-318-2840
956-318-2844

Precinct No.1 Substation
1902 Joe Stephens Ave.
Weslaco, TX 78596
956-968-4734
956-973-7850

Precinct No.3 Substation
2401 N. Moorefield Rd.
Mission, TX 78572
956-205-7045
956-205-7049

Precinct 1 2 3 4

Raul E. Sesin, P.E., CFM
Planning Administrator

Application No: 1-109660

REQUEST FOR HIDALGO COUNTY CERTIFICATE OF PLAT AND UTILITY STATUS UNDER TEXAS LOCAL GOVT. CODE SECTION 232.028(b)

In my status and for the land indicated below, which is located outside of any municipality, I request that the Hidalgo County Commissioners Court make the determinations regarding plat and utility status described in Texas Local Government Code § 232.028(b) and issue a certificate of such determinations:

PARTY MAKING REQUEST:

Name: Anabel Ramirez
Address: 2405 Alvarez St
Weslaco TX 78599
Phone: (312) 644-5986

IDENTIFICATION OF LAND (e.g., lot and block number of recorded subdivision, designation on plat, address, description in deed, etc.):

Sunset Valley #2 lot # 58

STATUS OF PERSON OR ENTITY MAKING REQUEST:

- Subdivider
- Owner of lot in subdivision
- Resident of lot in a subdivision
- Entity that provides utility service

[Signature]
Requesting Party (Signature)

3/18/14
Date

ATTACHED COPY OF VERIFICATION OF OWNERSHIP OR RESIDENCY OF LOT:

- Deed
- Executory Contract
- Lease
- Rent Receipt
- Affidavit
- Other (describe) permit

.....
This part to be filled out by receiving county official:

Location of land verified and completed request accepted by Hidalgo County for processing on:

3/19/14
Date

[Signature]
County Official

Chapter 232 Texas LGC Application

APPLICATION NO:

1-10966

Mar. 18, 2014

COUNTY OF HIDALGO
PLANNING DEPARTMENT
1902 JOE STEPHENS WESLACO TX 78596
TEL 968-4724 FAX 447-8612

S7658-02-000-0058-00

[1] OWNER: RAMIREZ, ANABEL
2405 ALVAREZ ST
WESLACO TX 78596

[7] LEGAL DESC./NAME OF SUBDIVISION
SUNSET VALLEY PH 2 LOT 58
X-25

Telephone No. -

LOCATION: 0 STITES & VICTORIA

[2] CONTRACTOR: SELF

[8] SEWAGE: EXIST

[3] WATER SYSTEM: N AL

[9] CONSTRUCTION TYPE: WOOD

[4] PURPOSE OF APPLICATION: NEW RESIDENCE
25-RESIDENTIAL NEW SINGLE DWELLING

[10] EST. COST OF CONST.: \$15,000

[5] SIZE OF STRUCTURE: 1,239 Sq. Ft.

[11] SPECIAL FLOOD HAZARD AREA: YES
NO

[6] USE OF BUILDING: NEW RES ZONE X

Special Conditions: No construction allowed over any easements.
MUSTY COMPLY WITH ALL COUNTY SETBACKS & REG
FRONT 25' REAR 15' SIDES 6'
18" ABOVE NATURAL GROUND

FOR COUNTY USE ONLY
APPLICATION FEES

Prepared by [Signature] Date 3-18-14

Approved by [Signature] Date 3-14-14

Signature of Owner or Applicant [Signature] Date 3/18/14

OTHER TOTAL AMOUNT \$30.00
Light [X] Water [X]
Flood Zone: NO Panel No./Suffix: 0450C Pct: 1
Community No.: 480334
Certification of Elevation Required: YES NO BFE

- A. Setbacks front, side & rear shall be in any deed restrictions.
B. No more than one single family residence per lot.
C. Applicant shall comply with all of the plat and/or deed restrictions and requirements affecting the lot.
D. Permit fee shall be doubled for construction commencing or structures moved in prior to obtaining a permit.
E. Applicant/owner states that no structures exist on this tract of land. If found in violation, permit may be revoked.

[NOTICE]

SEPARATE PERMITS ARE REQUIRED FOR SEPTIC TANKS. THIS PERMIT BECOMES NULL AND VOID IF WORK OR CONSTRUCTION AUTHORIZED IS NOT COMMENCED WITHIN 6 MONTHS. OR IF CONSTRUCTION OR WORK IS SUSPENDED OR ABANDONED FOR A PERIOD OF ONE YEAR AT ANYTIME AFTER WORK IS COMMENCED.

I HEREBY CERTIFY THAT I HAVE READ AND EXAMINED THIS APPLICATION AND KNOW THE SAME TO BE TRUE AND CORRECT. ALL PROVISIONS OF LAWS AND REGULATIONS GOVERNING THIS TYPE OF WORK WILL BE COMPLIED WITH WHETHER SPECIFIED HEREIN OR NOT. THE GRANTING OF A PERMIT DOES NOT PRESUME TO GIVE AUTHORITY TO OR CANCEL THE PROVISIONS OF ANY OTHER STATE OR LOCAL LAW REGULATING CONSTRUCTION OR THE PERFORMANCE OF CONSTRUCTION.

SPECIAL WARRANTY DEED WITH VENDOR'S LIEN

Date: August 26, 2013

Grantor: Sandoval Development, L.P., a Texas Limited Partnership

Grantor's Mailing Address:

605 N. Main Street, Suite C
Donna, Texas 78537
Hidalgo County, Texas

Grantee: Anabel Ramirez

Grantee's Mailing Address (including county):

2405 Alvarez Street
Weslaco, Texas 78596
Hidalgo County, Texas

Consideration: Ten Dollars and other valuable consideration paid by Grantee to Grantor, the receipt of which is hereby acknowledged, and the further consideration of a note of even date that is in the principal amount of Twenty-Nine Thousand Dollars and No Cents (\$29,000.00), and is executed by Grantee, payable to the order of Grantor (the "Purchase Note"). The Purchase Note is secured by a vendor's lien retained in this deed and by a deed of trust of even date to Robert Geissler, Trustee.

Property (including any improvements):

Lot(s) 58, Sunset Valley Subdivision, Phase 2, as shown by the map or plat thereof filed for record in the Office of the County Clerk of Hidalgo County, Texas under Clerk's File Number 2438290


Reservations from and Exceptions to Conveyance and Warranty:

1. A lien securing a promissory note (the "Prior Note"), dated May 7, 2012, payable to the order of First National Bank which is described in and secured by a Deed of Trust filed for record in the Office of the County Clerk of Hidalgo County, Texas under Clerk's Document Number 2312955. Grantor shall be obligated to obtain a release of the Property from all liens and security interests securing the Prior Note within 30 days of the date Grantee makes final payment on the Purchase Note;
2. Visible and apparent easements on or across the subject property;
3. Rights of parties in possession;
4. Easements, rights-of-way, and prescriptive rights, whether of record or not;
5. All recorded restrictions, reservations, covenants, conditions, oil and gas leases, mineral severances, and other instruments, other than liens and conveyances, that affect the property;
6. Rights of adjoining owners in any walls and fences situated on a common boundary;
7. Any discrepancies, conflicts, or shortages an area or boundary lines;
8. Any encroachments or overlapping of improvements;
9. All rights, obligations, and other matters emanating from and existing by reason of the creation, establishment, maintenance, and operation of any Water Improvement District, Irrigation District, or other applicable governmental district, agency, or authority;
10. Taxes for the current year and subsequent years, and subsequent assessments for prior years due to change in land usage or ownership;
11. The prior reservation or conveyance of all oil, gas, and other minerals previously reserved or conveyed by any parties having the right to do so;

(Acknowledgment)

of Texas
County of Hidalgo

This instrument was acknowledged before me on the 20th day of August, 2013, by Jose T. Sandoval, Member of Sandoval Operations, L.C., a Texas limited liability company in its capacity as General Partner of Sandoval Development, L.P., a Texas Limited Partnership.



[Handwritten Signature]

Notary Public, State of Texas

AFTER RECORDING RETURN

TO:

Sandoval Development, L.P.
605 N. Main Street, Suite C
Donna, Texas 78537

Software by ReMerge-It.com.

(956) 630-9401

www.ReMerge-It.com