


L&G Engineering

Transportation Consultants

May 1, 2014

Commissioner Joseph Palacios
Hidalgo County Precinct 4
1051 N. Doolittle Rd
Edinburg, TX 78542



RE: FM 2220 (Ware Rd.) Project – Work Authorization No. 1
Limits: from Mile 3 N (FM 1924) to Mile 5 N (FM 676)
PO#696996 - L&G Project#130701

Dear Commissioner Palacios:

Attached for your approval is our invoice for services rendered for the month of April 2014.

- L & G's Invoice (and sub-consultant invoice, if applicable)
- Exhibit C – Work Schedule

This work authorization consist of engineering services required for the preparation of Environmental Assessment, Public Involvement and to complete the ROW Map for the FM 2220 (Ware Road) project from Mile 3 N (FM 1924) to Mile 5 N (FM 676). The following is a narrative of the progress report for this work authorization.

Work Authorization #1


FC 12001 – ENVIRONMENTAL ASSESSMENT REPORTS		% Complete
L&G is completing the Administratively Complete document which will be submitted approximately in mid May after the second public meeting is be held.	L&G	60%
FC 12002 – PUBLIC INVOLVEMENT		
This task is considered complete.	L&G	100%
FC 12007 – ARCHEOLOGICAL/HISTORICAL RESEARCH		
The historical report was approved on April 7, 2014. This task is complete.	L&G	100%
FC 12008 – ENGINEERING TECHNICAL SUPPORT FOR PUBLIC MEETING		
This task is complete.	L&G	100%
FC 12009 – ENGINEERING TECHNICAL SUPPORT FOR PUBLIC MEETING/HEARING FOR ROW ACQUISITION		
L&G meets with the Hidalgo County PCT #4 Commissioner on a weekly basis to provide a status on the continuous activities and the progress of the project. A public meeting has been scheduled for May 1, 2014 at the Michael Fossum Elementary School.	L&G	55%
FC 13002 – RIGHT-OF-WAY MAP		
L&G continues to coordinate with ROWSS on a weekly basis on the development of the ROW Map. L&G has received comments from TxDOT on the 60% submittal of the ROW map and continues to develop the map and parcel sketches. L&G prepared a response to comments letter to TxDOT dated April 14, 2014 on behalf of Commissioner Palacios regarding the comments received on the 60% ROW Map submittal.	L&G	60%

RECEIVED
MAY 09 2014
BY: *VZ*

FC 13020 – RIGHT-OF-WAY MAP – SUB		
ROWSS met with L&G Engineering to continue coordinate as per the project scope. ROWSS continues to coordinate with TxDOT and Surveyor to obtain final alignment. ROWSS continues to develop deed files. Continues research individual parcels. Discussed issues with irrigation district easements and discussed with TxDOT final deliverable.	ROWSS	60%

Should you have any questions or require additional information, please give me a call at (956) 585-1909.

Sincerely,
L&G Engineering



Velma N. Garcia
Project Manager

Attachments

L & G Consulting Engineers Inc
2100 W. Expressway 83
Mercedes, TX 78570
(956) 565-9813 Fax (956) 565-9018

INVOICE #: 11324816
INVOICE DATE: 04/30/14

RECEIVED
MAY 09 2014
 BY: *[Signature]*

BILL TO: 84
 Hidalgo County Pct #4
 c/o Commission Joseph Palacios
 1051 N. Doolittle Rd.
 Edinburg, TX 78541

JOB: 130701
 FM 2220 (Ware Rd.) Project
 WA#1 - PO#696996
 Mile 3N to Mile 5N

DESCRIPTION	CONTRACT	PREVIOUS APPLICATIONS	CURRENT COMPLETED	TOTAL COMPLETED	% COMPL	BALANCE TO FINISH
Engineering services for the month of April 2014.						
12001-EA Reports	120,000.00	66,000.00 ✓	6,000.00 ✓	72,000.00 ✓	60.0	48,000.00
12002-Pub Involvement	25,000.00	25,000.00 ✓		25,000.00 ✓	100.0	
12007-Arch/Hist Res	35,000.00	31,500.00 ✓	3,500.00 ✓	35,000.00 ✓	100.0	
12008-Eng Tech Mtgs	25,000.00	25,000.00 ✓		25,000.00 ✓	100.0	
12009-Eng Tech/ROW	25,000.00	12,500.00 ✓	1,250.00 ✓	13,750.00	55.0	11,250.00
13002-ROW Mapping	40,700.00	22,385.00 ✓	2,035.00	24,420.00	60.0	16,280.00
13020-ROW Map/Sub	118,400.00	71,040.00 ✓		71,040.00	60.0	47,360.00
TOTALS:	389,100.00	253,425.00	12,785.00	266,210.00	68.4	122,890.00

ORIGINAL CONTRACT SUM	\$	389,100.00
CHANGE BY CHANGE ORDER	\$	0.00
CONTRACT SUM TO DATE	\$	389,100.00
TOTAL COMPLETED TO DATE	\$	266,210.00
LESS PREVIOUS INVOICES	\$	253,425.00
CURRENT PAYMENT DUE	\$	12,785.00


[Signature]
 PROJECT MANAGER'S SIGNATURE

4 -1315-431-00-124135-0-841
 Pct. # 1046
 Pur. Req. # 240672
 P.O. # 696996

Invoice Received By: [Signature] on 5/19/14
 Goods/Services Received By: _____ on _____

Client: Hidalgo County Pct. #4

EXHIBIT C
Project Work Schedule
FM 2220 (Ware Rd)
From FM 1924 (Mile 3) to Mile 5 N (FM 676)
Length = 2.0 miles



TASK AND DESCRIPTION	ENTITY	2013					2014					2015					2016												
		AUG	SEP	OCT	NOV	DEC	JAN	FEB	MAR	APR	MAY	JUN	JUL	AUG	SEP	OCT	NOV	DEC	JAN	FEB	MAR	APR	MAY	JUN	JUL	AUG	SEP	OCT	NOV
Phase I: Project Development																													
Environmental Work																													
County Hires Eng Consultant for EA Work	County																												
TxDOT's First Public Meeting	TxDOT																												
TxDOT's Second Public Meeting	TxDOT																												
EA Document	County																												
Environmental Decision	TxDOT																												
ROW Map																													
ROW Map Development	County																												
Phase II: ROW Acq (Est. 60 Parcels)																													
TxDOT Release of ROW																													
ROW Release	TxDOT																												
ROW Acquisition																													
County Acquires ROW (Est. 60 Parcels)	County																												
Compensable Utilities Adjustment																													
Adjust Utilities	County																												
Phase III: Construction																													
Project Letting																													
TxDOT Advertise for Letting	TxDOT																												
Let Project (Est. Earliest Date: Jan 2016)	TxDOT																												

HIDALGO COUNTY FUNCTION
TXDOT FUNCTION

Estimated 24 Months Construction Duration

Estimated 37 Months Construction Duration