



HIDALGO COUNTY PLANNING DEPARTMENT

1304 SOUTH 25TH STREET
EDINBURG TEXAS 78539
Tel. 956-318-2840 Fax. 956-318-2844

Raul E. Sesin, P.E., CFM
Planning Administrator

HIDALGO COUNTY COMMISSIONERS COURT MEETING DATE: 07-22-2014

PROPOSED LOS CIELOS SUBDIVISION, PRECINCT No. 1

ENGINEER: MELDEN & HUNT, INC. DEVELOPER: RAMON SAENZ, JR.

PRELIMINARY APPROVAL FINAL APPROVAL FINAL APPROVAL WITH FINANCIAL GUARANTEE WITH VARIANCE
NUMBER OF LOTS: 46 *SINGLE FAMILY _____ *MULTI-FAMILY _____ COMMERCIAL _____ INSTITUTION

LOCATION DESCRIPTION: South of Mile 12 Rd, approximately ¼ mile West of Old La Blanca Rd.
SUBDIVISION LIES WITHIN THE: ETJ of Donna and was approved by the P & Z and City Commission of said City

DRAINAGE REPORT WAS APPROVED BY HCDD#1: 05-08-2013 PROPERTY LIES WITHIN FLOOD ZONE: "C" AS PER FEMA.

DRAINAGE DESIGN: Drainage will be accomplished by Storm Drainage Pipe System. Detention will be accomplished by the widening of the existing Donna Irrigation District Ditch located adjacent South of the Subdivision.

ROAD R.O.W. DEDICATION: 35' feet on Mile 12 North Rd.

H.C.R.O.W. FINAL APPROVED DATE: 05-07-2014: By Roy Gonzalez R.O.W. AGENT

H.C.H.D. FINAL APPROVAL DATE: 05-05-2014 By, Elizardo "Chardo" Ramos Environmental Health Division Manager

SEWER SYSTEM: OSSF & SOIL ANALYSIS WERE CONDUCTED BY: Jose Angel Gonzalez
 OSSF HAVE BEEN INSTALLED AND INSPECTED BY HCHD ON: MARCH 30, 2014

WATER SERVICE PROVIDER: N.A.W.S.C. LINE SIZE: 12" LOCATION: Along the south side of Mile 12 North Rd.

H.C.O.E.C. PRELIMINARY APPROVED DATE: 05-08-2014: By Martin Ramirez, Environmental Compliance Coordinator

LARGE CONSTRUCTION

The applicant has submitted the required NOI as per Part II, Section E of the TPDES General Permit for Construction Activities (TXR150000) along with a copy of the Erosion Control Plan for the proposed project.


PRELIMINARY APPROVAL FROM THE
HIDALGO COUNTY COMMISSIONERS COURT ON:

JULY 30, 2013

STAFF RECOMMENDS: Preliminary Approval subject to comments and future recommendations by planning, other departments and the approval of the City of Donna.

Final Approval subject to recommendations other departments

This subdivision plat has been reviewed and complies with the Hidalgo County Subdivision Rules, Texas Water Development Board Model Subdivision Rules and The Texas Local Government Code.

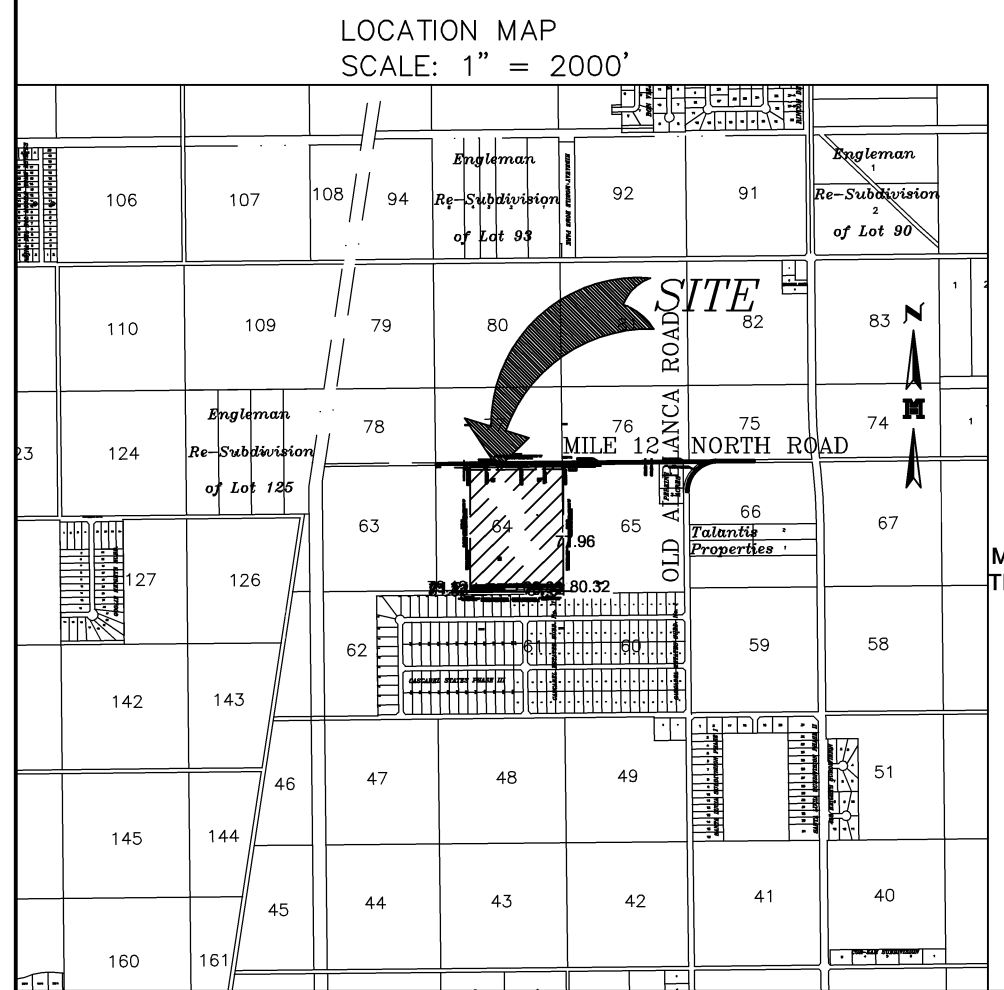


Line #	Length	Direction
L1	35.36'	N45° 30' 24"W
L2	35.36'	S44° 29' 36"E
L3	21.21'	S45° 30' 24"E
L4	4.73'	S89° 29' 36"W
L5	21.21'	S45° 30' 24"E
L6	21.21'	N44° 29' 36"E
L7	35.36'	N45° 30' 24"W
L8	35.36'	S44° 29' 36"E

Curve #	Delta	Length	Radius	Chord Direction	Chord Length	Tangent
C1	8° 10' 53"	5.71'	40.00'	S46° 43' 14"W	5.71'	2.86'
C2	63° 11' 03"	44.11'	40.00'	S11° 02' 16"W	41.91'	24.60'
C3	60° 34' 55"	42.29'	40.00'	S50° 50' 43"E	40.35'	23.37'
C4	80° 41' 18"	42.37'	40.00'	N68° 31' 11"E	40.42'	23.42'

EXISTING 48.00' DONNA IRRIGATION DISTRICT DITCH INSTR. 1468544 H.C.M.R. CASCABEL ESTATES PHASE III INSTRUMENT 1468544, H.C.M.R. CASCABEL ESTATES PHASE II VOLUME 43, PAGE 61 H.C.M.R. DONNA IRRIGATION DISTRICT VOLUME 43, PAGE 61 H.C.M.R. EXISTING 48.00' DONNA IRRIGATION DISTRICT DITCH INSTR. 1468544 H.C.M.R.

SUBDIVISION MAP OF LOS CIELOS SUBDIVISION BEING A RESUBDIVISION OF 29.01 ACRES OUT OF LOT 64 LA BLANCA AGRICULTURAL COMPANY'S SUBDIVISION "B" VOLUME 2, PAGE 42, H.C.M.R. HIDALGO COUNTY, TEXAS.



LOCATION OF SUBDIVISION WITH RESPECT TO THE EXTRATERRITORIAL JURISDICTION OF A MUNICIPALITY:
LOS CIELOS SUBDIVISION IS LOCATED IN THE SOUTHWESTERN PART OF HIDALGO COUNTY ON THE SOUTH SIDE OF MILE 12 NORTH ROAD, APPROXIMATELY 1/4 MILES WEST OF OLD LA BLANCA ROAD. THE ONLY NEARBY MUNICIPALITY IS THE CITY OF DONNA, ACCORDING TO THE OFFICIAL MAP IN THE OFFICE OF THE SECRETARY OF THE CITY OF DONNA (POPULATION 15,728). LOS CIELOS SUBDIVISION LIES APPROXIMATELY 2.3 MILES FROM THE CITY LIMITS (AND IS WITHIN THE 2-MILE EXTRATERRITORIAL JURISDICTION (ETJ) UNDER LOCAL GOVERNMENT CODE § 212.001 AND 42.021. THIS SUBDIVISION FALLS WITHIN PRECINCT 1.

MELDEN & HUNT, INC.
CONSULTANTS ENGINEERS SURVEYORS
115 W. McINTYRE OFF: (956) 381-0981
EDINBURG, TX 78541 FAX: (956) 381-1839
227 N. F.M. 3167 OFF: (956) 487-8256
RO GRANDE CITY, TX 78852 FAX: (956) 488-8591
E-MAIL: www.meldenandhunt.com ESTABLISHED 1947

PRINCIPAL CONTACTS

NAME	ADDRESS	CITY & ZIP	PHONE	FAX
OWNER: RAMON SAENZ, Jr.	5711 N. 10th STREET	McALLEN, TX 78504-2604	956-686-4128	956-686-4129
ENGINEER: FRED L. KURTH	115 W. McINTYRE	EDINBURG, TX 78541	(956) 381-0981	(956) 381-1839
SURVEYOR: FRED L. KURTH	115 W. McINTYRE	EDINBURG, TX 78541	(956) 381-0981	(956) 381-1839

INDEX TO SHEET OF LOS CIELOS SUBDIVISION

SHEET 1: HEADING; INDEX; LOCATION MAP AND ETJ; PRINCIPAL CONTACTS; MAP; LOT, STREETS, AND EASEMENT LAYOUT; DESCRIPTION (METES AND BOUNDS); SURVEYOR'S CERTIFICATION; PLAT NOTES AND RESTRICTIONS; OWNER'S DEDICATION, CERTIFICATION, ATTESTATION; ENGINEERING CERTIFICATION CITY; CITY COUNCIL CERTIFICATION; PLANNING & ZONING CERTIFICATION; APPROVAL CERTIFICATE; COUNTY JUDGE CERTIFICATION; COUNTY CLERK'S RECORDING CERTIFICATE; IRRIGATION DISTRICT, H.C.D.D. No. 1, HIDALGO COUNTY RIGHT OF WAY DEPARTMENT CERTIFICATION, HIDALGO COUNTY HEALTH DEPARTMENT CERTIFICATE; NORTH ALAMO WATER SUPPLY CORPORATION CERTIFICATION.

SHEET 2: ENGINEERING REPORT, INCLUDING DESCRIPTION OF WATER AND WASTEWATER / OSSF AND ENGINEERS CERTIFICATION (ENGLISH AND SPANISH VERSIONS); DETAILS

SHEET 3: MAP OF TOPOGRAPHY AND DRAINAGE; DRAINAGE WIDENING, DRAINAGE REPORT INCLUDING DESCRIPTION OF DRAINAGE AND DRAINAGE WIDENING, ENGINEERING CERTIFICATION; CONSTRUCTION DETAILS.

- GENERAL PLAT NOTES & RESTRICTIONS:
HIDALGO COUNTY GENERAL SUBDIVISION PLAT NOTES
- FLOOD ZONE STATEMENT: ZONE "C" (UNSHADED) AREAS OF MINIMAL FLOODING. COMMUNITY-PANEL NO. 480334 0425 C EFFECTIVE DATE: NOVEMBER 16, 1982.
THE AREAS WITHIN THE DRAINAGE EASEMENTS AND THE PROPOSED STREET RIGHT-OF-WAY ARE WITHIN THE 100-YEAR FLOOD PLAIN.
COMMUNITY-PANEL NO. 480334 0425 C EFFECTIVE DATE: NOVEMBER 16, 1982 OF THE FEDERAL EMERGENCY MANAGEMENT AGENCY MAPS FOR HIDALGO COUNTY, TEXAS AND THE LOCAL FLOOD PLAIN ADMINISTRATOR HAVE IDENTIFIED NO OTHER AREAS AS SHOWN ON THIS PLAT ARE WITHIN THE PROPOSED SUBDIVISION TO BE WITHIN THE 100-YEAR FLOOD PLAIN.
CONSTRUCTION OF RESIDENTIAL HOUSING WITHIN ANY AREA OF THE SUBDIVISION THAT IS IN THE 100-YEAR FLOOD PLAIN IS PROHIBITED UNLESS THE HOUSING QUALIFIES FOR INSURANCE UNDER THE NATIONAL FLOOD INSURANCE ACT OF 1968 (42 U.S.C. SECTIONS 4001 THROUGH 4127).
 - SETBACKS:
FRONT: 25.00 FEET.
REAR: 15.00 FEET OR EASEMENT WHICHEVER IS GREATER
SIDE: 6.00 FEET OR EASEMENT WHICHEVER IS GREATER
CORNER SIDE: 10.00 FEET; FRONT GARAGE SIDE: 18.00 FEET
 - NO MORE THAN ONE-SINGLE FAMILY DETACHED DWELLING SHALL BE LOCATED ON EACH LOT. THIS MUST BE STIPULATED ON ALL DEEDS AND CONTRACTS FOR DEEDS. (ANY OTHER USE SHALL REQUIRE PLANNING DEPARTMENT, OFFICE OF ENVIRONMENTAL COMPLIANCE, HEALTH DEPARTMENT AND FIRE MARSHALL APPROVAL). APPLICATIONS FOR CONSTRUCTION ARE REQUIRED PRIOR TO OCCUPYING THE LOT.
 - NO COMMERCIAL USE SHALL BE ALLOWED ON ALL INTERNAL LOTS 2 THROUGH 27 AND LOTS 30 THROUGH 45.
 - MINIMUM FINISHED FLOOR ELEVATION SHALL BE 18" ABOVE THE CENTER LINE OF STREET OR 18" ABOVE NATURAL GROUND, WHICHEVER IS GREATER. ELEVATION CERTIFICATE MAY BE REQUIRED FOR LOTS LOCATED OUTSIDE A DESIGNATED FLOOD ZONE AT THE TIME OF APPLICATION FOR CONSTRUCTION TO VERIFY PRE AND POST CONSTRUCTION FINISHED FLOOR ELEVATIONS. AN ELEVATION CERTIFICATE SHALL BE REQUIRED FOR ALL LOTS WITHIN A DESIGNATED FLOOD ZONE AT THE TIME FOR A DEVELOPMENT PERMIT APPLICATION.
 - THE FOLLOWING BENCHMARKS ARE IDENTIFIED ON THE FACE OF THE PLAT AND ON THE ATTACHED ENGINEERING PLANS:
--B.M. NO. 1--ELEV. 78.72 : MHI MONUMENT ALONG THE SOUTH RIGHT-OF-WAY OF MILE 12 NORTH ROAD ALONG THE WEST BOUNDARY LINE OF THIS TRACT. N: 16608773.458 E: 1132379.376.
--B.M. NO. 2--ELEV. 78.XX : MHI DISK MONUMENT SET IN CONCRETE WITHIN THE EAST CURB OF LOS CIELOS CIRCLE EAST ALONG THE SOUTH RIGHT-OF-WAY OF MILE 12 NORTH ROAD. N: 16608XXX.XXX E: 1132XXX.XXX.
 - IN ACCORDANCE WITH THE HIDALGO COUNTY DRAINAGE DISTRICT NO. 1 AND HIDALGO COUNTY REQUIREMENTS, THIS DEVELOPMENT WILL BE REQUIRED TO DETAIN A TOTAL OF 50,318 CUBIC-FEET 1.156 ACRE-FEET OF STORM WATER RUNOFF. DRAINAGE RETENTION IN ACCORDANCE WITH THE LOCAL REQUIREMENTS WILL BE ACCOMPLISHED AS FOLLOWS: (SEE SHEET NO. 3 FOR STORM SEWER IMPROVEMENTS). THE DEVELOPER SHALL BE RESPONSIBLE TO DETAIN AND ACCOMMODATE MORE THAN THE DETAINED VOLUME SHOWN ABOVE IF IT'S DETERMINES AT THE DEVELOPMENT PERMIT STATE ABOVE DUE TO THE IMPERVIOUS AREA BEING GREATER THAT PLAT ENGINEER CONSIDERED FOR HIS CALCULATIONS OF THIS SUBDIVISION.
 - NO STRUCTURE SHALL BE PERMITTED OVER ANY EASEMENT. EASEMENTS SHALL BE KEPT CLEAR OF BUILDINGS, SHEDS, SHRUBS TREES, AND OTHER PLANTINGS (EXCEPT LOW, LESS THAN 18 INCHES MATURE HEIGHT, GROUND COVER, GRASS, OR FLOWERS) AND OTHER OBSTRUCTIONS THAT WOULD INTERFERE WITH THE OPERATIONS AND MAINTENANCE OF THE EASEMENT.
 - EACH PURCHASE CONTRACT MADE BETWEEN A SUBDIVIDER AND PURCHASER OF A LOT IN THIS SUBDIVISION SHALL CONTAIN A STATEMENT DESCRIBING HOW AND WHEN WATER, SEPTIC TANKS, ELECTRICITY, AND GAS SERVICES WILL BE MADE AVAILABLE TO THE SUBDIVISION.
 - ALL PUBLIC UTILITIES EASEMENTS DEDICATED BY THIS PLAT SHALL BE A MINIMUM WIDTH OF 15.00 FEET AS PER THE HIDALGO COUNTY MODEL SUBDIVISION RULES. BY SIGNING THIS PLAT, DEVELOPER AND ENGINEER CERTIFY THAT ALL OTHER EASEMENTS SHOWN COMPLY WITH THE SIZE REQUIRED BY EACH UTILITY PROVIDER OCCUPYING AN EASEMENT.
 - AN OFF-STREET PARKING LOT SITE PLAN & DRAINAGE PLAN APPROVED BY THE HIDALGO COUNTY PLANNING DEPARTMENT AND THE OFFICE OF ENVIRONMENTAL COMPLIANCE SHALL BE REQUIRED FOR SCHOOLS, COMMERCIAL USE AT THE TIME OF APPLICATION FOR CONSTRUCTION PRIOR TO THE ISSUANCE OF A BUILDING AND/OR DEVELOPMENT PERMIT. NO WATER OR LIGHT CLEARANCES SHALL BE ISSUED UNTIL THE SITE PLAN, DRAINAGE PLAN AND OSSF PLAN ARE APPROVED AND PROPOSED IMPROVEMENTS ARE CONSTRUCTED IN ACCORDANCE WITH COUNTY AND STATE STANDARDS.
 - ON-SITE SEWAGE FACILITIES (OSSF) NOTE: THIS SUBDIVISION SHALL USE ON-SITE SEWAGE FACILITIES IN ACCORDANCE WITH TCEQ AND HIDALGO COUNTY REGULATIONS FOR SEWAGE DISPOSAL. THE SUBDIVIDER IS RESPONSIBLE FOR PROVIDING AN OSSF ON ALL LOTS.
A. OSSF SYSTEM IS BEING DESIGNED FOR DISPOSAL OF DOMESTIC SEWAGE ONLY. A SEPARATE DESIGN SHALL BE SUBMITTED FOR COMMERCIAL USE.
B. EACH LOT ON THIS PLAT COMPLIES WITH THE MINIMUM 21,780 SQUARE FEET LOT AREA WITH POTABLE WATER SUPPLY.
C. OSSF SYSTEM SHALL REQUIRE INSPECTION AND APPROVAL BY HIDALGO COUNTY AUTHORIZED DEPARTMENT.
D. SOIL ANALYSIS HAVE BEEN SUBMITTED TO THE AUTHORIZED HIDALGO COUNTY DEPARTMENT AND EXCERPTS MAY BE ALSO SEEN ON THE UTILITY LAYOUT FOR THIS SUBDIVISION AS SUBMITTED TO THE HIDALGO COUNTY PLANNING DEPARTMENT. THE ENGINEER HAS DETERMINED THAT THE SOIL IS SUITABLE FOR A STANDARD SEPTIC TANK AND ABSORPTIVE DRAIN FIELD SYSTEM.
E. APPROVED "OSSF" PERMIT APPLICATION IS REQUIRED INCLUDING INDIVIDUAL LOT PLANNING MATERIALS PRIOR TO OCCUPYING A LOT.
 - THERE ARE NO VISIBLE WATER WELLS WITHIN 150 FEET FROM THE BOUNDARIES ON THIS SUBDIVISION.
 - RAMON SAENZ, Jr., THE OWNER & SUBDIVIDER OF LOS CIELOS SUBDIVISION, RETAINS A BLANKET EASEMENT UPON EACH LOT FOR THE PURPOSE OF INSTALLING AN APPROVED OSSF ON THE LOT AS DESCRIBED ON SHEET NO.2 OF THIS PLAT.
 - LOTS 1, 28, 29 AND 46 SHALL NOT HAVE ACCESS/DRIVEWAY ONTO MILE 12 NORTH ROAD, UNLESS SAID LOT IS DESIGNATED FOR COMMERCIAL USE. LOCATION OF ACCESS/DRIVEWAY SHALL BE SHOWN ON THE SITE PLAN AS PER NOTE 11 AND ARE SUBJECT TO APPROVAL FROM THE HIDALGO COUNTY PLANNING DEPARTMENT.

**CITY OF DONNA
CERTIFICATE OF PLAT APPROVAL
UNDER LOCAL GOVERNMENT CODE § 212.009(C) AND § 212.014(B)**

WE THE UNDERSIGNED CERTIFY THAT THIS PLAT OF LOS CIELOS SUBDIVISION WAS REVIEWED AND APPROVED BY THE CITY COUNCIL OF THE CITY OF DONNA ON _____ DAY OF _____ 20____.

MAYOR OF THE CITY DONNA _____ DATE _____
ATTEST: SECRETARY OF THE CITY OF DONNA _____ DATE _____

**CITY OF DONNA
CERTIFICATE OF PLAT APPROVAL
UNDER LOCAL GOVERNMENT CODE § 212.009(C) AND § 212.014(B)**

WE THE UNDERSIGNED CERTIFY THAT THIS PLAT OF LOS CIELOS SUBDIVISION WAS REVIEWED AND APPROVED BY THE PLANNING AND ZONING COMMISSION OF DONNA ON _____ DAY OF _____ 20____.

P&Z CHAIRMAN OF THE CITY OF DONNA _____ DATE _____

**HIDALGO COUNTY
CERTIFICATE OF PLAT APPROVAL
HIDALGO COUNTY RIGHT-OF-WAY DEPARTMENT**

I, THE UNDERSIGNED CERTIFY THAT THIS PLAT OF LOS CIELOS SUBDIVISION WAS REVIEWED AND APPROVED BY THE HIDALGO COUNTY RIGHT-OF-WAY DEPARTMENT ON _____ DAY OF _____ 20____.

HIDALGO COUNTY RIGHT OF WAY DIRECTOR _____ DATE _____

**HIDALGO COUNTY
CERTIFICATE OF PLAT APPROVAL
HIDALGO COUNTY HEALTH DEPARTMENT**

I, THE UNDERSIGNED CERTIFY THAT THIS PLAT OF LOS CIELOS SUBDIVISION WAS REVIEWED AND APPROVED BY THE HIDALGO COUNTY HEALTH DEPARTMENT ON _____ DAY OF _____ 20____.

ENVIRONMENTAL HEALTH DIVISION MANAGER _____ DATE _____

RIGHT OF WAY EASEMENT

KNOWN ALL MEN BY THESE PRESENTS, THAT THE UNDERSIGNED OWNERS OF THE PROPERTY SHOWN ON THIS PLAT, THEIR SUCCESSORS, ASSIGNS, AND TRANSFERREES (HEREINAFTER CALLED "GRANTOR" WHETHER ONE OR MORE PERSONS ARE NAMED), IN CONSIDERATION OF ONE DOLLAR (\$1.00) AND OTHER GOOD AND VALUABLE CONSIDERATION PAID BY NORTH ALAMO WATER SUPPLY CORPORATION, (HEREINAFTER CALLED "GRANTEE"), THE RECEIPT AND SUFFICIENCY OF WHICH IS HEREBY ACKNOWLEDGED, DOES HEREBY GRANT, BARGAIN, SELL, TRANSFER AND CONVEY TO SAID GRANTEE, ITS SUCCESSORS AND ASSIGNS, A PERPETUAL EASEMENT WITH THE RIGHT TO ERECT, CONSTRUCT, INSTALL AND LAY AND THEREAFTER USE, OPERATE, INSPECT, REPAIR, MAINTAIN, REPLACE AND REMOVE WATER DISTRIBUTION LINES AND APPURTENANCES OVER AND ACROSS LANDS SHOWN ON THIS PLAT, TOGETHER WITH THE RIGHT OF INGRESS AND EGRESS OVER GRANTOR'S ADJACENT LANDS FOR THE PURPOSE FOR WHICH THE ABOVE-MENTIONED RIGHTS ARE GRANTED. THE EASEMENT HEREBY GRANTED SHALL NOT EXCEED 15' IN WIDTH, AND GRANTEE IS HEREBY AUTHORIZED TO SEPARATE THE COURSE OF THE EASEMENT HEREIN CONVEYED EXCEPT THAT WHEN THE PIPELINE(S) IS INSTALLED, THE EASEMENT HEREIN GRANTED SHALL BE LIMITED TO A STRIP OF LAND 15' IN WIDTH THE CENTER LINE THEREOF BEING THE PIPELINE INSTALLED.

IN THE EVENT THE EASEMENT HEREBY GRANTED ABUTS ON A PUBLIC ROAD AND THE COUNTY OR STATE HEREAFTER WIDENS OR RELOCATES THE PUBLIC ROAD SO AS TO REQUIRE THE RELOCATION OF THIS WATER LINE AS INSTALLED, GRANTEE FURTHER GRANTS TO GRANTEE AN ADDITIONAL EASEMENT OVER AND ACROSS THE LAND DESCRIBED ABOVE FOR THE PURPOSE OF LATERALLY RELOCATING SAID WATER LINE AS MAY BE NECESSARY TO CLEAR THE ROAD IMPROVEMENTS, WHICH EASEMENT HEREBY GRANTED SHALL BE LIMITED TO A STRIP OF LAND 15' IN WIDTH THE CENTER LINE THEREOF BEING THE PIPELINE AS RELOCATED.

THE CONSIDERATION RECITED HEREIN SHALL CONSTITUTE PAYMENT IN FULL FOR ALL DAMAGES SUSTAINED BY GRANTEE BY REASON OF THE INSTALLATION, MAINTENANCE, REPAIR, REPLACEMENT AND RELOCATION OF THE STRUCTURES REFERRED TO HEREIN. THIS AGREEMENT TOGETHER WITH OTHER PROVISIONS OF THIS INSTRUMENT SHALL CONSTITUTE A COVENANT RUNNING WITH THE LAND FOR THE BENEFIT OF THE GRANTEE, ITS SUCCESSORS, AND ASSIGNS. THE GRANTEE COVENANTS THAT SHE IS THE OWNER OF THE ABOVE-DESCRIBED LANDS AND THAT SAID LANDS ARE FREE AND CLEAR OF ALL ENCUMBRANCES AND LIENS, EXCEPT THE FOLLOWING:

THE EASEMENT CONVEYED HEREIN WAS OBTAINED OR IMPROVED THROUGH FEDERAL FINANCIAL ASSISTANCE. THIS EASEMENT IS SUBJECT TO THE PROVISIONS OF THE TITLE VI OF THE CIVIL RIGHTS ACT OF 1964 AND THE REGULATIONS ISSUED PURSUANT THERETO FOR SO LONG AS THE EASEMENT CONTINUES TO BE USED FOR THE SAME OR SIMILAR PURPOSE FOR WHICH FINANCIAL ASSISTANCE WAS EXTENDED OR FOR SO LONG AS THE GRANTEE OWNS IT, WHICHEVER IS LONGER.

IN WITNESS WHEREOF, THE SAID GRANTOR HAS EXECUTED THIS INSTRUMENT THE DAY OF _____ 20____.

(GRANTOR'S SIGNATURE)

**DESCRIPTION OF LOS CIELOS SUBDIVISION
METES AND BOUNDS DESCRIPTION**

A TRACT OF LAND CONTAINING 29.01 ACRES, SITUATED IN THE COUNTY OF HIDALGO, TEXAS, OUT OF BLOCK 64, LA BLANCA AGRICULTURAL COMPANY'S SUBDIVISION "B", ACCORDING TO THE PLAT THEREOF RECORDED IN VOLUME 1, PAGE 33, HIDALGO COUNTY MAP RECORDS, SAID 29.01 ACRES ALSO BEING MORE PARTICULARLY DESCRIBED AS FOLLOWS:

BEGINNING AT A No. 4 REBAR FOUND ON THE NORTHEAST CORNER OF SAID BLOCK 64 FOR THE NORTHEAST CORNER OF THIS TRACT;

THENCE, S 00° 30' 18" E ALONG THE EAST LINES OF SAID BLOCK 64 AT A DISTANCE OF 15.00 FEET PASS A No. 4 REBAR FOUND ON THE SOUTH RIGHT-OF-WAY OF MILE 12 NORTH ROAD AND CONTINUING A TOTAL DISTANCE OF 1320.00 FEET TO THE SOUTHWEST CORNER OF THIS TRACT;

THENCE, S 89° 29' 42" W ALONG THE SOUTH LINE OF SAID BLOCK 64, A DISTANCE OF 957.33 FEET TO A POINT ON THE SOUTH LINE OF SAID BLOCK 64 FOR THE SOUTHWEST CORNER OF THIS TRACT;

THENCE, N 00° 30' 18" W A DISTANCE OF 1320.00 FEET PASS A No. 4 FOUND ON THE SOUTH RIGHT-OF-WAY OF MILE 12 NORTH ROAD AND CONTINUING A TOTAL DISTANCE OF 1320.00 FEET TO A COTTON PICKER SPINDLE SET ON THE NORTH LINE OF SAID BLOCK 64 FOR THE NORTHWEST CORNER OF THIS TRACT;

THENCE, N 89° 29' 42" E ALONG THE NORTH LINE OF LOT 64 AND WITHIN THE RIGHT-OF-WAY OF MILE 12 NORTH ROAD A DISTANCE OF 957.33 FEET TO THE POINT OF BEGINNING, AND CONTAINING 29.01 ACRES OF LAND OF WHICH 0.31 OF ONE ACRE LIE WITHIN THE MILE 12 NORTH ROAD LEAVING 28.70 ACRES OF LAND, MORE OR LESS.

ACKNOWLEDGMENT

THE STATE OF TEXAS & COUNTY OF HIDALGO &

BEFORE ME, THE UNDERSIGNED, A NOTARY PUBLIC IN AND FOR SAID COUNTY AND STATE, ON THIS DAY PERSONALLY APPEARED **RAMON SAENZ, JR.** KNOWN TO ME TO BE THE PERSON WHOSE NAME IS SUBSCRIBED TO THE FOREGOING INSTRUMENT, AND ACKNOWLEDGED TO ME THAT THEY EXECUTED THE SAME FOR THE PURPOSES AND CONSIDERATION THEREIN EXPRESSED.

GIVEN UNDER MY HAND AND SEAL OF OFFICE THIS THE _____ DAY OF _____ 20____.

NOTARY PUBLIC, STATE OF TEXAS
MY COMMISSION EXPIRES: _____

STATE OF TEXAS
COUNTY OF HIDALGO

OWNER'S DEDICATION, CERTIFICATION, AND ATTESTATION

WE, **RAMON SAENZ, JR., BLUE SKY RGV, L.L.C., A TEXAS LIMITED LIABILITY COMPANY,** AS OWNER OF THE 23.01 ACRE TRACT OF LAND ENCOMPASSED WITHIN THE PROPOSED LOS CIELOS SUBDIVISION, HEREBY SUBDIVIDE THE LAND AS DEPICTED IN THIS SUBDIVISION PLAT AND DEDICATE TO PUBLIC USE THE STREET(S), PARK, AND EASEMENTS SHOWN HEREIN.

I CERTIFY THAT I HAVE COMPLIED WITH THE REQUIREMENTS OF TEXAS LOCAL GOVERNMENT CODE § 232.032 AND THAT:

(A) THE WATER QUALITY AND CONNECTIONS TO THE LOTS MEET, OR WILL MEET THE MINIMUM STATE STANDARDS;
(B) SEWER CONNECTIONS TO THE LOTS OR SEPTIC TANKS MEET, OR WILL MEET THE MINIMUM REQUIREMENTS OF STATE STANDARDS;
(C) ELECTRICAL CONNECTIONS PROVIDED TO THE LOTS MEET, OR WILL MEET THE MINIMUM STATE STANDARDS; AND
(D) GAS CONNECTIONS, IF AVAILABLE, PROVIDED TO THE LOTS MEET, OR WILL MEET THE MINIMUM STATE STANDARDS.

I ATTEST THAT THE MATTERS ASSERTED IN THIS PLAT ARE TRUE AND COMPLETE.

RAMON SAENZ, JR. MANAGER _____ DATE _____
BLUE SKY RGV, L.L.C., A TEXAS LIMITED LIABILITY COMPANY
5711 N. 10th STREET
MCALLEN, TEXAS 78504-2604

STATE OF TEXAS
COUNTY OF HIDALGO

BEFORE ME, THE UNDERSIGNED NOTARY PUBLIC, ON THIS DAY PERSONALLY APPEARED **RAMON SAENZ, JR.** AS OWNER OF THE 23.01 ACRE TRACT OF LAND ENCOMPASSED WITHIN THE PROPOSED LOS CIELOS SUBDIVISION, HEREBY CERTIFY THAT THE ABOVE PLAT AND DESCRIPTION OF LOS CIELOS SUBDIVISION, WERE PREPARED FROM A SURVEY OF THE PROPERTY MADE ON THE GROUND BY ME OR UNDER MY SUPERVISION ON MARCH 18, 2013 AND THAT THE PROPER ENGINEERING CONSIDERATION HAS BEEN GIVEN TO THIS PLAT AND IS A TRUE AND ACCURATE REPRESENTATION OF THE SUBDIVISION.

GIVEN UNDER MY HAND AND SEAL OF OFFICE THIS _____ DAY OF _____, 2013.

NOTARY PUBLIC, STATE OF TEXAS
MY COMMISSION EXPIRES: _____

STATE OF TEXAS
COUNTY OF HIDALGO

I, **FRED L. KURTH** A REGISTERED PROFESSIONAL LAND SURVEYOR AND LICENSED PROFESSIONAL ENGINEER IN THE STATE OF TEXAS, HEREBY CERTIFY THAT THE ABOVE PLAT AND DESCRIPTION OF LOS CIELOS SUBDIVISION, WERE PREPARED FROM A SURVEY OF THE PROPERTY MADE ON THE GROUND BY ME OR UNDER MY SUPERVISION ON MARCH 18, 2013 AND THAT THE PROPER ENGINEERING CONSIDERATION HAS BEEN GIVEN TO THIS PLAT AND IS A TRUE AND ACCURATE REPRESENTATION OF THE SUBDIVISION.

FRED L. KURTH, PE # 54151 RPLS # 4750
DATE SURVEYED: MARCH 18, 2013 JOB NO. 13046.00
DATE PREPARED: MARCH 21, 2013 SURVEY JOB NO. 13046.08
T-948 PE 14
MELDEN & HUNT, INC.
TEXAS REGISTRATION F-1435

**HIDALGO COUNTY
CERTIFICATE OF PLAT APPROVAL
HIDALGO COUNTY DRAINAGE DISTRICT NO. 1**

HIDALGO COUNTY DRAINAGE DISTRICT NO. 1 HEREBY CERTIFIES THAT THE DRAINAGE PLANS FOR THIS SUBDIVISION COMPLY WITH THE MINIMUM STANDARDS OF THE DISTRICT ADOPTED UNDER TEX. WATER CODE 49.211 (c). THE DISTRICT HAS NOT REVIEWED AND DOES NOT CERTIFY THAT THE DRAINAGE STRUCTURES DESCRIBED ARE APPROPRIATE FOR THE SPECIFIC SUBDIVISION, BASED ON GENERALLY ACCEPTED ENGINEERING CRITERIA. IT IS THE RESPONSIBILITY OF THE DEVELOPER OF THE SUBDIVISION AND ITS ENGINEER TO MAKE THESE DETERMINATIONS.

HIDALGO COUNTY DRAINAGE DISTRICT NO. 1
By: _____

**HIDALGO COUNTY
CERTIFICATE OF PLAT APPROVAL
DONNA
IRRIGATION DISTRICT**

THIS PLAT IS HERE BY APPROVED BY THE HIDALGO COUNTY DONNA IRRIGATION DISTRICT, DATED THIS THE _____ DAY OF _____ 2013.

PRESIDENT _____ DATE _____
ATTEST: SECRETARY _____ DATE _____

**HIDALGO COUNTY
CERTIFICATE OF PLAT APPROVAL
UNDER LOCAL GOVERNMENT CODE § 232.028 (A)**

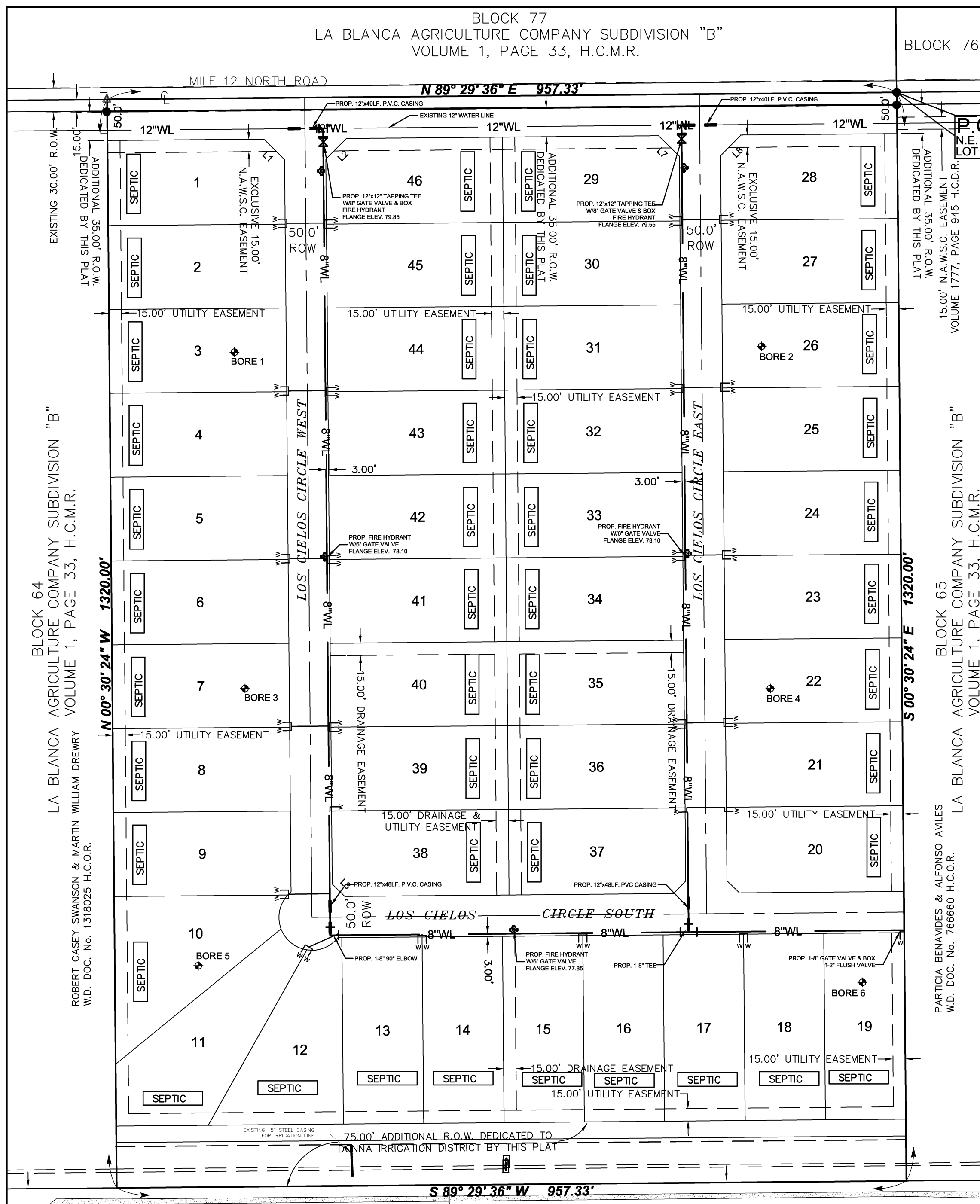
WE THE UNDERSIGNED CERTIFY THAT THIS PLAT OF LOS CIELOS SUBDIVISION WAS REVIEWED AND APPROVED BY THE HIDALGO COUNTY COMMISSIONERS COURT ON _____ DAY OF _____ 20____.

HIDALGO COUNTY JUDGE _____ DATE _____
ATTEST: HIDALGO COUNTY CLERK _____ DATE _____


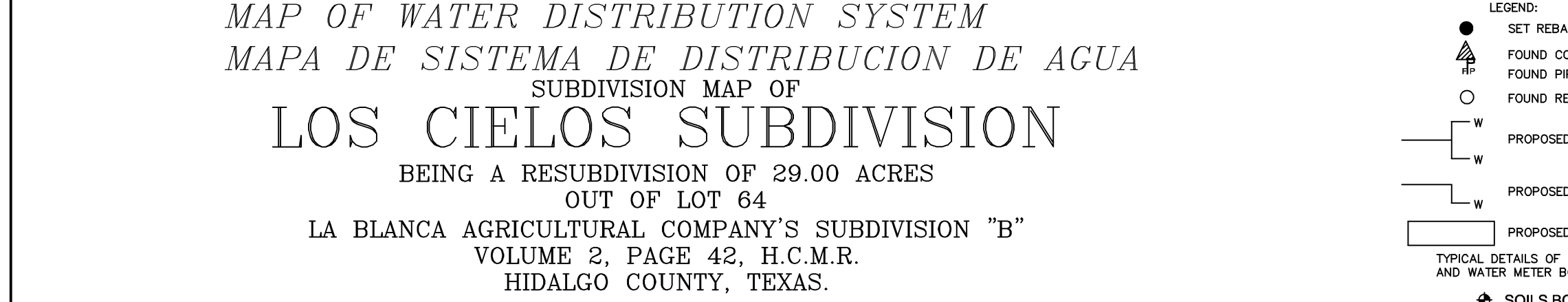
NOTARY PUBLIC, STATE OF TEXAS
MY COMMISSION EXPIRES: _____

**FILED FOR RECORD IN
HIDALGO COUNTY
ARTURO GUJARDO, JR.
HIDALGO COUNTY CLERK**

ON: _____ AT _____ AM/PM
DOCUMENT NUMBER _____
OF THE MAP RECORDS OF HIDALGO COUNTY, TEXAS
By: _____ DEPUTY SHEET 1 OF 3 SHEETS



MAP OF WATER DISTRIBUTION SYSTEM
 MAPA DE SISTEMA DE DISTRIBUCION DE AGUA
 SUBDIVISION MAP OF
LOS CIELOS SUBDIVISION
 BEING A RESUBDIVISION OF 29.00 ACRES
 OUT OF LOT 64
 LA BLANCA AGRICULTURAL COMPANY'S SUBDIVISION "B"
 VOLUME 2, PAGE 42, H.C.M.R.
 HIDALGO COUNTY, TEXAS.

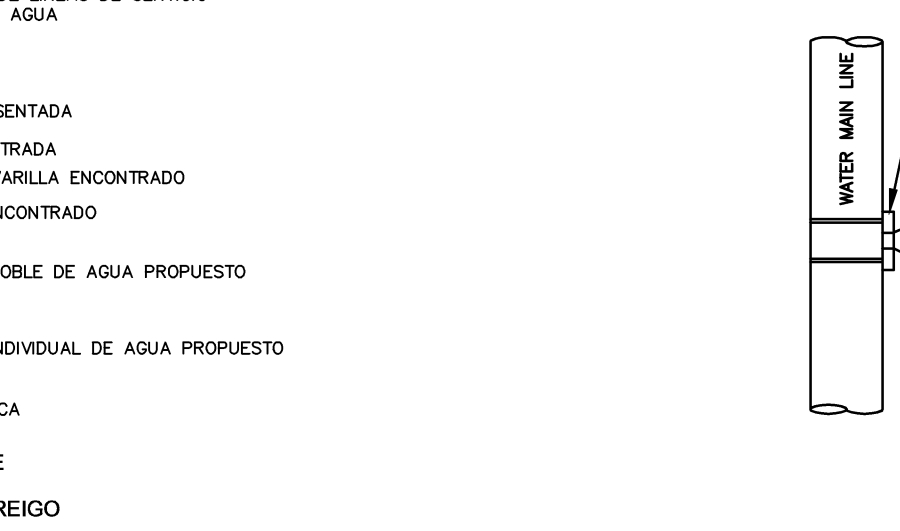
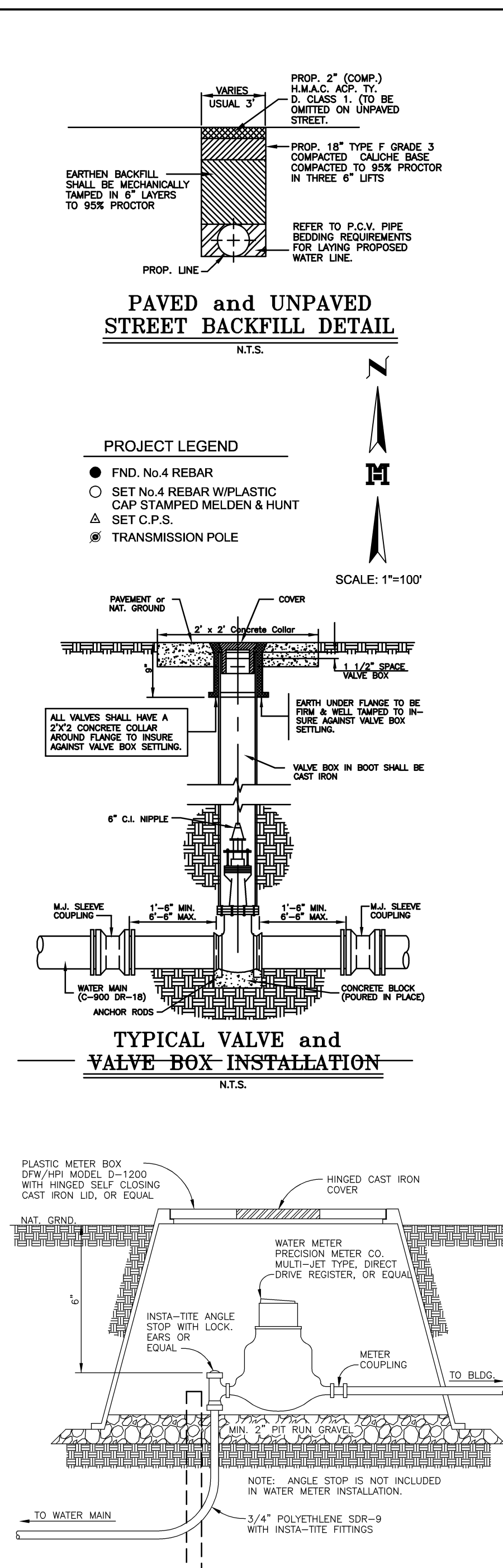


LEGEND:
 SET REBAR
 FOUND COTTON PICKER SPINDLE
 FOUND PIPE
 FOUND REBAR
 PROPOSED DUAL WATER SERVICE
 PROPOSED SINGLE WATER SERVICE
 PROPOSED SEPTIC TANK
 TYPICAL DETAILS OF SERVICE LINES AND WATER METER BOX
 SOILS BORE
 PROPOSED FIRE HYDRANT

COST ESTIMATE:
 PAVING IMPROVEMENTS: \$ 251,478.20
 DRAINAGE IMPROVEMENTS: \$ 81,232.00
 WATER DISTRIBUTION: \$ 86,360.00
 SEPTIC TANK IMPROVEMENTS / OSSF: \$ 69,000.00

ESTIMACION DE COSTOS:
 PAVIMENTACION DE CALLES: \$ 251,478.20
 DREAJE PLUVIAL: \$ 81,232.00
 SERVICIO DE AGUA POTABLE: \$ 86,360.00
 SERVICIO DE FOSA SEPTICA: \$ 69,000.00

MELDEN & HUNT, INC.
 TEXAS REGIST. F-1435
 CONSULTANTS ENGINEERS SURVEYORS
 115 W. McINTYRE
 EDINBURG, TX. 78541
 OFF: (956) 381-0881
 FAX: (956) 381-1839
 227 N. F.M. 3167
 100 GRANDE CITY, TX. 75852
 E-MAIL: www.meldenandhunt.com
 ESTABLISHED 1947



LEGENDA:
 VARILLA ASENTADA
 EJE ENCONTRADA
 TUBO DE VARILLA ENCONTRADO
 VARILLA ENCONTRADO
 SERVICIO DOBLE DE AGUA PROPUESTO
 SERVICIO INDIVIDUAL DE AGUA PROPUESTO
 FOSA SEPTICA
 SOILS BORE
 BOCAS DE REGO

COST ESTIMATE:
 PAVING IMPROVEMENTS: \$ 251,478.20
 DRAINAGE IMPROVEMENTS: \$ 81,232.00
 WATER DISTRIBUTION: \$ 86,360.00
 SEPTIC TANK IMPROVEMENTS / OSSF: \$ 69,000.00

ESTIMACION DE COSTOS:
 PAVIMENTACION DE CALLES: \$ 251,478.20
 DREAJE PLUVIAL: \$ 81,232.00
 SERVICIO DE AGUA POTABLE: \$ 86,360.00
 SERVICIO DE FOSA SEPTICA: \$ 69,000.00

MELDEN & HUNT, INC.
 TEXAS REGIST. F-1435
 CONSULTANTS ENGINEERS SURVEYORS
 115 W. McINTYRE
 EDINBURG, TX. 78541
 OFF: (956) 381-0881
 FAX: (956) 381-1839
 227 N. F.M. 3167
 100 GRANDE CITY, TX. 75852
 E-MAIL: www.meldenandhunt.com
 ESTABLISHED 1947

ENGINEERING REPORT FOR LOS CIELOS ESTATES
 BY: FRED L. KURTH
 WATER SUPPLY, DESCRIPTION, COSTS, AND OPERABILITY DATE

LOS CIELOS ESTATES WILL BE PROVIDED WITH POTABLE WATER BY NORTH ALAMO WATER SUPPLY CORPORATION (N.A.W.S.C.). THE SUBDIVIDER AND N.A.W.S.C. HAVE ENTERED INTO A CONTRACT IN WHICH N.A.W.S.C. HAS PROMISED TO PROVIDE SUFFICIENT WATER TO THE SUBDIVISION FOR AT LEAST 30 YEARS AND N.A.W.S.C. HAS PROVIDED DOCUMENTATION TO SUFFICIENTLY ESTABLISH THE LONG TERM QUANTITY AND QUALITY OF THE AVAILABLE WATER SUPPLIES TO SERVE THE FULL DEVELOPMENT OF THIS SUBDIVISION.

N.A.W.S.C. HAS AN EXISTING 12" DIAMETER WATER LINE RUNNING ALONG THE SOUTH SIDE OF THE RIGHT-OF-WAY OF MILE 12 NORTH ROAD. THE WATER SYSTEM FOR LOS CIELOS ESTATES CONSISTS OF A 8" DIAMETER WATER LINE THAT TAPS INTO THE EXISTING 12" LINE. THIS 8" LINE RUNS SOUTH ALONG THE WEST SIDE OF EAST STREET RIGHT-OF-WAY, THEN WEST ALONG THE NORTH SIDE OF SOUTH STREET RIGHT-OF-WAY, THEN NORTH ALONG THE EAST RIGHT-OF-WAY OF WEST STREET TAPPING INTO THE EXISTING 12" WATER LINE.

WATER DISTRIBUTION FOR LOS CIELOS ESTATES CONSISTS OF TWENTY-TWO 1" DIAMETER DUAL SERVICE LINES RUN TO PAIRS OF LOTS BEFORE SPLITTING INTO 3/4" DIAMETER SERVICE LINES AND TWO 3/4" DIAMETER SINGLE SERVICE LINES. SAID SERVICES TERMINATE AT THE WATER METER BOXES FOR EACH LOT. THE 8" LINE, THE DUAL SERVICES AND 3/4" SINGLE SERVICES, AND THE METER BOXES HAVE ALREADY BEEN INSTALLED, AT A TOTAL COST OF \$XX,870.00, OR \$X890.31 PER LOT. IN ADDITION, THE SUBDIVIDER HAS PAID N.A.W.S.C. THE SUM OF \$XX,780.00, WHICH COVERS THE \$X96.62 COST PER LOT AS STATED IN THE 30 YEAR WATER SERVICE AGREEMENT WHICH SUM REPRESENTS THE TOTAL COST OF WATER METER, RIGHTS ACQUISITION FEES, AND ALL MEMBERSHIP OR OTHER FEES ASSOCIATED WITH CONNECTING THE INDIVIDUAL LOTS IN THE SUBDIVISION TO N.A.W.S.C. UPON REQUEST BY THE LOT OWNER, N.A.W.S.C. WILL PROMPTLY INSTALL AT NO CHARGE THE WATER METER FOR THAT LOT. THE SUBDIVIDER HAS INSTALLED 5 FIRE HYDRANTS AT A UNIT COST OF \$1,500.00 FOR A TOTAL COST OF \$7,500.00. THE ENTIRE WATER FACILITIES HAVE BEEN APPROVED AND ACCEPTED BY N.A.W.S.C. AND SAID DISTRIBUTION SYSTEM IS OPERABLE AS OF THE DATE OF THE RECORDING OF THIS PLAT.

SEWAGE FACILITIES DESCRIPTION; COST AND OPERABILITY DATES:
 SEWAGE FROM LOS CIELOS ESTATES WILL BE TREATED BY INDIVIDUAL ON-SITE SEWAGE FACILITIES ("OSSF") CONSISTING OF A STANDARD DESIGN DUAL COMPARTMENT SEPTIC TANK AND A DRAIN FIELD ON EACH LOT. SITE EVALUATOR #12258 HAS EVALUATED THE SUITABILITY OF THE SUBDIVISION SITE FOR OSSF AND SUBMITTED A REPORT CONCLUDING THAT THE SITE IS SUITABLE FOR OSSF. THE REPORT WAS REVIEWED AND APPROVED BY THE HIDALGO COUNTY HEALTH DEPARTMENT. EACH LOT HAS ADEQUATE AREA FOR A REPLACEMENT DRAIN FIELD.

SOIL EVALUATION REPORT:
 EACH LOT IN THE PROPOSED SUBDIVISION IS AT LEAST 1/2 ACRE IN SIZE. THE NATURAL RESOURCE CONSERVATION SERVICE SOIL SURVEY BOOK INDICATED A TEXTURE CLASS II SANDY LOAM SOIL FOR THE AREA. SIX SOIL EXCAVATIONS WERE PERFORMED ON THE SITE, AT OPPOSITE ENDS OF THE PROPOSED DISPOSAL AREA. THE SOIL IS A UNIFORM SANDY LOAM EXTENDING UP TO 36" BELOW THE BOTTOM OF ANY PROPOSED EXCAVATIONS. THERE IS NO INDICATION OF GROUND WATER OR A RESTRICTIVE LAYER WITHIN 24" OF BOTTOM OF THE PROPOSED EXCAVATIONS. THE SUBDIVISION DRAINS WELL.

THE COST TO INSTALL A SEPTIC SYSTEM ON AN INDIVIDUAL LOT IS 1,500.00, INCLUDING THE COST FOR THE REQUIRED PERMIT AND LICENSE. ALL OSSFS HAVE BEEN INSTALLED AS OF THE TIME OF APPLICATION FOR FINAL PLAT APPROVAL AT A TOTAL COST OF \$69,000.00. THE HIDALGO COUNTY HEALTH DEPARTMENT HAS INSPECTED AND APPROVED THE INSTALLATION OF ALL OSSF ON 06-02-2011.

ENGINEER CERTIFICATION:
 BY MY SIGNATURE BELOW, I CERTIFY THAT THE WATER AND SEWAGE SERVICE FACILITIES DESCRIBED ABOVE ARE IN COMPLIANCE WITH THE MODEL RULES ADOPTED UNDER SECTION 16.343, WATER CODE. I CERTIFY THAT THE COSTS TO INSTALL THE WATER AND THE UNCONSTRUCTED ON-SITE SEWAGE FACILITIES, DISCUSSED ABOVE, ARE AS FOLLOWS:

WATER FACILITIES - THESE FACILITIES FULLY CONSTRUCTED, WITH THE INSTALLATION OF WATER METERS, WILL COST A GRAND TOTAL OF \$XX,650.00 WHICH EQUALS TO \$X,327.77 PER LOT.

SEWAGE FACILITIES - SEPTIC SYSTEM IS ESTIMATED TO COST \$1,500.00 PER LOT (ALL INCLUSIVE), FOR A TOTAL OF \$69,000.00 FOR THE ENTIRE SUBDIVISION.

REPORT DE INGENIERIA DE LOS CIELOS ESTATES
 POR: FRED L. KURTH
 ABASTECIMIENTO DE AGUA: DESCRIPCION, COSTOS Y FECHA DE OPERABILIDAD

LA SUBDIVISION LOS CIELOS RECIBIRA SU PROVISION DE AGUA DE NORTH ALAMO WATER SUPPLY CORPORATION (LA COMPANIA DE AGUA (N.A.W.S.C.)). EL DUEÑO DE LA SUBDIVISION Y N.A.W.S.C. HAN FIRMADO UN CONTRATO POR EL CUAL LA SUBDIVISION RECIBIRA SU PROVISION DE AGUA POR LOS PROXIMOS 30 AÑOS. N.A.W.S.C. HA PRESENTADO DOCUMENTACION PARA DEMOSTRAR A LARGO PLAZO LA CANTIDAD Y CALIDAD DE AGUA ACCESIBLE PARA SERVIR EL FUTURO DESARROLLO DE LA SUBDIVISION.

EL SISTEMA DE PROVISION DE AGUA PARA LA SUBDIVISION LOS CIELOS CONSISTE DE UN CONDUCTO DE AGUA DE 12 PULGADAS DE DIAMETRO QUE PASA POR EL LADO SUR DEL DERECHO DE VIA (RIGHT OF WAY) DE LA CARRETERA MILE 12 NORTH. EL SISTEMA DE PROVISION DE AGUA DE LA SUBDIVISION LOS CIELOS CONSISTE DE UN CONDUCTO DE AGUA DE 8 PULGADAS DE DIAMETRO QUE SE CONECTA CON EL CONDUCTO DE AGUA EXISTENTE DE 8 PULGADAS. ESTA LINEA DE 8 PULGADAS DE DIAMETRO SIGUE HACIA EL SUR POR EL LADO OESTE DE LA CALLE EAST AVE., LUEGO AL OESTE EN EL LADO NORTE DE LA CALLE SOUTH AVE. LUEGO AL NORTE EN EL LADO ESTE DE LA CARRETERA WEST AVE. CONECTANDO A LA LINEA DE 12 PULGADAS EN LA CALLE MILE 12 NORTH.

DEL CONDUCTO DE AGUA DE 8 PULGADAS SE PRODUCEN VENTE-DOS DOBLE-CONDUCTOS DE AGUA DE 1 PULGADA DE DIAMETRO PARA CADA DOS LOTES. ESTOS CONDUCTOS SE SEPARAN PARA PRODUCIR DOS CONDUCTOS DE AGUA DE 3/4 DE PULGADA DE DIAMETRO PARA CADA LOTE Y SE HAN INSTALADO LOS CONDUCTOS DE AGUA DE 3/4 DE PULGADA DE DIAMETRO. LOS DOBLE-CONDUCTOS DE AGUA DE 1 PULGADA DE DIAMETRO, EL CONDUCTO DE 3/4 DE PULGADA DE DIAMETRO, Y LOS MEDIDORES MECANICOS DE AGUA A UN COSTO TOTAL DE \$ XX,870.00 O \$ X90.31 POR LOTE. EL DUEÑO DE LA SUBDIVISION TAMBIEN LE HA PAGADO A LA COMPANIA N.A.W.S.C. \$ 25,780.00, QUE CUBRE EL COSTO DEL MEDIDOR MECANICO DE AGUA PARA CADA LOTE, \$ 396.62. ESTE PRECIO INCLUYE EL COSTO DE LA INSTALACION DE CADA MEDIDOR Y LOS GASTOS DE CONEXION. CUANDO EL DUEÑO DE CADA LOTE SOLICITE UN MEDIDOR DE AGUA, LA COMPANIA N.A.W.S.C. LO INSTALARA SIN ALGUN GASTO AL DUEÑO. EL DUEÑO DE LA SUBDIVISION TAMBIEN HA INSTALADO 5 BOCAS DE REGO (FIRE HYDRANT) A UN COSTO DE \$ 1,500.00 POR CADA UNA CUAL GASTA UNA CANTIDAD TOTAL \$7,500.00. EL SISTEMA DE AGUA ESTARA EN FUNCIONAMIENTO COMPLETO ANTES O EN LA FECHA, EN LA CUAL LA SUBDIVISION SEA REGISTRADA EN EL CONDADO DE HIDALGO.

DRENAJE: DESCRIPCION, GASTOS Y FECHA DE INICIO PARA FACILITAR EL DRENAJE PARA LA SUBDIVISION

SE INSTALARA UNA FOSA SEPTICA EN CADA SOLAR. ESTA FOSA SEPTICA CONSISTE DE UN TANQUE SEPTICO DE MODELO DUAL Y DE UN CAMPO DE DRENAJE PARA EL SOLAR. EL INSPECTOR #12258 DE ESTE DOCUMENTO HA EVALUADO EL AREA DONDE SE ENCUENTRA LA SUBDIVISION Y HA PREPARADO UN REPORTE QUE CONCLUYE QUE ESTE TERRENO ES ADECUADO PARA ESAS FOSAS SEPTICAS (OSSF). EL REPORTE FUE APROBADO POR EL DEPARTAMENTO DE SALUBRIDAD DEL CONDADO DE HIDALGO (HIDALGO COUNTY HEALTH DEPARTMENT) SEGUN EL REPORTE.

CADA LOTE EN LA SUBDIVISION MIDE MEDIO ACRE. EL LIBRO "THE NATURAL RESOURCE CONSERVATION SERVICE SOIL SURVEY BOOK" INDICA AL CONSISTENCIA TIPO II SUELO FRANCO ARENOSO EN ESTA AREA. SE HICIERON SIX EXCAVACIONES DE EVALUACION EN LUGARES OPUESTOS EN LA SUBDIVISION. EL TERRENO ES UNIFORME SUELO FRANCO ARENOSO Y SE EXTIENDE A 36 PULGADAS BAJO TODAS LAS EXCAVACIONES PROPUESTAS. NO EXISTE EVIDENCIA DE AGUA 24 PULGADAS MAS ARRIBA DE LO MAS BAJO DE LAS EXCAVACIONES PROPUESTAS. EL AGUA EN ESTA AREA FLUYE BIEN.

EL COSTO TOTAL PARA LA INSTALACION DE UN SISTEMA INDIVIDUAL DE FOSAS SEPTICAS POR SOLAR SON 1,500.00 DOLARES, INCLUYENDO EL COSTO DEL PERMISO REQUERIDO Y LICENCIA. EN ESTOS MOMENTOS TODAS LAS FOSAS SEPTICAS HAN SIDO INSTALADAS EN EL PROCESO DE LA APROBACION FINAL. A UN COSTO TOTAL DE \$ 69,000.00. EL DEPARTAMENTO DE SALUBRIDAD DEL CONDADO DE HIDALGO HA INSPECCIONADO TODOS LAS FOSAS SEPTICAS Y AH APROBADO LA INSTALACION DE LAS FOSAS SEPTICAS DESDE (FECHA DE INSPECCION).

CERTIFICACION:
 CON MI FIRMA, CERTIFICO QUE LOS SERVICIOS Y SISTEMAS DE AGUA Y DE DRENAJE, DESCRITOS EN ESTE DOCUMENTO CUMPLEN CON LAS MODEL SUBDIVISION RULES (LAS REGLAS GOBERNANDO A LAS SUBDIVISIONES), ADOPTADAS EN LA SECCION 16.343 DEL TEXAS WATER CODE (CODIGO DE AGUA DE TEXAS). CERTIFICO QUE LOS GASTOS PARA INSTALAR LOS SISTEMAS DE AGUA Y DE DRENAJE SON:

AGUA: EL SISTEMA/SERVICIO DE AGUA SERA INSTALADO Y COMPLETAMENTE CONSTRUIDO MENOS EL MEDIDOR MECANICO DE AGUA QUE COSTARA UN TOTAL DE \$ 83,650 O \$ 1,327.77 POR LOTE

DRENAJE: SE ESTIMA QUE LA FOSA SEPTICA COSTARA \$ 1,000.00 A UN COSTO TOTAL DE \$ 69,000.00 TODA LA SUBDIVISION.

ENGINEER'S SIGNATURE _____ DATE _____

ENGINEER'S SIGNATURE _____ DATE _____

SUBDIVIDER CERTIFICATION

1. BY COMPLETING THE IMPROVEMENTS DESCRIBED ON THE PLAT, SUBDIVIDER WILL COMPLY WITH MINIMUM STATE STANDARDS AND THAT (a) WATER QUALITY AND CONNECTIONS INCLUDING WATER METERS AND OR WATER WELLS FOR EACH LOT(S) MEET SUCH STANDARDS AND (b) SEWER CONNECTIONS TO THE LOTS OR SEPTIC TANKS MEET OR WILL MEET SUCH STANDARDS AND WILL BE CONSTRUCTED IN ACCORDANCE WITH STATE AND COUNTY REGULATIONS.

SUBDIVIDER STATEMENT:
 I, RAMON SAENZ JR., MANAGER, SUBDIVIDER OF LOS CIELOS SUBDIVISION, HEREBY CERTIFY SEWER PERMITS HAVE BEEN PAID AND COPIES OF RECEIPTS ARE ON FILE WITH THE HIDALGO COUNTY HEALTH DEPARTMENT THAT ANY ADEQUATE DRINKING WATER SOURCE IS IMMEDIATELY AVAILABLE TO EACH LOT OF THE TYPE, QUALITY & QUANTITY TO ENABLE EACH PERSON PURCHASING A LOT HAVE ADEQUATE WATER TO COMPLY WITH THE REGULATIONS AND THE LAWS OF THE STATE AS REQUIRED BY STATE AND COUNTY REGULATIONS.

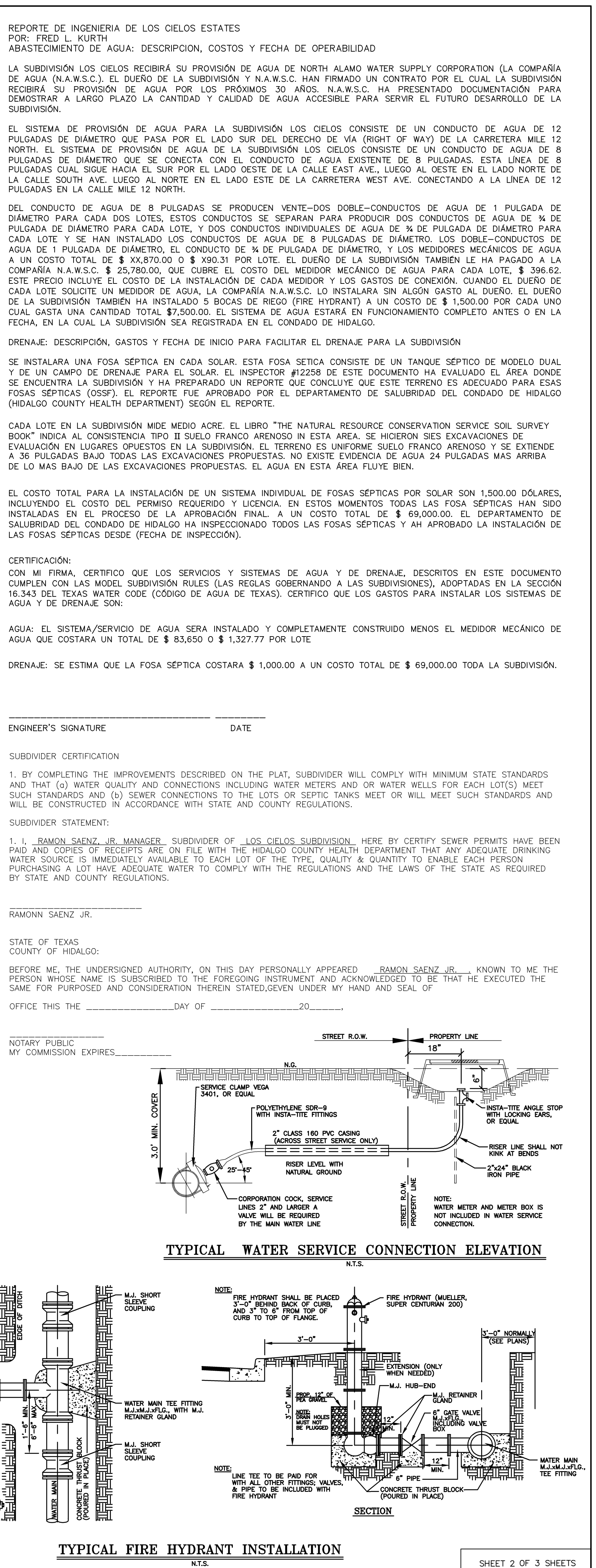
RAMON SAENZ JR. _____

STATE OF TEXAS
 COUNTY OF HIDALGO:

BEFORE ME, THE UNDERSIGNED AUTHORITY, ON THIS DAY PERSONALLY APPEARED RAMON SAENZ JR., KNOWN TO ME THE PERSON WHOSE NAME IS SUBSCRIBED TO THE FOREGOING INSTRUMENT AND ACKNOWLEDGED TO BE THAT HE EXECUTED THE SAME FOR PURPOSED AND CONSIDERATION THEREIN STATED, GIVEN UNDER MY HAND AND SEAL OF

OFFICE THIS THE _____ DAY OF _____ 20____

NOTARY PUBLIC
 MY COMMISSION EXPIRES _____



LEGEND:
 SET REBAR
 FOUND COTTON PICKER SPINDLE
 FOUND PIPE
 FOUND REBAR
 PROPOSED DUAL WATER SERVICE
 PROPOSED SINGLE WATER SERVICE
 PROPOSED SEPTIC TANK
 TYPICAL DETAILS OF SERVICE LINES AND WATER METER BOX
 SOILS BORE
 PROPOSED FIRE HYDRANT

COST ESTIMATE:
 PAVING IMPROVEMENTS: \$ 251,478.20
 DRAINAGE IMPROVEMENTS: \$ 81,232.00
 WATER DISTRIBUTION: \$ 86,360.00
 SEPTIC TANK IMPROVEMENTS / OSSF: \$ 69,000.00

ESTIMACION DE COSTOS:
 PAVIMENTACION DE CALLES: \$ 251,478.20
 DREAJE PLUVIAL: \$ 81,232.00
 SERVICIO DE AGUA POTABLE: \$ 86,360.00
 SERVICIO DE FOSA SEPTICA: \$ 69,000.00

MELDEN & HUNT, INC.
 TEXAS REGIST. F-1435
 CONSULTANTS ENGINEERS SURVEYORS
 115 W. McINTYRE
 EDINBURG, TX. 78541
 OFF: (956) 381-0881
 FAX: (956) 381-1839
 227 N. F.M. 3167
 100 GRANDE CITY, TX. 75852
 E-MAIL: www.meldenandhunt.com
 ESTABLISHED 1947

REPORT DE INGENIERIA DE LOS CIELOS ESTATES
 POR: FRED L. KURTH
 ABASTECIMIENTO DE AGUA: DESCRIPCION, COSTOS Y FECHA DE OPERABILIDAD

LA SUBDIVISION LOS CIELOS RECIBIRA SU PROVISION DE AGUA DE NORTH ALAMO WATER SUPPLY CORPORATION (LA COMPANIA DE AGUA (N.A.W.S.C.)). EL DUEÑO DE LA SUBDIVISION Y N.A.W.S.C. HAN FIRMADO UN CONTRATO POR EL CUAL LA SUBDIVISION RECIBIRA SU PROVISION DE AGUA POR LOS PROXIMOS 30 AÑOS. N.A.W.S.C. HA PRESENTADO DOCUMENTACION PARA DEMOSTRAR A LARGO PLAZO LA CANTIDAD Y CALIDAD DE AGUA ACCESIBLE PARA SERVIR EL FUTURO DESARROLLO DE LA SUBDIVISION.

EL SISTEMA DE PROVISION DE AGUA PARA LA SUBDIVISION LOS CIELOS CONSISTE DE UN CONDUCTO DE AGUA DE 12 PULGADAS DE DIAMETRO QUE PASA POR EL LADO SUR DEL DERECHO DE VIA (RIGHT OF WAY) DE LA CARRETERA MILE 12 NORTH. EL SISTEMA DE PROVISION DE AGUA DE LA SUBDIVISION LOS CIELOS CONSISTE DE UN CONDUCTO DE AGUA DE 8 PULGADAS DE DIAMETRO QUE SE CONECTA CON EL CONDUCTO DE AGUA EXISTENTE DE 8 PULGADAS. ESTA LINEA DE 8 PULGADAS DE DIAMETRO SIGUE HACIA EL SUR POR EL LADO OESTE DE LA CALLE EAST AVE., LUEGO AL OESTE EN EL LADO NORTE DE LA CALLE SOUTH AVE. LUEGO AL NORTE EN EL LADO ESTE DE LA CARRETERA WEST AVE. CONECTANDO A LA LINEA DE 12 PULGADAS EN LA CALLE MILE 12 NORTH.

DEL CONDUCTO DE AGUA DE 8 PULGADAS SE PRODUCEN VENTE-DOS DOBLE-CONDUCTOS DE AGUA DE 1 PULGADA DE DIAMETRO PARA CADA DOS LOTES. ESTOS CONDUCTOS SE SEPARAN PARA PRODUCIR DOS CONDUCTOS DE AGUA DE 3/4 DE PULGADA DE DIAMETRO PARA CADA LOTE Y SE HAN INSTALADO LOS CONDUCTOS DE AGUA DE 3/4 DE PULGADA DE DIAMETRO. LOS DOBLE-CONDUCTOS DE AGUA DE 1 PULGADA DE DIAMETRO, EL CONDUCTO DE 3/4 DE PULGADA DE DIAMETRO, Y LOS MEDIDORES MECANICOS DE AGUA A UN COSTO TOTAL DE \$ XX,870.00 O \$ X90.31 POR LOTE. EL DUEÑO DE LA SUBDIVISION TAMBIEN LE HA PAGADO A LA COMPANIA N.A.W.S.C. \$ 25,780.00, QUE CUBRE EL COSTO DEL MEDIDOR MECANICO DE AGUA PARA CADA LOTE, \$ 396.62. ESTE PRECIO INCLUYE EL COSTO DE LA INSTALACION DE CADA MEDIDOR Y LOS GASTOS DE CONEXION. CUANDO EL DUEÑO DE CADA LOTE SOLICITE UN MEDIDOR DE AGUA, LA COMPANIA N.A.W.S.C. LO INSTALARA SIN ALGUN GASTO AL DUEÑO. EL DUEÑO DE LA SUBDIVISION TAMBIEN HA INSTALADO 5 BOCAS DE REGO (FIRE HYDRANT) A UN COSTO DE \$ 1,500.00 POR CADA UNA CUAL GASTA UNA CANTIDAD TOTAL \$7,500.00. EL SISTEMA DE AGUA ESTARA EN FUNCIONAMIENTO COMPLETO ANTES O EN LA FECHA, EN LA CUAL LA SUBDIVISION SEA REGISTRADA EN EL CONDADO DE HIDALGO.

DRENAJE: DESCRIPCION, GASTOS Y FECHA DE INICIO PARA FACILITAR EL DRENAJE PARA LA SUBDIVISION

SE INSTALARA UNA FOSA SEPTICA EN CADA SOLAR. ESTA FOSA SEPTICA CONSISTE DE UN TANQUE SEPTICO DE MODELO DUAL Y DE UN CAMPO DE DRENAJE PARA EL SOLAR. EL INSPECTOR #12258 DE ESTE DOCUMENTO HA EVALUADO EL AREA DONDE SE ENCUENTRA LA SUBDIVISION Y HA PREPARADO UN REPORTE QUE CONCLUYE QUE ESTE TERRENO ES ADECUADO PARA ESAS FOSAS SEPTICAS (OSSF). EL REPORTE FUE APROBADO POR EL DEPARTAMENTO DE SALUBRIDAD DEL CONDADO DE HIDALGO (HIDALGO COUNTY HEALTH DEPARTMENT) SEGUN EL REPORTE.

CADA LOTE EN LA SUBDIVISION MIDE MEDIO ACRE. EL LIBRO "THE NATURAL RESOURCE CONSERVATION SERVICE SOIL SURVEY BOOK" INDICA AL CONSISTENCIA TIPO II SUELO FRANCO ARENOSO EN ESTA AREA. SE HICIERON SIX EXCAVACIONES DE EVALUACION EN LUGARES OPUESTOS EN LA SUBDIVISION. EL TERRENO ES UNIFORME SUELO FRANCO ARENOSO Y SE EXTIENDE A 36 PULGADAS BAJO TODAS LAS EXCAVACIONES PROPUESTAS. NO EXISTE EVIDENCIA DE AGUA 24 PULGADAS MAS ARRIBA DE LO MAS BAJO DE LAS EXCAVACIONES PROPUESTAS. EL AGUA EN ESTA AREA FLUYE BIEN.

EL COSTO TOTAL PARA LA INSTALACION DE UN SISTEMA INDIVIDUAL DE FOSAS SEPTICAS POR SOLAR SON 1,500.00 DOLARES, INCLUYENDO EL COSTO DEL PERMISO REQUERIDO Y LICENCIA. EN ESTOS MOMENTOS TODAS LAS FOSAS SEPTICAS HAN SIDO INSTALADAS EN EL PROCESO DE LA APROBACION FINAL. A UN COSTO TOTAL DE \$ 69,000.00. EL DEPARTAMENTO DE SALUBRIDAD DEL CONDADO DE HIDALGO HA INSPECCIONADO TODOS LAS FOSAS SEPTICAS Y AH APROBADO LA INSTALACION DE LAS FOSAS SEPTICAS DESDE (FECHA DE INSPECCION).

CERTIFICACION:
 CON MI FIRMA, CERTIFICO QUE LOS SERVICIOS Y SISTEMAS DE AGUA Y DE DRENAJE, DESCRITOS EN ESTE DOCUMENTO CUMPLEN CON LAS MODEL SUBDIVISION RULES (LAS REGLAS GOBERNANDO A LAS SUBDIVISIONES), ADOPTADAS EN LA SECCION 16.343 DEL TEXAS WATER CODE (CODIGO DE AGUA DE TEXAS). CERTIFICO QUE LOS GASTOS PARA INSTALAR LOS SISTEMAS DE AGUA Y DE DRENAJE SON:

AGUA: EL SISTEMA/SERVICIO DE AGUA SERA INSTALADO Y COMPLETAMENTE CONSTRUIDO MENOS EL MEDIDOR MECANICO DE AGUA QUE COSTARA UN TOTAL DE \$ 83,650 O \$ 1,327.77 POR LOTE

DRENAJE: SE ESTIMA QUE LA FOSA SEPTICA COSTARA \$ 1,000.00 A UN COSTO TOTAL DE \$ 69,000.00 TODA LA SUBDIVISION.

ENGINEER'S SIGNATURE _____ DATE _____

ENGINEER'S SIGNATURE _____ DATE _____

SUBDIVIDER CERTIFICATION

1. BY COMPLETING THE IMPROVEMENTS DESCRIBED ON THE PLAT, SUBDIVIDER WILL COMPLY WITH MINIMUM STATE STANDARDS AND THAT (a) WATER QUALITY AND CONNECTIONS INCLUDING WATER METERS AND OR WATER WELLS FOR EACH LOT(S) MEET SUCH STANDARDS AND (b) SEWER CONNECTIONS TO THE LOTS OR SEPTIC TANKS MEET OR WILL MEET SUCH STANDARDS AND WILL BE CONSTRUCTED IN ACCORDANCE WITH STATE AND COUNTY REGULATIONS.

SUBDIVIDER STATEMENT:
 I, RAMON SAENZ JR., MANAGER, SUBDIVIDER OF LOS CIELOS SUBDIVISION, HEREBY CERTIFY SEWER PERMITS HAVE BEEN PAID AND COPIES OF RECEIPTS ARE ON FILE WITH THE HIDALGO COUNTY HEALTH DEPARTMENT THAT ANY ADEQUATE DRINKING WATER SOURCE IS IMMEDIATELY AVAILABLE TO EACH LOT OF THE TYPE, QUALITY & QUANTITY TO ENABLE EACH PERSON PURCHASING A LOT HAVE ADEQUATE WATER TO COMPLY WITH THE REGULATIONS AND THE LAWS OF THE STATE AS REQUIRED BY STATE AND COUNTY REGULATIONS.

RAMON SAENZ JR. _____

STATE OF TEXAS
 COUNTY OF HIDALGO:

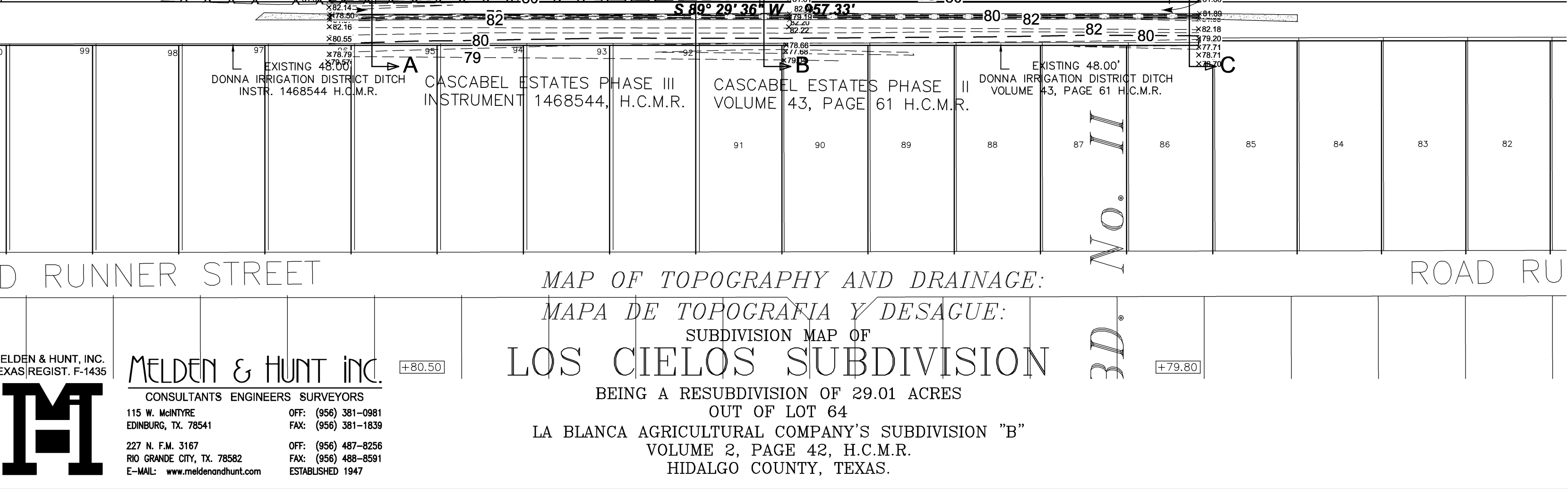
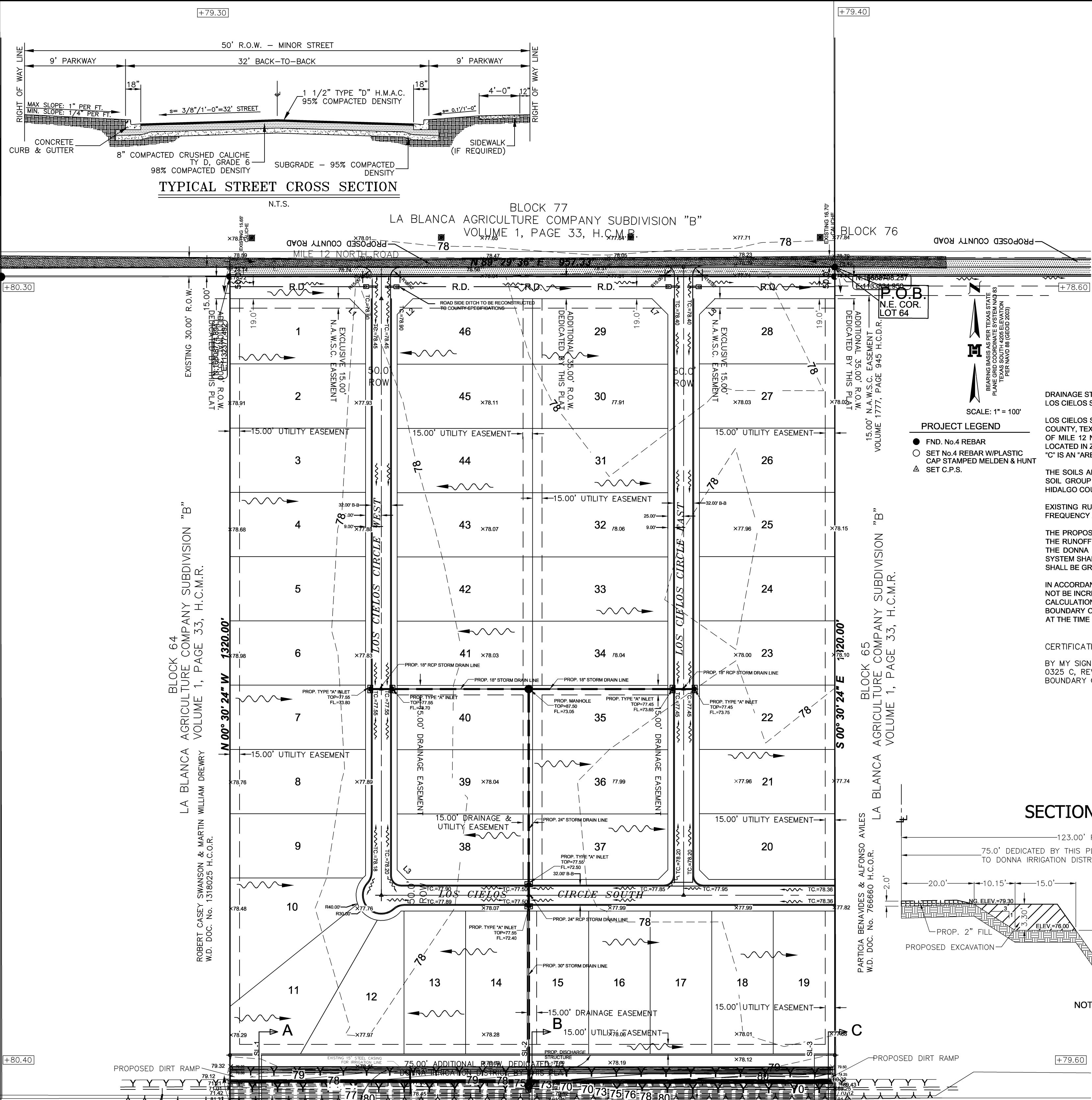
BEFORE ME, THE UNDERSIGNED AUTHORITY, ON THIS DAY PERSONALLY APPEARED RAMON SAENZ JR., KNOWN TO ME THE PERSON WHOSE NAME IS SUBSCRIBED TO THE FOREGOING INSTRUMENT AND ACKNOWLEDGED TO BE THAT HE EXECUTED THE SAME FOR PURPOSED AND CONSIDERATION THEREIN STATED, GIVEN UNDER MY HAND AND SEAL OF

OFFICE THIS THE _____ DAY OF _____ 20____

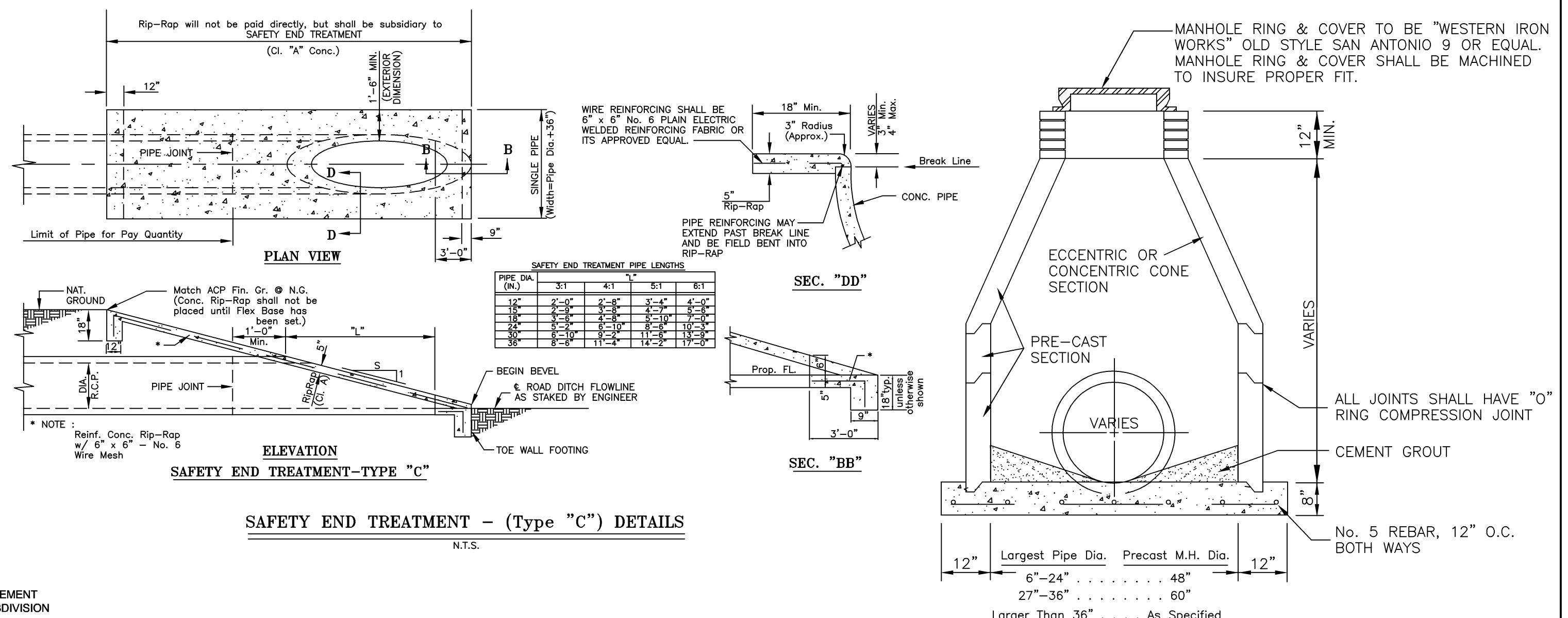
NOTARY PUBLIC
 MY COMMISSION EXPIRES _____

TYPICAL WATER SERVICE CONNECTION ELEVATION
 N.T.S.

TYPICAL FIRE HYDRANT INSTALLATION
 N.T.S.



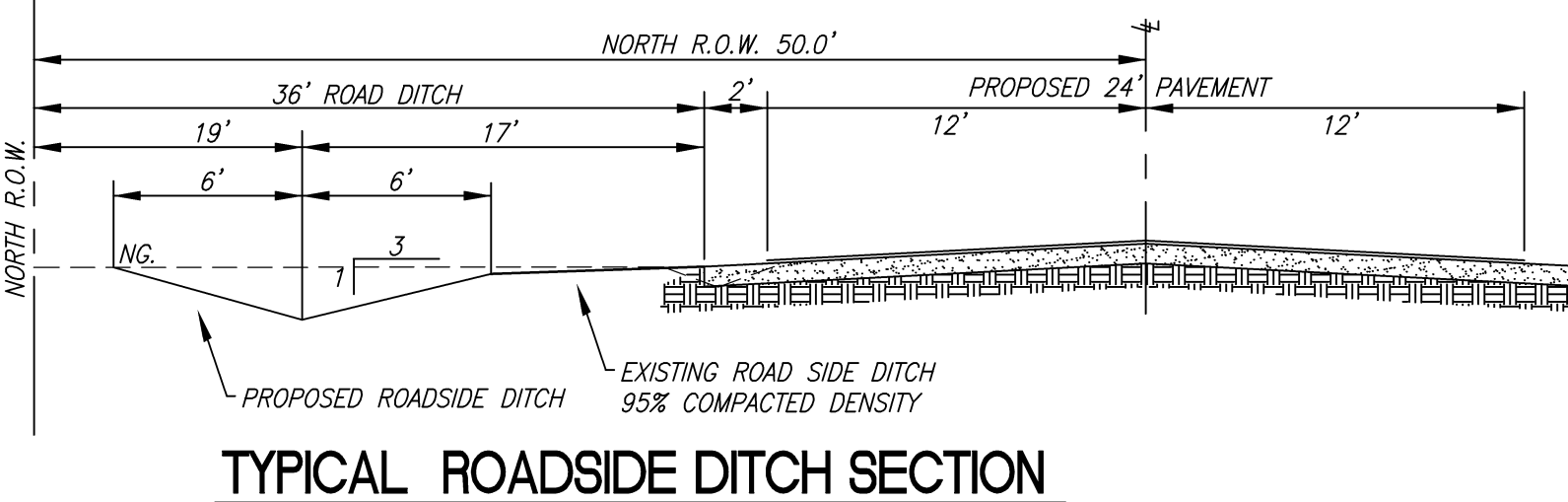
TYPICAL STREET CROSS SECTION



SAFETY END TREATMENT - (Type "C") DETAILS

STANDARD STORM SEWER PRE-CAST CONCRETE MANHOLE

N.T.S.



TYPICAL ROADSIDE DITCH SECTION

PROJECT LEGEND

- FND. No. 4 REBAR
- SET No. 4 REBAR W/PLASTIC CAP STAMPED MELDEN & HUNT
- △ SET C.P.S.

DRAINAGE STATEMENT
LOS CIELOS SUBDIVISION

LOS CIELOS SUBDIVISION IS A 29.01 ACRES TRACT OF LAND OUT OF BLOCK 64, LA BLANCA AGRICULTURE COMPANY SUBDIVISION "B", HIDALGO COUNTY, TEXAS AS RECORDED IN VOLUME 1, PAGE 33, HIDALGO COUNTY MAP RECORDS. THE PROPERTY IS LOCATED ALONG THE SOUTH SIDE OF MILE 12 NORTH ROAD AND APPROXIMATELY 1320 FEET WEST OF OLD LA BLANCA ROAD. THE PROPERTY IS CURRENTLY OPEN AND IS LOCATED IN ZONE "C" IN FEMA'S FLOOD INSURANCE RATE MAP, COMMUNITY PANEL NO. 480334 0428 C, MAP REVISED NOVEMBER 16, 1982. ZONE "C" IS AN "AREA OF MINIMAL FLOODING".

THE SOILS ARE HIDALGO SANDY CLAY LOAM AND RAYMONDVILLE CLAY LOAM, WHICH ARE IN HYDROLOGIC GROUP "B" & "C" RESPECTIVELY. SOIL GROUP "B" & "C" IS MODERATELY PERVIOUS WITH A RELATIVELY LOW PLASTICITY INDEX. (SEE EXCERPTS FROM "SOIL SURVEY OF HIDALGO COUNTY, TEXAS") FOR THE PURPOSE OF THIS REPORT, WE WILL USE SOIL TYPE "B", THE MOST COMMON SOIL ON THE SITE.

EXISTING RUNOFF IS BY SURFACE FLOW IN AN EASTERLY DIRECTION AND HAS A RUNOFF OF 7.10 C.F.S. DURING THE 10-YEAR STORM FREQUENCY AS PER THE ATTACHED CALCULATIONS.

THE PROPOSED DRAINAGE FOR LOS CIELOS SUBDIVISION SHALL CONSIST OF SURFACE RUNOFF FROM THE LOT INTO PROPOSED STREETS. THE RUNOFF SHALL FLOW INTO THE PROPOSED TYPE "A" INLETS, WHICH WILL DRAIN INTO AN EXISTING DONNA IRRIGATION DISTRICT DITCH. THE DONNA IRRIGATION DISTRICT DITCH FLOWS WEST ULTIMATELY DISCHARGING INTO THE DONNA LATERAL. THE PROPOSED DRAINAGE SYSTEM SHALL BE COMPOSED OF 6-TYPE "A" INLET ALONG THE PROPOSED STREET WITH 18" & 24" DRAINAGE PIPE. THE EXISTING ROAD DITCH SHALL BE GRADED TO HAVE POSITIVE FLOW.

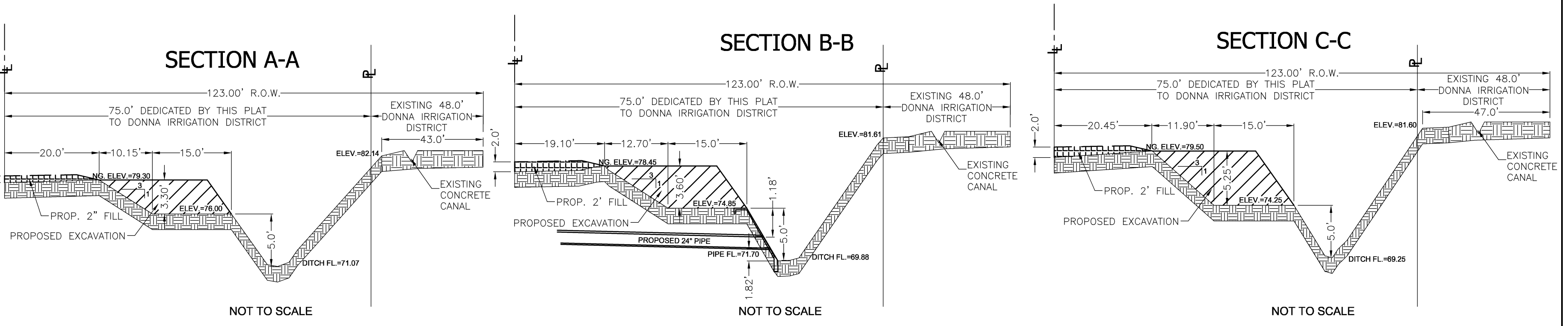
IN ACCORDANCE WITH THE CITY OF DONNA AND HIDALGO COUNTY DRAINAGE POLICY, THE PEAK POST CONSTRUCTION RATE OF RUNOFF WILL NOT BE INCREASED DURING THE 10-YEAR RAINFALL EVENT DUE TO THE IMPROVEMENTS IN THIS SUBDIVISION. THEREFORE, AS PER ATTACHED CALCULATIONS, 60,318 CUBIC FEET OF DETENTION WILL BE PROVIDED WITHIN THE WIDENING OF THE EXISTING DITCH ALONG THE SOUTH BOUNDARY OF THIS SUBDIVISION. THE DRAINAGE AND DETENTION PLAN SHALL BE APPROVED BY HIDALGO COUNTY PLANNING DEPARTMENT AT THE TIME OF ISSUANCE OF THE BUILDING PERMIT.

CERTIFICATION:

BY MY SIGNATURE BELOW, I CERTIFY THAT THE 100 YEAR FLOOD PLAN AS DESCRIBED IN COMMUNITY PANEL NUMBER 480334 0325 C, REVISED NOVEMBER 16, 1982 IS CONTAINED WITHIN THE WIDENING OF THE DRAINAGE DITCH ALONG THE SOUTH BOUNDARY OF THE SUBDIVISION.

FRED L. KURTH, PE # 54151

DATE:



SECTION A-A

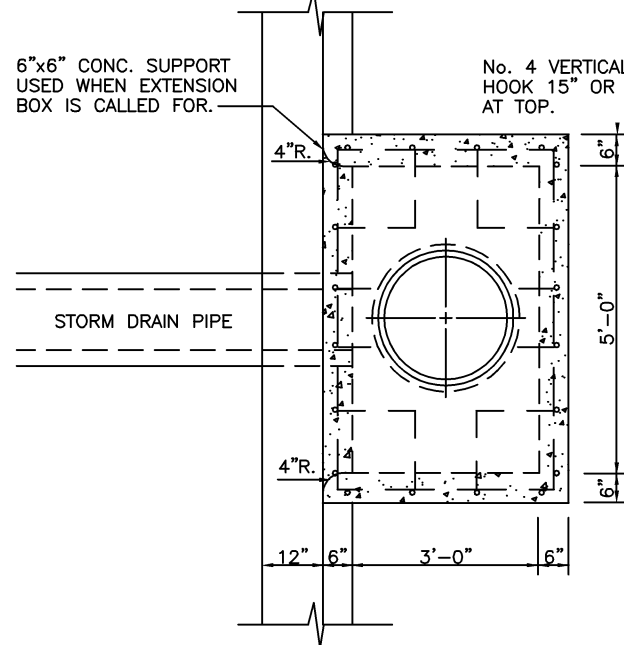
SECTION B-B

SECTION C-C

NOT TO SCALE

NOT TO SCALE

NOT TO SCALE

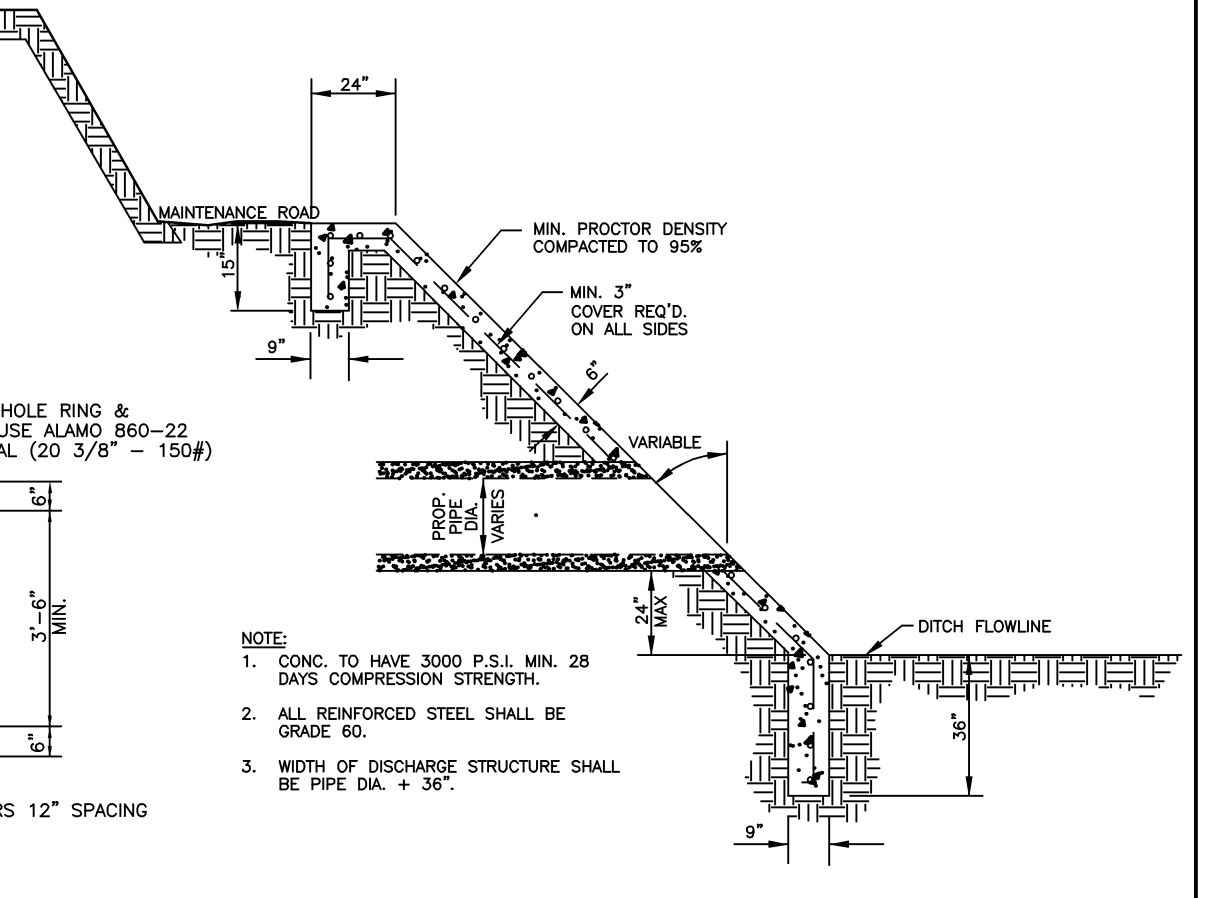


TYPE "A" INLET

N.T.S.

SECTION

N.T.S.



H.C.D.#1 STORM DISCHARGE STRUCTURE

N.T.S.

SHEET 3 OF 3 SHEETS

MELDEN & HUNT, INC.
CONSULTANTS ENGINEERS SURVEYORS
115 W. MONTYRE
EDINBURG, TX. 78541
227 N. FM. 3147
190 GRANDE CITY, TX. 78582
E-MAIL: www.meldenandhunt.com

OFF: (956) 381-0881
FAX: (956) 381-1839
OFF: (956) 487-8256
FAX: (956) 488-8591
ESTABLISHED 1947

MAP OF TOPOGRAPHY AND DRAINAGE:
MAPA DE TOPOGRAFIA Y DESAGUE:
SUBDIVISION MAP OF
LOS CIELOS SUBDIVISION
BEING A RESUBDIVISION OF 29.01 ACRES
OUT OF LOT 64
LA BLANCA AGRICULTURAL COMPANY'S SUBDIVISION "B"
VOLUME 2, PAGE 42, H.C.M.R.
HIDALGO COUNTY, TEXAS.

No. II