

PLANNING DEPT. PCTS 1 CERTIFICATE OF PLAT & UTILITY STATUS		
	APPLICANT	APPLICATION NO.
1.	ANA D. TREVINO	1-11685
2.	MARIO A. GUTIERREZ/C.O. AIDE GONZALEZ	1-11683
3.	ILSE K. OCANA	1-11701
4.	GRACIELA COMPEAN	1-11215
	COMM. COURT: OCTOBER 14, 2014	



PLANNING DEPARTMENT

Rev. 02-19-10

County of Hidalgo

Main Office
1304 South 25th Street
Edinburg, Texas 78542
956-318-2840
956-318-2844

Precinct No.1 Substation
1902 Joe Stephens Ave.
Weslaco, TX 78596
956-968-4734
956-973-7850

Precinct No.3 Substation
2401 N. Moorefield Rd.
Mission, TX 78572
956-205-7045
956-205-7049

Precinct 12 3 4

Raul E. Sesin, P.E., CFM
Planning Administrator

Application No: 1-11685

HIDALGO COUNTY CERTIFICATE OF PLAT AND UTILITY STATUS UNDER TEXAS LOCAL GOVT. CODE SECTION 232.028(b)

WE THE UNDERSIGNED CERTIFY AS FOLLOWS:

Upon the application of:

Name: Ana Delia Trevino

Address: 909 midnight
Circle Donna TX
78537

Phone: (956) 355-1544

Approved by Environmental Health:	Temporary Service	Final Service
	_____ Authorized Signature	_____ Authorized Signature
Inspection/Permit No: Date Approved:	_____ / /	_____ / /

Water Supplier: N.A.W.S

Utility Provider: M.V.E.C. AEP

Account/ESI No.: N/A
 Temporary Pole Permanent Service

regarding the land described as: Sausal Valley #2 Lot # 86

on _____, 20____, the Hidalgo County Commissioners Court, at a meeting duly called and noticed in accordance with the Texas Open Meetings Act, made the following determinations regarding plat and utility status of the land herein described pursuant to Texas Local Government Code Section 232,028(b):

Fill in "yes" or "no" in each blank

- Yes A plat has been prepared; (Date approved 8/9/13);
- Yes A plat has been reviewed and approved by the Commissioners Court; (verified by Gilbert Becino);
- Yes water service facilities have been constructed or installed to service the subdivision under Local Government Code Section 232.023 and are fully operable; (verified by [Signature]);
- No an organized sewage collection and treatment system is to be used, and under sewer service facilities have been constructed or installed to service the subdivision under Section 232.023 and are fully operable; (verified by [Signature]);
- Yes individual septic systems are to be used, and lots in the subdivision can be adequately and legally served by septic systems under Section 232.023; (verified by [Signature]);
- Yes electrical and gas facilities, if available, have been constructed or installed to service the subdivision under Section 232.023. (verified by [Signature]);

Planning Department Authorized Signature

Hidalgo County Judge

Date

ATTEST: _____
Hidalgo County Clerk

Date



PLANNING DEPARTMENT

Rev. 02-19-10

County of Hidalgo

Main Office
1304 South 25th Street
Edinburg, Texas 78542
956-318-2840
956-318-2844

Precinct No.1 Substation
1902 Joe Stephens Ave.
Weslaco, TX 78596
956-968-4734
956-973-7850

Precinct No.3 Substation
2401 N. Moorefield Rd.
Mission, TX 78572
956-205-7045
956-205-7049

Precinct ① 2 3 4

Raul E. Sesin, P.E., CFM
Planning Administrator

Application No: 1-11685

REQUEST FOR HIDALGO COUNTY CERTIFICATE OF PLAT AND UTILITY STATUS UNDER TEXAS LOCAL GOVT. CODE SECTION 232.028(b)

In my status and for the land indicated below, which is located outside of any municipality, I request that the Hidalgo County Commissioners Court make the determinations regarding plat and utility status described in Texas Local Government Code § 232.028(b) and issue a certificate of such determinations:

PARTY MAKING REQUEST:

Name: Aha Delia Trevino
Address: 909 midnight circle
Donna TX 78537
Phone: (956) 355-1544

IDENTIFICATION OF LAND (e.g., lot and block number of recorded subdivision, designation on plat, address, description in deed, etc.):

Sunset Valley #2 Lot # 86

STATUS OF PERSON OR ENTITY MAKING REQUEST:

- Subdivider
- Owner of lot in subdivision
- Resident of lot in a subdivision
- Entity that provides utility service

[Signature] 10/8/14
Requesting Party (Signature) Date

ATTACHED COPY OF VERIFICATION OF OWNERSHIP OR RESIDENCY OF LOT:

- Deed
- Executory Contract
- Lease
- Rent Receipt
- Affidavit
- Other (describe) permit

.....
This part to be filled out by receiving county official:

Location of land verified and completed request accepted by Hidalgo County for processing on:

10/8/14
Date

[Signature]
County Official

Chapter 232 Texas LGC Application

APPLICATION NO:

1-11685

Sep. 26, 2014

COUNTY OF HIDALGO
PLANNING DEPARTMENT

1902 JOE STEPHENS WESLACO TX 78596
TEL 968-4724 FAX 447-8612

S7658-02-000-0086-00

[1] OWNER: TREVINO, ANA D.

909 MIDNIGHT CR.
DONNA TX 78537
Telephone No. 355-1544

[7] LEGAL DESC./NAME OF SUBDIVISION
SUNSET VALLEY PH 2 LOT 86

LOCATION: 0 STITES & VICTORIA

[2] CONTRACTOR: SELF

[8] SEWAGE: EXIST

[3] WATER SYSTEM: N AL

[9] CONSTRUCTION TYPE: META

[4] PURPOSE OF APPLICATION: MOBILE HOMES
44-MOBILE HOMES

[10] EST. COST OF CONST.: \$5,300


[5] SIZE OF STRUCTURE: 1,232 Sq. Ft.

[11] SPECIAL FLOOD HAZARD AREA: YES
 NO

[6] USE OF BUILDING: REST. ZONE X-44

Special Conditions: No construction allowed over any easements.
MUST COMPLY WITH ALL COUNTY SETBACKS & REGULATIONS
SETBACKS FRONT:25' REAR:15' SIDES:6'
MIN. ELV. ABOVE TOP OF CENTERLINE OF ST. 18"

FOR COUNTY USE ONLY APPLICATION FEES

Prepared by  Date 9/24/14

OTHER _____
TOTAL AMOUNT \$30.00

Approved by GILBERT TREVINO Date 9/17/14

Light [X] Water [X]

Flood Zone: NO Panel No. /Suffix: 0950C Pct: 1

Community No.: 480374

Certification of Elevation
Required: YES NO BFE

Signature of Owner or Applicant Ana Delia Trevino Date 9-24-14

- A. Setbacks front, side & rear shall be in any deed restrictions.
- B. No more than one single family residence per lot.
- C. Applicant shall comply with all of the plat and/or deed restrictions and requirements affecting the lot.
- D. Permit fee shall be doubled for construction commencing or structures moved in prior to obtaining a permit.
- E. Applicant/owner states that no structures exist on this tract of land. If found in violation, permit may be revoked.

[NOTICE]

SEPARATE PERMITS ARE REQUIRED FOR SEPTIC TANKS. THIS PERMIT BECOMES NULL AND VOID IF WORK OR CONSTRUCTION AUTHORIZED IS NOT COMMENCED WITHIN 6 MONTHS. OR IF CONSTRUCTION OR WORK IS SUSPENDED OR ABANDONED FOR A PERIOD OF ONE YEAR AT ANYTIME AFTER WORK IS COMMENCED.

I HEREBY CERTIFY THAT I HAVE READ AND EXAMINED THIS APPLICATION AND KNOW THE SAME TO BE TRUE AND CORRECT. ALL PROVISIONS OF LAWS AND REGULATIONS GOVERNING THIS TYPE OF WORK WILL BE COMPLIED WITH WHETHER SPECIFIED HEREIN OR NOT. THE GRANTING OF A PERMIT DOES NOT PRESUME TO GIVE AUTHORITY TO OR CANCEL THE PROVISIONS OF ANY OTHER STATE OR LOCAL LAW REGULATING CONSTRUCTION OR THE PERFORMANCE OF CONSTRUCTION.

SPECIAL WARRANTY DEED WITH VENDOR'S LIEN

Date: July 18, 2014

Grantor: Sandoval Development, L.P., a Texas Limited Partnership

Grantor's Mailing Address:
605 N. Main Street, Suite C
Donna, Texas 78537

Grantee: Ana Delia Trevino

20140719

Grantee's Mailing Address (including county):

8624 Skylark Drive
Edinburg, Texas 78542
Hidalgo County, Texas

Consideration: Ten Dollars and other valuable consideration paid by Grantee to Grantor, the receipt of which is hereby acknowledged, and the further consideration of a note of even date that is in the principal amount of Thirty Thousand Dollars and No Cents (\$30,000.00), and is executed by Grantee, payable to the order of Grantor (the "Purchase Note"). The Purchase Note is secured by a vendor's lien retained in this deed and by a deed of trust of even date to Robert Geissler, Trustee.

Property (including any improvements):

Lot(s) 86, Sunset Valley Subdivision, Phase 2, as shown by the map or plat thereof filed for record in the Office of the County Clerk of Hidalgo County, Texas under Clerk's File Number 2438290

Reservations from and Exceptions to Conveyance and Warranty:

1. A lien securing a promissory note (the "Prior Note"), dated May 7, 2012, payable to the order of First National Bank which is described in and secured by a Deed of Trust filed for record in the Office of the County Clerk of Hidalgo County, Texas under Clerk's Document Number 2312955. Grantor shall be obligated to obtain a release of the Property from all liens and security interests securing the Prior Note within 30 days of the date Grantee makes final payment on the Purchase Note;
2. Visible and apparent easements on or across the subject property;
3. Rights of parties in possession;
4. Easements, rights-of-way, and prescriptive rights, whether of record or not;
5. All recorded restrictions, reservations, covenants, conditions, oil and gas leases, mineral severances, and other instruments, other than liens and conveyances, that affect the property;
6. Rights of adjoining owners in any walls and fences situated on a common boundary;
7. Any discrepancies, conflicts, or shortages an area or boundary lines;
8. Any encroachments or overlapping of improvements;
9. All rights, obligations, and other matters emanating from and existing by reason of the creation, establishment, maintenance, and operation of any Water Improvement District, Irrigation District, or other applicable governmental district, agency, or authority;
10. Taxes for the current year and subsequent years, and subsequent assessments for prior years due to change in land usage or ownership;
11. The prior reservation or conveyance of all oil, gas, and other minerals previously reserved or conveyed by any parties having the right to do so;

12. All Easements, restrictions, set back lines, drainage swale requirements, and other matters shown on the plat of Sun Valley Subdivision, Phase 2, as shown on the plat thereof filed for record in the Office of the County Clerk of Hidalgo County, Texas under Clerk's File Number 2438290; and
13. Subdivision Restrictions filed for record in the Office of the County Clerk of Hidalgo County, Texas affecting the subject property.

SAVE AND EXCEPT, and there is hereby reserved unto Grantor, Grantor's successors and assigns, all oil, gas, and other minerals in, on, or under, or that may be produced from the Property, together with the right of ingress and egress at all times for the purpose of mining, drilling, exploring, operating, and developing said Property for oil, gas, and/or other minerals and removing the same therefrom.

SAVE AND EXCEPT, and there is hereby reserved unto Grantor, Grantor's successors and assigns, (to the fullest extent permitted by law) all water rights and rights to water (whether riparian, appropriative or otherwise) presently appended or annexed to said property.

If the Property is subject to an existing Lease for oil and gas, or oil, gas and other minerals, Grantor is entitled to receive the royalties and other benefits that are associated with the Property and payable under the Lease.

Grantor, for the consideration and subject to the reservations from, and exceptions to conveyance and warranty, grants, sells, and conveys to Grantee the Property, together with all and singular the rights and appurtenances thereto in any wise belonging, to have and hold it to Grantee, Grantee's heirs, executors, administrators, successors, or assigns forever. Grantor binds Grantor and Grantor's heirs, executors, administrators, and successors to warrant and forever defend all and singular the property to Grantee and Grantee's heirs, executors, administrators, successors; and assigns against every person whomsoever lawfully claiming or to claim the same or any part thereof, except as to the reservations from and exceptions to warranty, when the claim is by, through, or under Grantor, but not otherwise.

By the acceptance of this Deed, Grantee is taking the Property "as is", "where is" and "with all faults", and without any representations or warranties whatsoever, express or implied, written or oral, it being the intention of Grantor and Grantee to expressly negate and exclude all representations and warranties, including, but not limited to (i) the physical condition of the property or any element thereof, including, without limitation, warranties related to suitability for habitation, merchantability or fitness for a particular purpose; (ii) the nature or quality of construction, structural design and engineering of any improvements; (iii) the quality of the labor and materials included in any improvements; (iv) the soil conditions; drainage or other conditions existing at the property with respect to any particular purpose, developmental potential or otherwise; (v) all warranties created by any affirmation of fact or promise or by any description of the property; and (vi) all other warranties and representations whatsoever, except the warranty of title expressly set forth herein.

The vendor's lien against and superior title to the property are retained until the Purchase Note is fully paid according to its terms, at which time this deed shall become absolute. When the context requires, singular nouns and pronouns include the plural.


Sandoval Development, L.P., a Texas Limited Partnership
By Sandoval Operations, L.C., a Texas limited liability company, it's General Partner

BY: 
Jose T. Sandoval, Member

(Acknowledgment)


State of Texas
County of Hidalgo

This instrument was acknowledged before me on the 24th day of July, 2014, by Jose T. Sandoval, Member of Sandoval Operations, L.C., a Texas limited liability company in it's capacity as General Partner of Sandoval Development, L.P., a Texas Limited Partnership.


Notary Public, State of Texas

AFTER RECORDING RETURN
TO:
Sandoval Development, L.P.
605 N. Main Street, Suite C
Donna, Texas 78537

Software by ReMerge-It.com
(956) 630-9401
www.ReMerge-It.com





PLANNING DEPARTMENT

Rev. 02-19-10

County of Hidalgo

Main Office
1304 South 25th Street
Edinburg, Texas 78542
956-318-2840
956-318-2844

Precinct No.1 Substation
1902 Joe Stephens Ave.
Weslaco, TX 78596
956-968-4734
956-973-7850

Precinct No.3 Substation
2401 N. Moorefield Rd.
Mission, TX 78572
956-205-7045
956-205-7049

Precinct (1) 2 3 4

Raul E. Sesin, P.E., CFM
Planning Administrator

Application No: 1-11683

HIDALGO COUNTY CERTIFICATE OF PLAT AND UTILITY STATUS UNDER TEXAS LOCAL GOVT. CODE SECTION 232.028(b)

WE THE UNDERSIGNED CERTIFY AS FOLLOWS:

Upon the application of: Mario A. Gonzalez, P.E.

Name: Aide Gonzalez

Address: 4111 Beech Ave.
Mercedes Tx,
78570

Phone: (956) 472-8992

Approved by Environmental Health:	Temporary Service	Final Service
	Authorized Signature	Authorized Signature
Inspection/Permit No:		
Date Approved:	<u>/ /</u>	<u>/ /</u>

Water Supplier: N.A.W.S

Utility Provider: M.V.E.C. AEP

Account/ESI No.: N/A
 Temporary Pole Permanent Service

regarding the land described as:

Mercedes Heights lot #12

on _____, 20____, the Hidalgo County Commissioners Court, at a meeting duly called and noticed in accordance with the Texas Open Meetings Act, made the following determinations regarding plat and utility status of the land herein described pursuant to Texas Local Government Code Section 232,028(b):

Fill in "yes" or "no" in each blank

- Yes A plat has been prepared; (Date approved 12/23/96);
- Yes A plat has been reviewed and approved by the Commissioners Court; (verified by [Signature]);
- Yes water service facilities have been constructed or installed to service the subdivision under Local Government Code Section 232.023 and are fully operable; (verified by [Signature]);
- No an organized sewage collection and treatment system is to be used, and under sewer service facilities have been constructed or installed to service the subdivision under Section 232.023 and are fully operable; (verified by [Signature]);
- Yes individual septic systems are to be used, and lots in the subdivision can be adequately and legally served by septic systems under Section 232.023; (verified by [Signature]);
- Yes electrical and gas facilities, if available, have been constructed or installed to service the subdivision under Section 232.023. (verified by [Signature]);

[Signature]
Planning Department Authorized Signature

Hidalgo County Judge

Date

ATTEST: _____
Hidalgo County Clerk

Date



PLANNING DEPARTMENT

Rev. 02-19-10

County of Hidalgo

Main Office
1304 South 25th Street
Edinburg, Texas 78542
956-318-2840
956-318-2844

Precinct No.1 Substation
1902 Joe Stephens Ave.
Weslaco, TX 78596
956-968-4734
956-973-7850

Precinct No.3 Substation
2401 N. Moorefield Rd.
Mission, TX 78572
956-205-7045
956-205-7049

Raul E. Sesin, P.E., CFM
Planning Administrator

Precinct 1 2 3 4

Application No: 1-11683

REQUEST FOR HIDALGO COUNTY CERTIFICATE OF PLAT AND UTILITY STATUS UNDER TEXAS LOCAL GOVT. CODE SECTION 232.028(b)

In my status and for the land indicated below, which is located outside of any municipality, I request that the Hidalgo County Commissioners Court make the determinations regarding plat and utility status described in Texas Local Government Code § 232.028(b) and issue a certificate of such determinations:

PARTY MAKING REQUEST: Mario A. Gutierrez /c.o

Name: Aide Gonzalez ←

Address: 4111 Beech Ave.

Mercedes Tx, 78570

Phone: (956) 472-8992

IDENTIFICATION OF LAND (e.g., lot and block number of recorded subdivision, designation on plat, address, description in deed, etc.):

Mercedes Heights lot #12

STATUS OF PERSON OR ENTITY MAKING REQUEST:

- Subdivider
- Owner of lot in subdivision
- Resident of lot in a subdivision
- Entity that provides utility service

MARIO A. GUTIERREZ v 10/8/14
Requesting Party (Signature) Date

ATTACHED COPY OF VERIFICATION OF OWNERSHIP OR RESIDENCY OF LOT:

- Deed
- Executory Contract
- Lease
- Rent Receipt
- Affidavit
- Other (describe) permit

.....
This part to be filled out by receiving county official:

Location of land verified and completed request accepted by Hidalgo County for processing on:

10/8/14
Date

[Signature]
County Official

Chapter 232 Texas LGC Application

APPLICATION NO:

1-11683

Sep. 25, 2014

COUNTY OF HIDALGO
PLANNING DEPARTMENT

1902 JOE STEPHENS
TEL 968-4724

WESLACO TX 78596
FAX 447-8612

M5329-00-000-0012-00

[1] OWNER: GUTIERREZ, MARIO A.

PO BOX 973
MERCEDES TX 78570

Telephone No. 351-0018

[7] LEGAL DESC./NAME OF SUBDIVISION
MERCEDES HEIGHTS LOT 12

LOCATION: 0 MILE 9 & MILE 2

[2] CONTRACTOR: SELF

[8] SEWAGE: EXIST

[3] WATER SYSTEM: N AL

[9] CONSTRUCTION TYPE: WOOD

[4] PURPOSE OF APPLICATION: MOBILE HOMES
29-RESIDENTIAL MOVE-IN/RELO.BUILD

[10] EST. COST OF CONST.: \$4,000

[5] SIZE OF STRUCTURE: 1,308 Sq. Ft.

[11] SPECIAL FLOOD HAZARD AREA: YES
 NO

[6] USE OF BUILDING: REST. ZONE B-29

Special Conditions: No construction allowed over any easements.
MUST COMPLY WITH ALL COUNTY SETBACKS & REGULATIONS
SETBACKS FRONT:25' REAR:20' SIDES:6'
MIN. ELV. ABOVE TOP OF NATURAL GROUND 18"

FOR COUNTY USE ONLY
APPLICATION FEES

Prepared by 

9/25/14
Date

OTHER _____
TOTAL AMOUNT \$30.00

Light [X] Water [X]

Approved by GILBERT PEZINA

9/29/14
Date

Flood Zone: NO
Panel No. /Suffix: 0450C Pct: 0

Community No.: 480237

Certification of Elevation
Required: YES NO BFE

Signature of Owner or Applicant Kendi E. Cobb

9/25/14
Date

- A. Setbacks front, side & rear shall be in any deed restrictions.
- B. No more than one single family residence per lot.
- C. Applicant shall comply with all of the plat and/or deed restrictions and requirements affecting the lot.
- D. Permit fee shall be doubled for construction commencing or structures moved in prior to obtaining a permit.
- E. Applicant/owner states that no structures exist on this tract of land. If found in violation, permit may be revoked.

[NOTICE]

SEPARATE PERMITS ARE REQUIRED FOR SEPTIC TANKS. THIS PERMIT BECOMES NULL AND VOID IF WORK OR CONSTRUCTION AUTHORIZED IS NOT COMMENCED WITHIN 6 MONTHS. OR IF CONSTRUCTION OR WORK IS SUSPENDED OR ABANDONED FOR A PERIOD OF ONE YEAR AT ANYTIME AFTER WORK IS COMMENCED.

I HEREBY CERTIFY THAT I HAVE READ AND EXAMINED THIS APPLICATION AND KNOW THE SAME TO BE TRUE AND CORRECT. ALL PROVISIONS OF LAWS AND REGULATIONS GOVERNING THIS TYPE OF WORK WILL BE COMPLIED WITH WHETHER SPECIFIED HEREIN OR NOT. THE GRANTING OF A PERMIT DOES NOT PRESUME TO GIVE AUTHORITY TO OR CANCEL THE PROVISIONS OF ANY OTHER STATE OR LOCAL LAW REGULATING CONSTRUCTION OR THE PERFORMANCE OF CONSTRUCTION.

SPECIAL WARRANTY DEED WITH VENDOR'S LIEN

967262

Date: May 3, 2001

Grantor: **Stonehaven Development, Inc., a Texas Corporation**

Grantor's Mailing Address:
P.O. Box 3549
Edinburg, Texas 78540-3549

Grantee: **Marió A. Gutierrez**

Grantee's Phone Number: (956) 825-7348
Grantee's Mailing Address (including county):
P.O. Box 973
Mercedes, Texas 78570
Hidalgo County, Texas

Consideration: Ten Dollars and other valuable consideration paid by Grantee to Grantor, the receipt of which is hereby acknowledged, and the further consideration of a note of even date that is in the principal amount of Nineteen Thousand Dollars and No Cents (\$19,000.00), and is executed by Grantee, payable to the order of Grantor (the "Purchase Note"). The Purchase Note is secured by a vendor's lien retained in this deed and by a deed of trust of even date to Anthony E. Gray, Trustee.

Property (including any improvements):

Lot 12, Mercedes Heights, an addition to the city of Mercedes, Hidalgo County, Texas, as per map or plat recorded in Volume 31, Page 198, Map Records in the Office of the County Clerk of Hidalgo County, Texas, reference to which is here made for all purposes.

Reservations from and Exceptions to Conveyance and Warranty:

1. Alien securing a promissory note (the "Prior Note"), dated February 9, 2001, payable to the order of First National Bank which is described in and secured by a Deed of Trust filed for record in the Office of the County Clerk of Hidalgo County, Texas under Clerk's Document Number 944220. Grantor shall be obligated to obtain a release of the Property from all liens and security interests securing the Prior Note within 30 days of the date Grantee makes final payment on the Purchase Note;
2. Visible and apparent easements on or across the subject property;
3. Rights of parties in possession;
4. Easements, rights-of-way, and prescriptive rights, whether of record or not;
5. All recorded restrictions, reservations, covenants, conditions, oil and gas leases, mineral severances, and other instruments, other than liens and conveyances, that affect the property;
6. Rights of adjoining owners in any walls and fences situated on a common boundary;
7. Any discrepancies, conflicts, or shortages an area or boundary lines;
8. Any encroachments or overlapping of improvements;

Stonehaven Development, Inc., a Texas Corporation

BY: Anthony E. Gray
Anthony E. Gray, President

(Acknowledgment)

State of Texas
County of Hidalgo

This instrument was acknowledged before me on the 4 day of May, 2001, by Anthony E. Gray, President of Stonehaven Development, Inc., a Texas Corporation on behalf of the said Stonehaven Development, Inc..



1-29-2005

Fernando Betancourt
Notary Public, State of Texas

AFTER RECORDING RETURN TO:

Stonehaven Development, Inc.
P.O. Box 3549
Edinburg, Texas 78540-3549

Filed for Record in:
Hidalgo County, III
by J. D. Salinas, III
County Clerk
On: May 04, 2001 at 02:59P
As a Recording
Document Number: 967262
Total Fees: 13.00
Receipt Number - 345877
By:
Anna Smith, Deputy



PLANNING DEPARTMENT

Rev. 02-19-10

County of Hidalgo

Main Office
1304 South 25th Street
Edinburg, Texas 78542
956-318-2840
956-318-2844

Precinct No.1 Substation
1902 Joe Stephens Ave.
Weslaco, TX 78596
956-968-4734
956-973-7850

Precinct No.3 Substation
2401 N. Moorefield Rd.
Mission, TX 78572
956-205-7045
956-205-7049

Precinct 1 2 3 4

Raul E. Sesin, P.E., CFM
Planning Administrator

Application No: 1-11701

HIDALGO COUNTY CERTIFICATE OF PLAT AND UTILITY STATUS UNDER TEXAS LOCAL GOVT. CODE SECTION 232.028(b)

WE THE UNDERSIGNED CERTIFY AS FOLLOWS:

Upon the application of:

Name: Lise K. Ocaña

Address: 6403 Santa Lucia Dr.
Donna

Phone: (956) 998 2226

Approved by Environmental Health:	Temporary Service	Final Service
	Authorized Signature	Authorized Signature
Inspection/Permit No:		
Date Approved:	<u> / /</u>	<u> / /</u>

Water Supplier: NAWSC

Utility Provider: M.V.E.C. AEP

Account/ESI No.: N/A
 Temporary Pole Permanent Service

regarding the land described as:

Crook Meadows #1 lot #69

on _____, 20____, the Hidalgo County Commissioners Court, at a meeting duly called and noticed in accordance with the Texas Open Meetings Act, made the following determinations regarding plat and utility status of the land herein described pursuant to Texas Local Government Code Section 232,028(b):

Fill in "yes" or "no" in each blank

- Yes A plat has been prepared;
- Yes A plat has been reviewed and approved by the Commissioners Court;
- Yes water service facilities have been constructed or installed to service the subdivision under Local Government Code Section 232.023 and are fully operable;
- No an organized sewage collection and treatment system is to be used, and under sewer service facilities have been constructed or installed to service the subdivision under Section 232.023 and are fully operable;
- Yes individual septic systems are to be used, and lots in the subdivision can be adequately and legally served by septic systems under Section 232.023;
- Yes electrical and gas facilities, if available, have been constructed or installed to service the subdivision under Section 232.023.

(Date approved 5/29/07);

(verified by Gilbert Peano);

(verified by [Signature]);

(verified by [Signature]);

(verified by [Signature]);

Planning Department Authorized Signature

Hidalgo County Judge

Date

ATTEST:

Hidalgo County Clerk

Date



PLANNING DEPARTMENT

County of Hidalgo

Rev. 02-19-10

Main Office
1304 South 25th Street
Edinburg, Texas 78542
956-318-2840
956-318-2844

Precinct No.1 Substation
1902 Joe Stephens Ave.
Weslaco, TX 78596
956-968-4734
956-973-7850

Precinct No.3 Substation
2401 N. Moorefield Rd.
Mission, TX 78572
956-205-7045
956-205-7049

Precinct 1 2 3 4

Raul E. Sesin, P.E., CFM
Planning Administrator

Application No: 1-11701

REQUEST FOR HIDALGO COUNTY CERTIFICATE OF PLAT AND UTILITY STATUS UNDER TEXAS LOCAL GOVT. CODE SECTION 232.028(b)

In my status and for the land indicated below, which is located outside of any municipality, I request that the Hidalgo County Commissioners Court make the determinations regarding plat and utility status described in Texas Local Government Code § 232.028(b) and issue a certificate of such determinations:

PARTY MAKING REQUEST:

Name: Rise K. Acanga
Address: 6403 Santa Lucia Dr.
Donna TX
Phone: (956) 998 2226

IDENTIFICATION OF LAND (e.g., lot and block number of recorded subdivision, designation on plat, address, description in deed, etc.):

Brookside Meadows #1 Lot # 69

STATUS OF PERSON OR ENTITY MAKING REQUEST:

- Subdivider
 Owner of lot in subdivision
 Resident of lot in a subdivision
 Entity that provides utility service

Rise K. Acanga
Requesting Party (Signature)

10/8/14
Date

ATTACHED COPY OF VERIFICATION OF OWNERSHIP OR RESIDENCY OF LOT:

- Deed
 Executory Contract
 Lease
 Rent Receipt
 Affidavit
 Other (describe) power

.....
This part to be filled out by receiving county official:

Location of land verified and completed request accepted by Hidalgo County for processing on:

10/8/14
Date

[Signature]
County Official

Chapter 232 Texas LGC Application

APPLICATION NO:

1-11701

Oct. 7, 2014

COUNTY OF HIDALGO
PLANNING DEPARTMENT

1902 JOE STEPHENS WESLACO TX 78596
TEL 968-4724 FAX 447-8612

G5975-01-000-0069-00

[1] OWNER: OCANA, ELIAB & ISLE
6403 SANTA LUCIA DR.
DONNA, TX 78537
Telephone No. 998-2226

[7] LEGAL DESC./NAME OF SUBDIVISION
GOOLIE MEADOWS PH.#1 LOT#69

LOCATION: 0 NOLANA & GOOLIE RD.

[2] CONTRACTOR: SELF

[8] SEWAGE: EXIST

[3] WATER SYSTEM: N AL

[9] CONSTRUCTION TYPE: WOOD

[4] PURPOSE OF APPLICATION: MOBILE HOMES
44-MOBILE HOMES

[10] EST. COST OF CONST.: \$2,500

[5] SIZE OF STRUCTURE: 450 Sq. Ft.

[11] SPECIAL FLOOD HAZARD AREA: YES
 NO

[6] USE OF BUILDING: REST. ZONE C-44

Special Conditions: No construction allowed over any easements.
MUST CUMPLY WITH ALL COUNTY SETBACKS & REGULATIONS
SETBACKS FRONT:25' REAR:20' SIDE:6' SIDES:10'
MIN. ELV. ABOVE TOP OF CENTERLINE OF ST. 18"

FOR COUNTY USE ONLY
APPLICATION FEES

OTHER _____
TOTAL AMOUNT \$30.00


Light [X] Water [X]


Flood Zone: NO
Panel No. /Suffix: 0450C Pct: 1

Community No.: 480324

Certification of Elevation
Required: YES NO BFE

- A. Setbacks front, side & rear shall be in any deed restrictions.
- B. No more than one single family residence per lot.
- C. Applicant shall comply with all of the plat and/or deed restrictions and requirements affecting the lot.
- D. Permit fee shall be doubled for construction commencing or structures moved in prior to obtaining a permit.
- E. Applicant/owner states that no structures exist on this tract of land. If found in violation, permit may be revoked.

Prepared by  Date 10/7/14

Approved by  Date 10/7/14

Signature of Owner or Applicant  Date 10/7/14

[NOTICE]

SEPARATE PERMITS ARE REQUIRED FOR SEPTIC TANKS. THIS PERMIT BECOMES NULL AND VOID IF WORK OR CONSTRUCTION AUTHORIZED IS NOT COMMENCED WITHIN 6 MONTHS. OR IF CONSTRUCTION OR WORK IS SUSPENDED OR ABANDONED FOR A PERIOD OF ONE YEAR AT ANYTIME AFTER WORK IS COMMENCED.

I HEREBY CERTIFY THAT I HAVE READ AND EXAMINED THIS APPLICATION AND KNOW THE SAME TO BE TRUE AND CORRECT. ALL PROVISIONS OF LAWS AND REGULATIONS GOVERNING THIS TYPE OF WORK WILL BE COMPLIED WITH WHETHER SPECIFIED HEREIN OR NOT. THE GRANTING OF A PERMIT DOES NOT PRESUME TO GIVE AUTHORITY TO OR CANCEL THE PROVISIONS OF ANY OTHER STATE OR LOCAL LAW REGULATING CONSTRUCTION OR THE PERFORMANCE OF CONSTRUCTION.

SPECIAL WARRANTY DEED WITH VENDOR'S LIEN

NOTICE OF CONFIDENTIALITY RIGHTS: IF YOU ARE A NATURAL PERSON, YOU MAY REMOVE OR STRIKE ANY OR ALL OF THE FOLLOWING INFORMATION FROM THIS INSTRUMENT BEFORE IT IS FILED FOR RECORD IN THE PUBLIC RECORDS: YOUR SOCIAL SECURITY NUMBER OR YOUR DRIVER'S LICENSE NUMBER.

Date: September 29, 2014
Grantor: RCI Development-Wisconsin, Ltd
Grantor's Mailing Address (including county):

2614 Freddy Gonzalez
Edinburg, Texas 78539
Hidalgo County, Texas

Grantee:

Name 1: Eliab Ocana Mendez
Name 2: Ilse Karina Ocana

Mailing Address:
6403 Santa Lucia Drive
Donna, TX 78537
Hidalgo County, TX

Phone Number 1: 956-525-1119
Phone Number 2:

Social Security Number:
Grantee 1:
Grantee 2:

Consideration: Ten Dollars and other valuable consideration paid by Grantee to Grantor, the receipt of which is hereby acknowledged, and the further consideration of a note of even date that is in the principal amount of Thirty Three Thousand Three Hundred and No/100 (\$33,300.00), and is executed by Grantee, payable to the order of Grantor (the "Purchase Note"). The Purchase Note is secured by a vendor's lien retained in this deed and by a deed of trust of even date to Alan Monroe, Trustee.

Property (including any improvements):

Lot Number(s) 69, Goolie Meadows Phase I, Hidalgo County, Texas, according to the map or plat thereof recorded in Volume 53, Page 76-78, Map Records, Hidalgo County, Texas.

SAVE AND EXCEPT, Grantor reserves for Grantor and for Grantor's heirs, successors, and assigns forever, a reservation of all Grantor's oil, gas and other minerals in and under and that may be produced from the Property.

Reservations from and Exceptions to conveyance and Warranty:


SPECIAL WARRANTY DEED WITH VENDOR'S LIEN (Continued)

The vendor's lien against and superior title to the property are retained until the Purchase Note is fully paid according to its terms. at which time this deed shall become absolute.

When the context requires, singular nouns and pronouns include the plural.

RCI Development-Wisconsin, Ltd

By: RCI Development, LLC, General Partner




Manager

(Acknowledgment)

State of Texas
County of Hidalgo

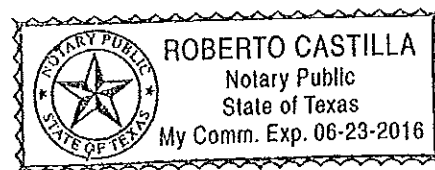
This instrument was acknowledged before me on the 29 day of SEPTEMBER, 2014, by DAVID WEISMILLER, MANAGER of RCI DEVELOPMENT, LLC, a Texas Limited Liability Company, on behalf of said limited liability company, and the limited liability company acknowledged this instrument as General Partner on behalf of RCI Development-Wisconsin, Ltd, a Texas Limited Partnership.



Notary Public, State of Texas

AFTER RECORDING RETURN TO:

RCI Development-Wisconsin, Ltd
2614 Freddy Gonzalez
Edinburg, Texas 78539





PLANNING DEPARTMENT

Rev. 02-19-10

County of Hidalgo

Main Office
1304 South 25th Street
Edinburg, Texas 78542
956-318-2840
956-318-2844

Precinct No.1 Substation
1902 Joe Stephens Ave.
Weslaco, TX 78596
956-968-4734
956-973-7850

Precinct No.3 Substation
2401 N. Moorefield Rd.
Mission, TX 78572
956-205-7045
956-205-7049

Precinct ① 2 3 4

Raul E. Sesin, P.E., CFM
Planning Administrator

Application No: 1-11215

HIDALGO COUNTY CERTIFICATE OF PLAT AND UTILITY STATUS UNDER TEXAS LOCAL GOVT. CODE SECTION 232.028(b)

WE THE UNDERSIGNED CERTIFY AS FOLLOWS:

Upon the application of:

Name: Graciela Compean

Address: 743 Marcus dr.
Alamo, Tx 78576

Phone: 956-223-7863

Approved by Environmental Health:	Temporary Service	Final Service
	Authorized Signature	Authorized Signature
Inspection/Permit No:		
Date Approved:	<u> / /</u>	<u> / /</u>

Water Supplier: N.A.W.S

Utility Provider: [] M.V.E.C. [] AEP

Account/ESI No.: 114
[] Temporary Pole [] Permanent Service

regarding the land described as:

Huisache Acres #4 lot # R^{LD} 13

on _____, 20____, the Hidalgo County Commissioners Court, at a meeting duly called and noticed in accordance with the Texas Open Meetings Act, made the following determinations regarding plat and utility status of the land herein described pursuant to Texas Local Government Code Section 232,028(b):

Fill in "yes" or "no" in each blank

- Yes A plat has been prepared;
- Yes A plat has been reviewed and approved by the Commissioners Court;
- Yes water service facilities have been constructed or installed to service the subdivision under Local Government Code Section 232.023 and are fully operable;
- No an organized sewage collection and treatment system is to be used, and under sewer service facilities have been constructed or installed to service the subdivision under Section 232.023 and are fully operable;
- Yes individual septic systems are to be used, and lots in the subdivision can be adequately and legally served by septic systems under Section 232.023;
- No electrical and gas facilities, if available, have been constructed or installed to service the subdivision under Section 232.023.

(Date approved 5/25/04);

(verified by Gilbert Peina);

(verified by NO);

(verified by NO);

(verified by NO);

Planning Department Authorized Signature

Hidalgo County Judge

Date

ATTEST:

Hidalgo County Clerk

Date



PLANNING DEPARTMENT

Rev. 02-19-10

County of Hidalgo

Main Office
1304 South 25th Street
Edinburg, Texas 78542
956-318-2840
956-318-2844

Precinct No.1 Substation
1902 Joe Stephens Ave.
Weslaco, TX 78596
956-968-4734
956-973-7850

Precinct No.3 Substation
2401 N. Moorefield Rd.
Mission, TX 78572
956-205-7045
956-205-7049

Precinct 1 2 3 4

Raul E. Sesin, P.E., CFM
Planning Administrator

Application No: 1-11215

REQUEST FOR HIDALGO COUNTY CERTIFICATE OF PLAT AND UTILITY STATUS UNDER TEXAS LOCAL GOVT. CODE SECTION 232.028(b)

In my status and for the land indicated below, which is located outside of any municipality, I request that the Hidalgo County Commissioners Court make the determinations regarding plat and utility status described in Texas Local Government Code § 232.028(b) and issue a certificate of such determinations:

PARTY MAKING REQUEST:

Name: Araciela Compean
Address: 743 Marcus Dr
Alamo, TX 78576
Phone: 980-223-7863

IDENTIFICATION OF LAND (e.g., lot and block number of recorded subdivision, designation on plat, address, description in deed, etc.):

Hensache Acres #4 Lot A R^{LW} #13

STATUS OF PERSON OR ENTITY MAKING REQUEST:

- Subdivider
 Owner of lot in subdivision
 Resident of lot in a subdivision
 Entity that provides utility service

Araciela Compean
Requesting Party (Signature)

11/30/14
Date

ATTACHED COPY OF VERIFICATION OF OWNERSHIP OR RESIDENCY OF LOT:

- Deed
 Executory Contract
 Lease
 Rent Receipt
 Affidavit
 Other (describe) Permit

.....
This part to be filled out by receiving county official:

Location of land verified and completed request accepted by Hidalgo County for processing on:

10/8/14
Date

[Signature]
County Official

Chapter 232 Texas LGC Application

APPLICATION NO:
1-11215
Apr. 30, 2014

COUNTY OF HIDALGO
PLANNING DEPARTMENT
1902 JOE STEPHENS WESLACO TX 78596
TEL 968-4724 FAX 447-8612

H5210-04-000-0R13-00

[1] OWNER: COMPEAN, GRACIELA

743 MARCUS DR.
ALAMO TX 78516
Telephone No. 223-7863

[7] LEGAL DESC./NAME OF SUBDIVISION
HUISACHE ACRES 4 LOT R113
13

LOCATION: 0 TOWER & SIOUX

[2] CONTRACTOR: SELF

[8] SEWAGE: EXIST

[3] WATER SYSTEM: N AL

[9] CONSTRUCTION TYPE: BLOC

[4] PURPOSE OF APPLICATION: NEW RESIDENCE
25-RESIDENTIAL NEW SINGLE DWELLING

[10] EST. COST OF CONST.: \$25,000

[5] SIZE OF STRUCTURE: 1,600 Sq. Ft.

[11] SPECIAL FLOOD HAZARD AREA: YES
 NO

[6] USE OF BUILDING: REST. ZONE C-25

Special Conditions: No construction allowed over any easements.
MUST COMPLY WITH ALL COUNTY SETBACKS & REGULATIONS
SETBACKS FRONT:25' REAR:25' SIDES:6'
MIN. ELEV. ABOVE TOP OF CURB 18"

FOR COUNTY USE ONLY
APPLICATION FEES

Prepared by [Signature] Date 4/30/14

OTHER _____
TOTAL AMOUNT \$30.00

Light [X] Water [X]

Approved by [Signature] Date 4/30/14

Flood Zone: NO Panel No. /Suffix: 04256 Pct: 0

Community No.: 480304

Certification of Elevation
Required: YES NO BFE

Signature of Owner or Applicant [Signature] Date 4/30/14

- A. Setbacks front, side & rear shall be in any deed restrictions.
- B. No more than one single family residence per lot.
- C. Applicant shall comply with all of the plat and/or deed restrictions and requirements affecting the lot.
- D. Permit fee shall be doubled for construction commencing or structures moved in prior to obtaining a permit.
- E. Applicant/owner states that no structures exist on this tract of land. If found in violation, permit may be revoked.

[NOTICE]

SEPARATE PERMITS ARE REQUIRED FOR SEPTIC TANKS. THIS PERMIT BECOMES NULL AND VOID IF WORK OR CONSTRUCTION AUTHORIZED IS NOT COMMENCED WITHIN 6 MONTHS. OR IF CONSTRUCTION OR WORK IS SUSPENDED OR ABANDONED FOR A PERIOD OF ONE YEAR AT ANYTIME AFTER WORK IS COMMENCED.

I HEREBY CERTIFY THAT I HAVE READ AND EXAMINED THIS APPLICATION AND KNOW THE SAME TO BE TRUE AND CORRECT. ALL PROVISIONS OF LAWS AND REGULATIONS GOVERNING THIS TYPE OF WORK WILL BE COMPLIED WITH WHETHER SPECIFIED HEREIN OR NOT. THE GRANTING OF A PERMIT DOES NOT PRESUME TO GIVE AUTHORITY TO OR CANCEL THE PROVISIONS OF ANY OTHER STATE OR LOCAL LAW REGULATING CONSTRUCTION OR THE PERFORMANCE OF CONSTRUCTION.

SPECIAL WARRANTY DEED WITH VENDOR'S LIEN

Date: April 9, 2013

Grantor: Leobardo Rivas and Migdalia Rivas
Grantor's Mailing Address:
24 Collins Court, Richmond, California 94801

2417080

Grantee: Graciela Compean
Grantee's Mailing Address:
743 Marcos Drive
Alamo, Texas 78516
Hidalgo County, Texas

Consideration: Ten Dollars and other valuable consideration paid by Grantee to Grantor, the receipt of which is hereby acknowledged, and the further consideration of a note of even date that is in the principal amount of Twenty-Five Thousand Dollars and No Cents (\$25,000.00), and is executed by Grantee, payable to the order of Grantor (the "Purchase Note"). The Purchase Note is secured by a first and superior vendor's lien and superior title retained in this deed and by a first-lien deed of trust of even date from Grantee to Robert Geissler, Trustee.

Property (including any improvements):

Lot R-13, Huisache Acres Subdivision No. 4, Hidalgo County, Texas, as per map or plat thereof recorded in Volume 48, Pages 26 and 27, Map Records of Hidalgo County, Texas

Reservations from and Exceptions to Conveyance and Warranty:

1. Visible and apparent easements on or across the subject property;
2. Easements, rights-of-way, and prescriptive rights, whether of record or not;
3. All recorded restrictions, reservations, covenants, conditions, oil and gas leases, mineral severances, and other instruments, other than liens and conveyances, that affect the property;
4. Rights of adjoining owners in any walls and fences situated on a common boundary;
5. Any discrepancies, conflicts, or shortages an area or boundary lines;
6. Any encroachments or overlapping of improvements;
7. All rights, obligations, and other matters emanating from and existing by reason of the creation, establishment, maintenance, and operation of any Water Improvement District, Irrigation District, or other applicable governmental district, agency, or authority;
8. Taxes for the current year and subsequent years, and subsequent assessments for prior years due to change in land usage or ownership;
9. The prior reservation or conveyance of all oil, gas, and other minerals previously reserved or conveyed by any parties having the right to do so;
10. All Easements, restrictions, set back lines, drainage swale requirements, and other matters shown on the plat of the subdivision in which the property is located;
11. Rules and Regulations of Hidalgo County, Texas pertaining to septic tanks and other sanitary facilities; and
12. Federal and County flood plain elevation regulations.

SAVE AND EXCEPT, and there is hereby reserved unto Grantor, Grantor's successors and assigns, all oil, gas, and other minerals in, on, or under, or that may be produced from the Property, together with the right of ingress and egress at all times for the purpose of mining, drilling, exploring, operating, and developing said Property for oil, gas, and/or other minerals and removing the same therefrom.

SAVE AND EXCEPT, and there is hereby reserved unto Grantor, Grantor's successors and assigns, (to the fullest extent permitted by law) all water rights and rights to water (whether riparian, appropriative or otherwise) presently appended or annexed to said property.

Grantor, for the consideration and subject to the reservations from, and exceptions to conveyance and warranty, grants, sells, and conveys to Grantee the Property, together with all and singular the rights and appurtenances thereto in any wise belonging, to have and hold it to Grantee, Grantee's heirs, executors, administrators, successors, or assigns forever. Grantor binds Grantor and Grantor's heirs, executors, administrators, and successors to warrant and forever defend all and singular the property to Grantee and Grantee's heirs, executors, administrators, successors, and assigns against every person whomsoever lawfully claiming or to claim the same or any part thereof, except as to the reservations from and exceptions to warranty, when the claim is by, through, or under Grantor, but not otherwise.

By the acceptance of this Deed, Grantee is taking the Property "as is", "where is" and "with all faults", and without any representations or warranties whatsoever, express or implied, written or oral, it being the intention of Grantor and Grantee to expressly negate and exclude all representations and warranties, including, but not limited to (i) the physical condition of the property or any element thereof, including, without limitation, warranties related to suitability for habitation, merchantability or fitness for a particular purpose; (ii) the nature or quality of construction, structural design and engineering of any improvements; (iii) the quality of the labor and materials included in any improvements; (iv) the soil conditions; drainage or other conditions existing at the property with respect to any particular purpose, developmental potential or otherwise; (v) all warranties created by any affirmation of fact or promise or by any description of the property; and (vi) all other warranties and representations whatsoever, except the warranty of title expressly set forth herein.

The vendor's lien against and superior title to the property are retained until the Purchase Note is fully paid according to its terms, at which time this deed shall become absolute.

NO TITLE EXAMINATION WAS REQUESTED IN CONNECTION WITH THE PREPARATION OF THIS DOCUMENT, NOR WAS ANY MADE. THE PREPARER EXPRESSES NO OPINION ON TITLE TO THIS PROPERTY.

When the context requires, singular nouns and pronouns include the plural.

Leobardo Rivas
Leobardo Rivas

Migdalia Rivas
Migdalia Rivas

(Acknowledgment)

State of California
County of West Contra Costa

This instrument was acknowledged before me on the 10 day of ^{May} April, 2013, by Leobardo Rivas and Migdalia Rivas.



Notary Public, State of California

AFTER RECORDING RETURN TO:

Leobardo Rivas and Migdalia Rivas
24 Collins Court
Richmond, California 94801

