

PLANNING DEPT. PCTS 2 & 4 CERTIFICATE OF PLAT & UTILITY STATUS		
	APPLICANT	APPLICATION NO.
1.	Juan & Rachel Garza	4-13781
2.	Raul E. Lopez	4-13790
	COMM. COURT: October 28, 2014	



PLANNING DEPARTMENT

Rev. 02-19-10

County of Hidalgo

Main Office
1304 South 25th Street
Edinburg, Texas 78542
956-318-2840
956-318-2844

Precinct No.1 Substation
1902 Joe Stephens Ave.
Weslaco, TX 78596
956-968-4734
956-973-7850

Precinct No.3 Substation
2401 N. Moorefield Rd.
Mission, TX 78572
956-205-7045
956-205-7049

Precinct 1 2 3 ④

Raul E. Sesin, P.E., CFM
Planning Administrator

Application No: 4-13781

HIDALGO COUNTY CERTIFICATE OF PLAT AND UTILITY STATUS UNDER TEXAS LOCAL GOVT. CODE SECTION 232.028(b)

WE THE UNDERSIGNED CERTIFY AS FOLLOWS:

Upon the application of:

Name: Suan Jr & Rachel Garcia

Address: 906 West Puente
Edinburg, Tx
78541

Phone: (956) 648-9125

Approved by Environmental Health:	Temporary Service	Final Service
_____	_____	<u>Orate Andrews</u>
Inspection/Permit No: _____	Authorized Signature _____	Authorized Signature _____
Date Approved: _____	<u>1 1</u>	<u>2700</u>
		<u>10 10 14</u>

Water Supplier: North Alamo Water Corp.

Utility Provider: [] M.V.E.C. [X] AEP

Account/ESI No.: 10032789412462769
 Temporary Pole [] Permanent Service

regarding the land described as:

Lots #78 & 79 Evergreen Valley Estates Subdivision Phase II

on _____, 20____, the Hidalgo County Commissioners Court, at a meeting duly called and noticed in accordance with the Texas Open Meetings Act, made the following determinations regarding plat and utility status of the land herein described pursuant to Texas Local Government Code Section 232,028(b):

Fill in "yes" or "no" in each blank

- yes A plat has been prepared;
- yes A plat has been reviewed and approved by the Commissioners Court; water service facilities have been constructed or installed to service the subdivision under Local Government Code Section 232.023 and are fully operable;
- no an organized sewage collection and treatment system is to be used, and under sewer service facilities have been constructed or installed to service the subdivision under Section 232.023 and are fully operable;
- yes individual septic systems are to be used, and lots in the subdivision can be adequately and legally served by septic systems under Section 232.023;
- yes electrical and gas facilities, if available, have been constructed or installed to service the subdivision under Section 232.023.

(Date approved 3-15-05);

(verified by [Signature]);

(verified by Orate Andrews);

(verified by Orate Andrews);

(verified by [Signature]);

Planning Department Authorized Signature

Hidalgo County Judge

Date

ATTEST:

Hidalgo County Clerk

Date



PLANNING DEPARTMENT

Rev. 02-19-10

County of Hidalgo

Main Office
1304 South 25th Street
Edinburg, Texas 78542
956-318-2840
956-318-2844

Precinct No.1 Substation
1902 Joe Stephens Ave.
Weslaco, TX 78596
956-968-4734
956-973-7850

Precinct No.3 Substation
2401 N. Moorefield Rd.
Mission, TX 78572
956-205-7045
956-205-7049

Precinct 1 2 3 4

Raul E. Sesin, P.E., CFM
Planning Administrator

Application No:

4-13781

REQUEST FOR HIDALGO COUNTY CERTIFICATE OF PLAT AND UTILITY STATUS UNDER TEXAS LOCAL GOVT. CODE SECTION 232.028(b)

In my status and for the land indicated below, which is located outside of any municipality, I request that the Hidalgo County Commissioners Court make the determinations regarding plat and utility status described in Texas Local Government Code § 232.028(b) and issue a certificate of such determinations:

PARTY MAKING REQUEST:

Name: Suan Jr. & Rachel Garga
Address: 906 West Puente
Edinburg, Tx 78541
Phone: (956) 648-9125

IDENTIFICATION OF LAND (e.g., lot and block number of recorded subdivision, designation on plat, address, description in deed, etc.):

Lots # 78 & 79 Phase II Evergreen Valley Estates Subdivision

STATUS OF PERSON OR ENTITY MAKING REQUEST:

- Subdivider
- Owner of lot in subdivision
- Resident of lot in a subdivision
- Entity that provides utility service

Rachel R Garga
Requesting Party (Signature)

2/10/6/14
Date

ATTACHED COPY OF VERIFICATION OF OWNERSHIP OR RESIDENCY OF LOT:

- Deed
- Executory Contract
- Lease
- Rent Receipt
- Affidavit
- Other (describe) permit

.....
This part to be filled out by receiving county official:

Location of land verified and completed request accepted by Hidalgo County for processing on:

10/22/14
Date

Flo J. Castillo
County Official

Chapter 232 Texas LGC Application

APPLICATION NO:

4-13781

Sep. 29, 2014

COUNTY OF HIDALGO
PLANNING DEPARTMENT
1304 S. 25th Ave EDINBURG TX 78539
TEL 318-2840 FAX 318-2844

E8250-02-000-0078-00

[1] OWNER: RODRIGUEZ, RACHEL
906 W. PUENTE
EDINBURG, TX. 78541
Telephone No. 648-9125

[7] LEGAL DESC./NAME OF SUBDIVISION
EVERGREEN VALLEY EST. #2
LOTS 78 & 79

LOCATION: 0 DAVIS & VALVERDE

[2] CONTRACTOR: SELF

[8] SEWAGE: INSTA

[3] WATER SYSTEM: N AL

[9] CONSTRUCTION TYPE: WOOD

[4] PURPOSE OF APPLICATION: NEW RESIDENCE
25- RESIDENTIAL NEW SINGLE DWELLING

[10] EST. COST OF CONST.: \$15,000

[5] SIZE OF STRUCTURE: 3,928 Sq. Ft.

[11] SPECIAL FLOOD HAZARD AREA: YES
NO

[6] USE OF BUILDING: NEW-RESIDENTIAL

Special Conditions: No construction allowed over any easements.
MUST COMPLY WITH ALL COUNTY, STATE, CITY, FEMA
REGULATIONS FRONT-50' REAR-35' SIDES6'

FOR COUNTY USE ONLY
APPLICATION FEES

OTHER
TOTAL AMOUNT \$30.00

Prepared by [Signature] Date 9-29-14

Light [X] Water [X]

Flood Zone: NO Panel No. /Suffix: 48033K Pct: 4

Approved by [Signature] Date 9-25-14

Community No.: 0325-D

Certification of Elevation Required: YES NO BFE

Signature of Owner or Applicant [Signature] Date 9-25-14

- A. Setbacks front, side & rear shall be in any deed restrictions.
B. No more than one single family residence per lot.
C. Applicant shall comply with all of the plat and/or deed restrictions and requirements affecting the lot.
D. Permit fee shall be doubled for construction commencing or structures moved in prior to obtaining a permit.
E. Applicant/owner states that no structures exist on this tract of land. If found in violation, permit may be revoked.

[NOTICE]

SEPARATE PERMITS ARE REQUIRED FOR SEPTIC TANKS. THIS PERMIT BECOMES NULL AND VOID IF WORK OR CONSTRUCTION AUTHORIZED IS NOT COMMENCED WITHIN 6 MONTHS. OR IF CONSTRUCTION OR WORK IS SUSPENDED OR ABANDONED FOR A PERIOD OF ONE YEAR AT ANYTIME AFTER WORK IS COMMENCED.

I HEREBY CERTIFY THAT I HAVE READ AND EXAMINED THIS APPLICATION AND KNOW THE SAME TO BE TRUE AND CORRECT. ALL PROVISIONS OF LAWS AND REGULATIONS GOVERNING THIS TYPE OF WORK WILL BE COMPLIED WITH WHETHER SPECIFIED HEREIN OR NOT. THE GRANTING OF A PERMIT DOES NOT PRESUME TO GIVE AUTHORITY TO OR CANCEL THE PROVISIONS OF ANY OTHER STATE OR LOCAL LAW REGULATING CONSTRUCTION OR THE PERFORMANCE OF CONSTRUCTION.

NOTICE OF CONFIDENTIALITY RIGHTS: IF YOU ARE A NATURAL PERSON, YOU MAY REMOVE OR STRIKE ANY OF THE FOLLOWING INFORMATION FROM THIS INSTRUMENT BEFORE IT IS FILED FOR RECORD IN THE PUBLIC RECORDS: YOUR SOCIAL SECURITY NUMBER OR YOUR DRIVER'S LICENSE NUMBER.

SPECIAL WARRANTY DEED WITH VENDOR'S LIEN

Date: November 21, 2006

Grantor: Evergreen Valley Inc., a Texas Corporation
Grantor's Mailing Address:
3714 S. Exp. 281
Edinburg, Texas 78539

1691092

Grantee: Rachel Rodriguez
Grantee's Phone Number: (956) 648-9125
Grantee's Mailing Address (including county):
906 Puente
Edinburg, Texas 78541
Hidalgo County, Texas

Consideration: Ten Dollars and other valuable consideration paid by Grantee to Grantor, the receipt of which is hereby acknowledged, and the further consideration of a note of even date that is in the principal amount of Twenty-One Thousand Hundred Dollars and 00/100's(\$21,700.00), and is executed by Grantee, payable to the order of Grantor (the "Purchase Note"). The Purchase Note is secured by a vendor's lien retained in this deed and by a deed of trust of even date to Nancy Scurlock, Trustee.

Property (including any improvements):

Lot(s) 78, Evergreen Valley Estates, Phase II, as shown by the map or plat thereof recorded in Volume 47, Page 85-97, Map Records, Hidalgo County, Texas

Reservations from and Exceptions to Conveyance and Warranty:

1. A lien securing a promissory note (the "Prior Note"), dated August 10, 2004, payable to the order of First National Bank which is described in and secured by a Deed of Trust filed for record in the Office of the County Clerk of Hidalgo County, Texas under Clerk's Document Number 1380418. Grantor shall be obligated to obtain a release of the Property from all liens and security interests securing the Prior Note within 30 days of the date Grantee makes final payment on the Purchase Note;
2. A lien securing a promissory note (the "Prior Note"), dated August 10, 2004, payable to the order of Sundown Developments, Ltd., a Texas Limited Partnership which is described in and secured by a Deed of Trust filed for record in the Office of the County Clerk of Hidalgo County, Texas under Clerk's Document Number 1380419. Grantor shall be obligated to obtain a release of the Property from all liens and security interests securing the Prior Note within 30 days of the date Grantee makes final payment on the Purchase Note;
3. Visible and apparent easements on or across the subject property;
4. Rights of parties in possession;
5. Easements, rights-of-way, and prescriptive rights, whether of record or not;
6. All recorded restrictions, reservations, covenants, conditions, oil and gas leases, mineral severances, and other instruments, other than liens and conveyances, that affect the property;
7. Rights of adjoining owners in any walls and fences situated on a common boundary;
8. Any discrepancies, conflicts, or shortages in area or boundary lines;
9. Any encroachments or overlapping of improvements;
10. All rights, obligations, and other matters emanating from and existing by reason of the creation, establishment, maintenance, and operation of any Water Improvement District, Irrigation District, or other applicable governmental district, agency, or authority;
11. Taxes for the current year and subsequent years, and subsequent assessments for prior years due to change in land usage or ownership;



- 12 The prior reservation or conveyance of all oil, gas, and other minerals previously reserved or conveyed by any parties having the right to do so;
- 13. All Easements, restrictions, set back lines, drainage swale requirements, and other matters shown on the plat of Evergreen Valley Estates, Phase II, as shown on the plat thereof, recorded in Volume 47, Pages 85-97, Map records of Hidalgo County, Texas; and
- 14. Subdivision Restrictions filed for record in the Office of the County Clerk of Hidalgo County, Texas affecting the subject property.

SAVE AND EXCEPT, and there is hereby reserved unto Grantor, Grantor's successors and assigns, all oil, gas, and other minerals in, on, or under, or that may be produced from the Property, together with the right of ingress and egress at all times for the purpose of mining, drilling, exploring, operating, and developing said Property for oil, gas, and/or other minerals and removing the same there from. If the Property is subject to an existing Lease for oil and gas, or oil, gas and other minerals, Grantor is entitled to receive the royalties and other benefits that are associated with the Property and payable under the Lease.

SAVE AND EXCEPT, and there is hereby reserved unto Grantor, Grantor's successors and assigns, (to the fullest extent permitted by law) all water rights and rights to water (whether riparian, appropriative or otherwise) presently appended or annexed to said property.

Grantor, for the consideration and subject to the reservations from, and exceptions to conveyance and warranty, grants, sells, and conveys to Grantee the Property, together with all and singular the rights and appurtenances thereto in any wise belonging, to have and hold it to Grantee, Grantee's heirs, executors, administrators, successors, or assigns forever. Grantor binds Grantor and Grantor's heirs, executors, administrators, and successors to warrant and forever defend all and singular the property to Grantee and Grantee's heirs, executors, administrators, successors, and assigns against every person whomsoever lawfully claiming or to claim the same or any part thereof, except as to the reservations from and exceptions to warranty, when the claim is by, through, or under Grantor, but not otherwise.

By the acceptance of this Deed, Grantee is taking the Property "as is", "where is" and "with all faults", and without any representations or warranties whatsoever, express or implied, written or oral, it being the intention of Grantor and Grantee to expressly negate and exclude all representations and warranties, including, but not limited to (i) the physical condition of the property or any element thereof, including, without limitation, warranties related to suitability for habitation, merchantability or fitness for a particular purpose; (ii) the nature or quality of construction, structural design and engineering of any improvements; (iii) the quality of the labor and materials included in any improvements; (iv) the soil conditions; drainage or other conditions existing at the property with respect to any particular purpose, developmental potential or otherwise; (v) all warranties created by any affirmation of fact or promise or by any description of the property; and (vi) all other warranties and representations whatsoever, except the warranty of title expressly set forth herein.

The vendor's lien against and superior title to the property are retained until the Purchase Note is fully paid according to its terms, at which time this deed shall become absolute.

When the context requires, singular nouns and pronouns include the plural.

Evergreen Valley Inc., a Texas Corporation

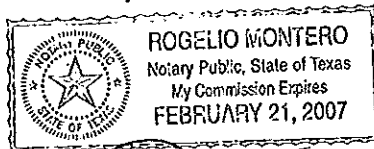
BY: *Herb Scurlock III*
Herb Scurlock III, Secretary

(Acknowledgment)

State of Texas
County of Hidalgo

This instrument was acknowledged before me on the November 21, 2006, by Herb Scurlock III, Secretary of Evergreen Valley Inc., a Texas Corporation, on behalf of said Texas Corporation.

Rogelio Montero
Notary Public, State of Texas



AFTER RECORDING RETURN TO:
Evergreen Valley Inc.
3714 S. Exp. 281
Edinburg, Texas 78539
Special Warranty Deed
Page 2

Rachel Rodriguez

NOTICE OF CONFIDENTIALITY RIGHTS: IF YOU ARE A NATURAL PERSON, YOU MAY REMOVE OR STRIKE ANY OF THE FOLLOWING INFORMATION FROM THIS INSTRUMENT BEFORE IT IS FILED FOR RECORD IN THE PUBLIC RECORDS: YOUR SOCIAL SECURITY NUMBER OR YOUR DRIVER'S LICENSE NUMBER.

SPECIAL WARRANTY DEED WITH VENDOR'S LIEN

Date: November 21, 2006

Grantor: Evergreen Valley Inc., a Texas Corporation
Grantor's Mailing Address:
3714 S. Exp. 281
Edinburg, Texas 78539

1691094

Grantee: Rachel Rodriguez
Grantee's Phone Number: (956) 648-9125
Grantee's Mailing Address (including county):
906 Puente
Edinburg, Texas 78541
Hidalgo County, Texas

Consideration: Ten Dollars and other valuable consideration paid by Grantee to Grantor, the receipt of which is hereby acknowledged, and the further consideration of a note of even date that is in the principal amount of Twenty-One Thousand Hundred Dollars and 00/100's(\$21,700.00), and is executed by Grantee, payable to the order of Grantor (the "Purchase Note"). The Purchase Note is secured by a vendor's lien retained in this deed and by a deed of trust of even date to Nancy Scurlock, Trustee.

Property (including any improvements):

Lot(s) 79, Evergreen Valley Estates, Phase II, as shown by the map or plat thereof recorded in Volume 47, Page 85-97, Map Records, Hidalgo County, Texas

Reservations from and Exceptions to Conveyance and Warranty:

1. A lien securing a promissory note (the "Prior Note"), dated August 10, 2004, payable to the order of First National Bank which is described in and secured by a Deed of Trust filed for record in the Office of the County Clerk of Hidalgo County, Texas under Clerk's Document Number 1380418. Grantor shall be obligated to obtain a release of the Property from all liens and security interests securing the Prior Note within 30 days of the date Grantee makes final payment on the Purchase Note;
2. A lien securing a promissory note (the "Prior Note"), dated August 10, 2004, payable to the order of Sundown Developments, Ltd., a Texas Limited Partnership which is described in and secured by a Deed of Trust filed for record in the Office of the County Clerk of Hidalgo County, Texas under Clerk's Document Number 1380419. Grantor shall be obligated to obtain a release of the Property from all liens and security interests securing the Prior Note within 30 days of the date Grantee makes final payment on the Purchase Note;
3. Visible and apparent easements on or across the subject property;
4. Rights of parties in possession;
5. Easements, rights-of-way, and prescriptive rights, whether of record or not;
6. All recorded restrictions, reservations, covenants, conditions, oil and gas leases, mineral severances, and other instruments, other than liens and conveyances, that affect the property;
7. Rights of adjoining owners in any walls and fences situated on a common boundary;
8. Any discrepancies, conflicts, or shortages in area or boundary lines;
9. Any encroachments or overlapping of improvements;
10. All rights, obligations, and other matters emanating from and existing by reason of the creation, establishment, maintenance, and operation of any Water Improvement District, Irrigation District, or other applicable governmental district, agency, or authority;
11. Taxes for the current year and subsequent years, and subsequent assessments for prior years due to change in land usage or ownership;



- 12. The prior reservation or conveyance of all oil, gas, and other minerals previously reserved or conveyed by any parties having the right to do so;
- 13. All Easements, restrictions, set back lines, drainage swale requirements, and other matters shown on the plat of Evergreen Valley Estates, Phase II, as shown on the plat thereof, recorded in Volume 47, Pages 85-97, Map records of Hidalgo County, Texas; and
- 14. Subdivision Restrictions filed for record in the Office of the County Clerk of Hidalgo County, Texas affecting the subject property.

SAVE AND EXCEPT, and there is hereby reserved unto Grantor, Grantor's successors and assigns, all oil, gas, and other minerals in, on, or under, or that may be produced from the Property, together with the right of ingress and egress at all times for the purpose of mining, drilling, exploring, operating, and developing said Property for oil, gas, and/or other minerals and removing the same there from. If the Property is subject to an existing Lease for oil and gas, or oil, gas and other minerals, Grantor is entitled to receive the royalties and other benefits that are associated with the Property and payable under the Lease.

SAVE AND EXCEPT, and there is hereby reserved unto Grantor, Grantor's successors and assigns, (to the fullest extent permitted by law) all water rights and rights to water (whether riparian, appropriative or otherwise) presently appended or annexed to said property.

Grantor, for the consideration and subject to the reservations from, and exceptions to conveyance and warranty, grants, sells, and conveys to Grantee the Property, together with all and singular the rights and appurtenances thereto in any wise belonging, to have and hold it to Grantee, Grantee's heirs, executors, administrators, successors, or assigns forever. Grantor binds Grantor and Grantor's heirs, executors, administrators, and successors to warrant and forever defend all and singular the property to Grantee and Grantee's heirs, executors, administrators, successors, and assigns against every person whomsoever lawfully claiming or to claim the same or any part thereof, except as to the reservations from and exceptions to warranty, when the claim is by, through, or under Grantor, but not otherwise.

By the acceptance of this Deed, Grantee is taking the Property "as is", "where is" and "with all faults", and without any representations or warranties whatsoever, express or implied, written or oral, it being the intention of Grantor and Grantee to expressly negate and exclude all representations and warranties, including, but not limited to (i) the physical condition of the property or any element thereof, including, without limitation, warranties related to suitability for habitation, merchantability or fitness for a particular purpose; (ii) the nature or quality of construction, structural design and engineering of any improvements; (iii) the quality of the labor and materials included in any improvements; (iv) the soil conditions; drainage or other conditions existing at the property with respect to any particular purpose, developmental potential or otherwise; (v) all warranties created by any affirmation of fact or promise or by any description of the property; and (vi) all other warranties and representations whatsoever, except the warranty of title expressly set forth herein.

The vendor's lien against and superior title to the property are retained until the Purchase Note is fully paid according to its terms, at which time this deed shall become absolute.

When the context requires, singular nouns and pronouns include the plural.

Evergreen Valley Inc., a Texas Corporation

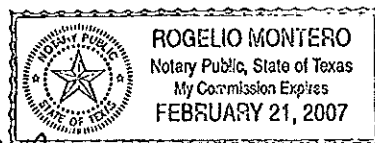
BY: *[Signature]*
Herb Scurlock III, Secretary

(Acknowledgment)

State of Texas
County of Hidalgo

This instrument was acknowledged before me on the November 21, 2006, by Herb Scurlock III, Secretary of Evergreen Valley Inc., a Texas Corporation, on behalf of said Texas Corporation.

[Signature]
Notary Public, State of Texas



AFTER RECORDING RETURN TO:
Evergreen Valley Inc.
3714 S. Exp. 281
Edinburg, Texas 78539
Special Warranty Deed
Page 2

[Handwritten initials]



PLANNING DEPARTMENT

Rev. 02-19-10

County of Hidalgo

Main Office
1304 South 25th Street
Edinburg, Texas 78542
956-318-2840
956-318-2844

Precinct No.1 Substation
1902 Joe Stephens Ave.
Weslaco, TX 78596
956-968-4734
956-973-7850

Precinct No.3 Substation
2401 N. Moorefield Rd.
Mission, TX 78572
956-205-7045
956-205-7049

Precinct 1 2 3 4

Raul E. Sesin, P.E., CFM
Planning Administrator

Application No: 4-13790

HIDALGO COUNTY CERTIFICATE OF PLAT AND UTILITY STATUS UNDER TEXAS LOCAL GOVT. CODE SECTION 232.028(b)

WE THE UNDERSIGNED CERTIFY AS FOLLOWS:

Upon the application of:

Name: Raul E Lopez

Address: 7103 E canton
12d Edinburg
tx 78542

Phone: 956 674 8553

Approved by Environmental Health:	Temporary Service	Final Service
_____	_____	_____
Authorized Signature	Authorized Signature	Authorized Signature
Inspection/Permit No: _____	_____	_____
Date Approved: _____	<u>/ /</u>	<u>/ /</u>

Water Supplier: North Halamo

Utility Provider: M.V.E.C. AEP

Account/ESI No.: N/A
 Temporary Pole Permanent Service

regarding the land described as:

Palace Station Lot 2

on _____, 20____, the Hidalgo County Commissioners Court, at a meeting duly called and noticed in accordance with the Texas Open Meetings Act, made the following determinations regarding plat and utility status of the land herein described pursuant to Texas Local Government Code Section 232,028(b):

Fill in "yes" or "no" in each blank

yes
yes
yes

A plat has been prepared;
A plat has been reviewed and approved by the Commissioners Court;
water service facilities have been constructed or installed to service the subdivision under Local Government Code Section 232.023 and are fully operable;

(Date approved 5-14-06);

(verified by [Signature]);

no

an organized sewage collection and treatment system is to be used, and under sewer service facilities have been constructed or installed to service the subdivision under Section 232.023 and are fully operable;

(verified by [Signature]);

yes

individual septic systems are to be used, and lots in the subdivision can be adequately and legally served by septic systems under Section 232.023;

(verified by [Signature]);

yes

electrical and gas facilities, if available, have been constructed or installed to service the subdivision under Section 232.023.

(verified by [Signature]);

[Signature]
Planning Department Authorized Signature

Hidalgo County Judge

Date

ATTEST:

Hidalgo County Clerk

Date



PLANNING DEPARTMENT

Rev. 02-19-10

County of Hidalgo

Main Office
1304 South 25th Street
Edinburg, Texas 78542
956-318-2840
956-318-2844

Precinct No.1 Substation
1902 Joe Stephens Ave.
Weslaco, TX 78596
956-968-4734
956-973-7850

Precinct No.3 Substation
2401 N. Moorefield Rd.
Mission, TX 78572
956-205-7045
956-205-7049

Precinct 1 2 3 4

Raul E. Sesin, P.E., CFM
Planning Administrator

Application No: 4137910

REQUEST FOR HIDALGO COUNTY CERTIFICATE OF PLAT AND UTILITY STATUS UNDER TEXAS LOCAL GOVT. CODE SECTION 232.028(b)

In my status and for the land indicated below, which is located outside of any municipality, I request that the Hidalgo County Commissioners Court make the determinations regarding plat and utility status described in Texas Local Government Code § 232.028(b) and issue a certificate of such determinations:

PARTY MAKING REQUEST:

Name: Raul E. Lopez

Address: 7103 E random Rd
Edinburg Tx 78542

Phone: (956) 624 8553

IDENTIFICATION OF LAND (e.g., lot and block number of recorded subdivision, designation on plat, address, description in deed, etc.):

Palace station lot 2

STATUS OF PERSON OR ENTITY MAKING REQUEST:

- Subdivider
- Owner of lot in subdivision
- Resident of lot in a subdivision
- Entity that provides utility service

Raul E. Lopez
Requesting Party (Signature)

10/21/14
Date

ATTACHED COPY OF VERIFICATION OF OWNERSHIP OR RESIDENCY OF LOT:

- Deed
- Executory Contract
- Lease
- Rent Receipt
- Affidavit
- Other (describe) plat

.....
This part to be filled out by receiving county official:

Location of land verified and completed request accepted by Hidalgo County for processing on:

10/22/14
Date

Raul Lopez
County Official

Chapter 232 Texas LGC Application

APPLICATION NO:

4-13790

Oct. 17, 2014

COUNTY OF HIDALGO
PLANNING DEPARTMENT
1304 S. 25th Ave EDINBURG TX 78539
TEL 318-2840 FAX 318-2844

[1] OWNER: LOPEZ, RAUL E. & ERIKA LOPEZ
7005 CANTON RD.
EDINBURG, TX. 78542
Telephone No. 624-8553

[7] LEGAL DESC./NAME OF SUBDIVISION
PALACE STATION LOT 2
ATT:PERMIT #4-13790 IS VOID
SEE FILE FOR MORE INFO.

[2] CONTRACTOR: SELF

LOCATION: 0 CANTON & TOWER

[3] WATER SYSTEM: N AL

[8] SEWAGE: INSTA

[4] PURPOSE OF APPLICATION: NEW RESIDENCE
25- RESIDENTIAL NEW SINGLE DWELLING

[9] CONSTRUCTION TYPE: BLOC

[5] SIZE OF STRUCTURE: 3,500 Sq. Ft.

[10] EST. COST OF CONST.: \$45,000

[6] USE OF BUILDING: NEW-RESIDENTIAL

[11] SPECIAL FLOOD HAZARD AREA: YES
NO

Special Conditions: No construction allowed over any easements.
MUST COMPLY WITH ALL COUNTY, STATE, CITY, FEMA
REGULATIONS FRONT-50' REAR-35' WEST SIDE-6'
EAST SIDE-10' CORNER-10'

FOR COUNTY USE ONLY
APPLICATION FEES

Rodolfo Ris
Prepared by 10-17-14
Date

OTHER
TOTAL AMOUNT \$30.00

Aaron H.
Approved by 9-26-14
Date

Light [X] Water [X]

Flood Zone: NO
Panel No. /Suffix: 48033K Pct: 4

Community No.: 0425 f

Certification of Elevation
Required: YES NO [checked] BFE

Raul E Lopez
Signature of Owner or Applicant 10/17/14
Date

- A. Setbacks front, side & rear shall be in any deed restrictions.
B. No more than one single family residence per lot.
C. Applicant shall comply with all of the plat and/or deed restrictions and requirements affecting the lot.
D. Permit fee shall be doubled for construction commencing or structures moved in prior to obtaining a permit.
E. Applicant/owner states that no structures exist on this tract of land. If found in violation, permit may be revoked.

[NOTICE]

SEPARATE PERMITS ARE REQUIRED FOR SEPTIC TANKS. THIS PERMIT BECOMES NULL AND VOID IF WORK OR CONSTRUCTION AUTHORIZED IS NOT COMMENCED WITHIN 6 MONTHS. OR IF CONSTRUCTION OR WORK IS SUSPENDED OR ABANDONED FOR A PERIOD OF ONE YEAR AT ANYTIME AFTER WORK IS COMMENCED.

I HEREBY CERTIFY THAT I HAVE READ AND EXAMINED THIS APPLICATION AND KNOW THE SAME TO BE TRUE AND CORRECT. ALL PROVISIONS OF LAWS AND REGULATIONS GOVERNING THIS TYPE OF WORK WILL BE COMPLIED WITH WHETHER SPECIFIED HEREIN OR NOT. THE GRANTING OF A PERMIT DOES NOT PRESUME TO GIVE AUTHORITY TO OR CANCEL THE PROVISIONS OF ANY OTHER STATE OR LOCAL LAW REGULATING CONSTRUCTION OR THE PERFORMANCE OF CONSTRUCTION.

n-2014-May-05 As-2510022

RE: Lot 2, Palace Station Subdivision Phase I, Hidalgo County, Texas, V 52, Pgs 103-105, Map Records

NOTICE OF CONFIDENTIALITY RIGHTS

IF YOU ARE A NATURAL PERSON, YOU MAY REMOVE OR STRIKE ANY OF THE FOLLOWING INFORMATION FROM ANY INSTRUMENT THAT TRANSFERS AN INTEREST IN REAL PROPERTY BEFORE IT IS FILED FOR RECORD IN THE PUBLIC RECORDS: YOUR SOCIAL SECURITY NUMBER OR YOUR DRIVER'S LICENSE NUMBER

Special Warranty Deed with Vendor's Lien

1. Date: April 9, 2014 2510022
2. Grantor: Garco, Ltd., A Texas Limited Partnership
3. Grantor's Mailing Address: 3910 W. Freddy Gonzalez, Edinburg, Hidalgo County, Texas 78539
4. Grantee: RAUL E. LOPEZ AND ERIKA LOPEZ
5. Grantee's Mailing Address: 7103 E. Canton Rd., Edinburg, Hidalgo County, Texas 78542
6. Consideration: Ten and No/100THS (\$10.00) Dollars and other good and valuable consideration, the receipt of which is hereby acknowledged, and the further consideration of the execution and delivery by Grantee of Grantee's one certain promissory note of even date herewith, in the principal sum of Thirty Nine Thousand Four Hundred and No/100ths Dollars (\$39,400.00) payable to the order of Grantor and bearing interest as therein provided; containing the usual clauses providing for acceleration of maturity and for attorney's fees, the payment of which note is secured by the vendor's lien herein retained, and is additionally secured by a Deed of Trust of even date herewith to David Crook, Trustee.
7. Property: Lot Two (2) Palace Station Subdivision Phase I, Hidalgo County, Texas, as per map or plat thereof recorded in Volume 52, Pages 103-105, Map Records of Hidalgo County, Texas;
8. Reservations from and Exceptions to Conveyance and Warranty: This conveyance is made by Grantor and accepted by Grantee subject to the following, only to the extent that same exist and affect the property, to-wit:
 - A. Any and all restrictions, reservations, rights, covenants, conditions, oil and gas and/or mineral reservations and leases thereof, and easements (including, but not limited to easements for utilities, irrigation lines, high pressure gas pipe lines and Irrigation District No. 1 drainage ditch), all of the foregoing and all items listed on Exhibit "A" attached hereto and made a part hereof for all purposes.
 - B. All zoning laws, regulations and ordinances of municipal and/or other governmental authorities, if any, relating to the property, or any part hereof.
 - C. Anything an on-the-ground A-1 survey would reveal.
 - D. The taxes for the year 2014 and subsequent years.
 - E. Save and Except Grantor reserves for himself and his heirs and assigns all oil, gas and other minerals in, on, under or that may be produced from the above described property, including but not limited to groundwater rights.
 - F. Restrictive covenants of record under Document # 1729374, Official Records, Hidalgo County, Texas.
9. Condition of the Property: This Property is sold in its "As Is" condition as set out in Exhibit "B" hereto attached and made a part hereof for all purposes.
10. Prior Liens: Deed of Trust recorded under Document No. 1724095, Official Records, Hidalgo County, Texas
11. Granting Clause: Grantor, for valuable consideration the receipt of which is hereby acknowledged, and subject to the reservations from, and exceptions to conveyance and warranty, grants, sells, and conveys to Grantee the Property, together with all and singular the rights and appurtenances thereto in any wise belonging (continue below):

RE: Lot 2, Palace Station Subdivision Phase I, Hidalgo County, Texas, V 52, Pgs 103-105. Map Records

- 12. **Special Warranty of Title:** To have and hold it to Grantee, Grantee's heirs, executors, administrators, successors, or assigns forever. Grantor binds Grantor and Grantor's heirs, executors, administrators, and successors to warrant and forever defend all and singular the property to Grantee and Grantee's heirs, executors, administrators, successors, and assigns against every person whomsoever lawfully claiming or to claim the same or any part thereof, except as to the reservations from and exceptions to warranty, when the claim is by, through or under Grantor, but not otherwise.
- 13. **Vendor's Lien:** The vendor's lien against and superior title to the Property are retained until the note described above is fully paid according to its terms, at which time this deed will become absolute.
- 14. **Non-examination of Title:** NO TITLE EXAMINATION WAS REQUESTED IN CONNECTION WITH THE PREPARATION OF THIS DOCUMENT NOR WAS ANY MADE. THE PREPARER EXPRESSES NO OPINION AS TO THE TITLE TO THIS PROPERTY.
- 15. **Miscellaneous:** When the context requires, singular nouns and pronouns include the plural.
- 16. **Signature:**


Garco, Ltd., A Texas Limited Partnership, acting by and through its General Partner, Garco Management L.L.C., a Texas Limited Liability Company

By: [Signature]
Richard A. Garza, President

The State of Texas
County of Hidalgo

(Acknowledgment)

This instrument was acknowledged before me on the 9 day of April, 2014, by Richard A. Garza, President of Garco Management L.L.C., a Texas Limited Liability Company, General Partner, in behalf of Garco, Ltd., A Texas Limited Partnership.



[Signature]
Notary Public, State of Texas
My Commission Expires: 7-31-2016

After Recording Return To:
GARCO, LTD
3910 W. Freddy Gonzalez
Edinburg, Texas 78539