


# L&G Engineering

Transportation Consultants

July 21, 2015

JUL 21 2015

Mr. P.R. Avila II  
Asst Deputy Director  
Hidalgo County – Urban County Program  
427 E. Duranta Ave.  
Alamo, TX 78516



**RE: Best and Final Offer**  
**Peñitas Drain Project-Scope of Services**  
**Phase I Environmental Site Assessment (ESA) / Subsurface Utility Engineering**

Dear Mr. Avila:

As per your letter dated July 9, 2015 and meeting held on July 14, 2015 to discuss the scope of services for the above reference, attached you will find the following:

Exhibit A – Services to be Provided by Hidalgo County Urban County Program  
Exhibit B – Services to be Provided by L&G Engineering  
Exhibit C – Work Schedule  
Exhibit D – Estimated Man Hour Breakdown  
W9  
Certificate of Debarment  
CIQ Form  
Certificate of Insurance

The attached cost proposal has been thoroughly reviewed and we are unable to reduce the rates any further. This submittal is our “Best and Final Offer” for the Peñitas Drain Phase I ESA/SUE project. Thank you in advance for the opportunity to work with you on this project and should you have any questions, do not hesitate to call me at (956) 565-9813.

Sincerely,  
L&G Engineering

Velma N. Garcia  
Environmental Project Manager

Attachments

**EXHIBIT "A"**  
**SERVICES PROVIDED BY THE HIDALGO COUNTY URBAN PROGRAM**

1. The Hidalgo County Urban Program (Urban Program) will issue a Notice to Proceed (NOP) to initiate all required services.
2. Urban Program will provide L&G Engineering (L&G) with timely review and decisions necessary to permit L&G to maintain an agreed upon project schedule.
3. Urban Program will obtain Right-of-Entry (ROE) and access to the site and access to structures on the site as necessary and as often as necessary.
4. Urban Program will provide legal descriptions of the sites, including boundary lines and site plans, as well as identification of the physical boundaries of the site to be examined (prior to conducting the site visit).
5. Urban Program will provide a list of possible people to contact for interviews (i.e. past or present property owners/occupants/employees or neighboring landowners).
6. Copies of all reports and correspondence related to activities that were conducted at the site at any time by the current owner or by any person or entity that would relate to the Services provided by L&G, including any previous Environmental Site Assessments (ESA).
7. Urban Program will process all acceptable requests for payment in a timely manner.

**EXHIBIT "B"**  
**SERVICES TO BE PROVIDED BY L&G ENGINEERING**

L&G Engineering (L&G) is pleased to submit the following Scope of Services to provide a Phase I Environmental Site Assessment (ESA), Subsurface Utility Engineering (SUE), Surveying and depending on the findings, a Phase II ESA which would consist of soil, ground water and asbestos sampling as it relates to nine (9) tracts of land being tracts 1A, 1B, 2A, 2B, 3A, 3B, 4A, 4B, and 4C encompassing approximately 15.587 acres being apportion of Lots 237, 234, 227, 224, 217, 214, 207, and 206 of the Homeville Association Subdivision A located in Peñitas, Hidalgo County, Texas. See the attached Location Map labeled as Exhibit A. The Phase II ESA is not included in this scope of work and would be supplemented under a separate scope of services. The scope of work is outlined below.

**SCOPE OF WORK**

**1.0 Phase I Environmental Site Assessment (ESA)**

L&G's approach for performing the Phase I ESA consists of three tasks: first, a review of the public record and an examination of the history of the property; second, an on-site investigation of the property; and third, preparation of a final report summarizing the findings and recommendations of the assessment. The main focus of this site assessment will be to determine if there are any chemical constituents or hazardous materials on the property. L&G will use the American Society for Testing and Materials (ASTM) Publication E1527-13 as technical guidance for the ESA. L&G will conduct a search of the National Wetlands Inventory database and a field reconnaissance survey for the presence or absence of Section 404 jurisdictional "waters of the US." L&G will review the existing files held by the Texas Archeological Research Laboratory (TARL) and the Texas Historical Commission (THC) to determine if any previously recorded sites or archeological sites occur within or near the property. In addition, L&G will conduct a review of the Natural Diversity Database (NDD) checklist for federal and state listed threatened, endangered, and candidate species that potentially occur in the vicinity of the property.

**1.1 Compilation and Review of Public Records**

This task serves to identify evidence in the public record of activities that may have resulted or could result in contamination or deposition of hazardous materials on the site. Activities to be conducted by L&G include:

- Compilation and review of pertinent public records (e.g., Texas Commission on Environmental Quality, U.S. Environmental Protection Agency, Texas Railroad Commission) regarding past, present and pending enforcement actions and/or investigations at the site and on the adjoining sites.
- Collect and study topographic maps, soil maps, descriptions of soil composition, and hydrology
- Review reasonably obtainable standard historical information to attempt to identify those uses or occupancies that are likely to have led to recognized environmental conditions. Typical historical information that will be reviewed, if obtainable are as follows: aerial photographs, Fire Insurance Maps, city directories, county tax records, topographic maps, etc.
- A government records review check will be conducted for federal, state, or municipal list of contaminated sites.

- Interviews will be conducted with anyone who may have knowledge of the property's prior uses, which would include current and previous owners and neighbors, previous employees, local government officials, etc.

### 1.2 Site Reconnaissance

A site reconnaissance will be performed to inspect for evidence of past and/or current presence of hazardous materials on the site and adjoining sites. In addition, L&G will evaluate any factors in the review of the public record that might be indicative of activities that resulted in hazardous materials being used or deposited on the site or that could result in contamination of the site. The site reconnaissance will include:

- Performance of a detailed physical and visual reconnaissance of every section of the site and adjacent property to observe any signs which may indicate the presence of contaminants on the property and contaminant pathways to the property.
- Photographic documentation of all indicative features and a hand drawn map of the site for inclusion in the final report.

## 2.0 Subsurface Utility Engineering (SUE) – Quality Level A

### 2.1 General

Following references shall be applicable in conjunction with SUE services:

- Standard Guideline for the Collection and Depiction of Existing Subsurface Utility Data, CI/ASCE 38-02 BY American Society of Civil Engineers, Latest Edition.

#### 2.1.1 Levels of SUE

Subsurface Utility Engineering (SUE) is the investigation of underground utilities to help aid in design on a site. There are four quality levels of SUE:

- Quality Level D (Records Research / Data Collection)
- Quality Level C (Above ground survey)
- Quality Level B (Utility Designation)
- Quality Level A (Test Hole / Pot Holing)

##### Quality Level D

Is simply the process of gathering record data (which is not necessarily so simple). This data could be digital records, paper records, internet search, site inspection or just talking to people who are familiar with the site. The available data could be limited and not produce a complete picture of what is onsite. And if the source of some data is unknown or questionable, the completeness and accuracy of the investigation could be compromised. In any event, once the data is collected, it is compiled into a drawing that states the quality level.

##### Quality Level C

Involves the process of surveying the visible utility features, or if they have already been surveyed, checking the surveyed locations for their accuracy. This data is compiled with the Quality Level D data and both levels are labeled accordingly.

Quality Level C data could, and often will, conflict with the Quality Level D data and raise questions as to the locations of some underground utility lines.

#### Quality Level B

Involves designating the underground utilities, for example, by markings provided through an 811 call or by contacting an individual utility company. This data is added to the data collected from Quality Levels D and C. The designated utilities are then surveyed and added to the drawing which can then be identified as representing the results of a Quality Level B investigation.

#### Quality Level A

Involves physically locating the actual utility – often by ‘potholing.’ Once the utility is potholed it is located horizontally and vertically by survey measurements. This location is typically to the top of pipe, which should be noted on the drawing.

The Levels of SUE work build on each other. They can be done in phases or all at the same time. When the drawing of the utility locations is completed it will designate to what quality level each utility line is shown. This will give the designers an idea of the quality of the information they are working which, in turn, will tell them what confidence they can place in the related utility locations.

## 2.2 Standard Terminology

- Quality Level D:  
Information derived from existing records or oral recollections.
- Quality Level C:  
Information obtained by surveying and plotting visible above-ground utility features and by using professional judgment in correlating this information to Quality Level D.
- Quality Level B:  
Information obtained through the application of appropriate surface geophysical methods to determine the existence and approximate horizontal position of subsurface utilities.
- Quality Level A:  
Precise horizontal and vertical location of utilities obtained by the actual exposure and subsequent measurement of subsurface utilities, usually at a specific point.

## 2.3 Utility Coordination

The SUE provider at a minimum shall conduct the following utility coordination to locate existing utilities prior to initiating any field works:

- DIG-TESS Center (800-344-8377 or 214-670-5111)
- AGUA SUD Water Distribution/Wastewater Collection Division
- Coordinate with all Utilities for marking existing utilities as needed
- Coordinate with outside property owners as needed (Right of Entry)
- Comply with applicable City, State, and Local standards for utility coordination

### 2.3.1 Task

- Perform or verify tasks designated for Quality Levels “B”, “C” and “D”
- Select an appropriate method of gathering data that will achieve the accuracies and precision required by the project.
- Excavate test holes in such a manner that protects the integrity of the utilities to be measured:
  - Neatly cut and remove existing pavement material, such that the cut does not exceed 0.10 square meters (1.076 square feet) unless unusual circumstances exist.
  - Coordinate cut with proper entities if in public ROW.
  - Expose the utility using a minimally intrusive excavation (i.e. vacuum excavation). To eliminate the possibility of damaging the utility or its protective coating. Comply with applicable damage prevention laws, permits and specifications, and coordinate with utilities and inspectors, as required.
- Determine the following items:
  - Horizontal and vertical location of the top and/or bottom of the utility referenced to the project survey datum.
  - The elevation of the existing grade over the utility at a test hole referenced to the project survey datum.
  - The outside diameter of the utility and configuration of non-encased, multiconduit systems
  - The utility structure material composition, when reasonably ascertainable
  - The benchmarks and/or project survey datum used to determine elevations
  - The paving thickness and type, where applicable
  - The general soil type and site conditions from visual or physical observation
  - Groundwater elevation, if applicable
  - Observed condition of outside utilities
  - Other pertinent information as is reasonably ascertainable from each test hole site.
- Resolve any differences between depicted Quality Level A data and other quality levels. This may take the form of additional surface geophysical searches or depiction of adjacent or nearby data points at a lower quality level.

## 2.4 Deliverables

All final deliverables shall be sealed and signed by a Texas Professional Engineer. Electronic and hard copy SUE deliverables shall include, but not be limited to the followings:

### 2.4.1 Test Hole Data Sheet

Submit Test Hole data sheet(s) for each test hole containing the following information:

- Date of Work
- Digital sketch of Test Hole with northing and easting in State Plane Coordinates (in grid)
- Digital Sketch Cross Section of pipe as it relates to the existing ground
- Photograph of Test Hole

### 2.4.2 SUE Location Map

A preliminary drawing showing all Test Holes at 1:1 scale in MicroStation format shall be submitted. All utility information must clearly designated in plan-view for quality levels A, B, C, and D.

- A Line Code, shall be used to differentiate between the quality levels
- Color is used to indicate a utility pipe
- Layers or Levels are used to isolate utilities by owner and or quality level
- Quality level "A" must be depicted in a profile or separate data sheet

### 3.0 Surveying

See attachment (Exhibit B-1) Services to be Provided by the Surveyor.

### 4.0 Report Preparation

Upon completion of the above tasks, L&G will provide one (1) original set of a written report documenting the Phase I and SUE findings which will include maps, sources consulted and findings of the historical, transcripts of the interviews, recommendations and findings of the site reconnaissance, etc.; however, will not include the government records search. Two (2) other original sets of the written report will be provided which will include the entire findings including the document records. Unless directed otherwise, only the client will receive the report, and no copies will be distributed without prior approval.

If required, services that would be performed at additional cost that are not included in this Scope are as follows:

- Any sampling, analysis, or any environmental hazard or contaminant (including but not limited to asbestos-containing materials, lead-based paint, or radon).
- Any wetlands delineation.
- Remedial or correction actions.
- Preparation of detailed cost estimates for any Phase II ESA activities.

### 5.0 Contract Management

L&G has conducted a preliminary background search on the project in order to develop a cost proposal for this project. L&G will coordinate with Urban County on a bi-weekly basis to provide updates on the progress of the project. L&G will develop a plan to ensure that the project tasks are performed within the budget and scope of the project. The work plan will include developing a project schedule and coordinating field work associated with subcontractors to ensure that all work is performed on a timely basis and that Quality Assurance and Quality Control (QA/QC) is performed on each task.



HIDALGO COUNTY

LIMITS OF PHASE I

206

207

214

217

224

500'

500'

Diamond Ave

Liberty Blvd

23rd St

60'

60'

227 (2A)

234 (1B)

237 (1A)

238

LIMITS OF SUE

US 83

Expressway 83






LIMITS OF PHASE I

FM 1427

Cindy St

Alma St

**LEGEND**

-  PROP ROW
-  PARCELS
-  SUE LIMITS
-  MAIN ROADS
-  STATE ROADS



1 inch = 500 feet



**PENITAS DRAIN - LOCATION MAP  
ENVIRONMENTAL SITE ASSESSMENT**

**EXHIBIT A**

# EXHIBIT "B-1"

## SERVICES TO BE PROVIDED BY THE SURVEYOR

### SECTION 6 - FIELD SURVEYING AND PHOTOGRAMMETRY (Function Code 150)

Services  
Provided By:  
SURVEYOR COUNTY

- |            |           |   |
|------------|-----------|---|
|            |           | 1. Field Surveying  |
| <u>NO</u>  | <u>NO</u> | <ul style="list-style-type: none"> <li>a. Primary Project Control – 3 to 5 miles spacing<br/>Precision shall be 1 part in 20,000 or better, unless otherwise directed by the District Engineer.               <ul style="list-style-type: none"> <li>(1) Establish horizontal control points</li> <li>(2) Establish vertical control points</li> </ul> </li> </ul> <p style="margin-left: 40px;">NOTE: ALL BEARING AND DISTANCE SHALL BE BASED ON THE STATE PLANE COORDINATE SYSTEM NAD 1983, SOUTH ZONE.</p> <p style="margin-left: 40px;">ALL DISTANCES AND COORDINATES SHALL BE SURFACE AND MAY BE CONVERTED TO GRID BY MULTIPLYING BY A COMBINED SCALE FACTOR OF 0.999960</p>   |
| <u>YES</u> | <u>NO</u> | <ul style="list-style-type: none"> <li>b. Secondary Project Control – As needed for easement cross sections and SUE work. Surveyor shall recover and/or reset H&amp;V Control Points as provided by the Project Engineer Javier Hinojosa Engineering.               <ul style="list-style-type: none"> <li>• No traverse should exceed 25 angle points. Planimetrics shall be 20 ft Lt &amp; Rt from the existing gas easements as per the exhibit provided by the Project Engineer Javier Hinojosa Engineering.</li> <li>• The unadjusted angular error should not exceed 2 seconds per angle, plus 14 seconds.</li> <li>• The unadjusted ratio of precision should be one part in 10,000 or better. (The ratio of precision is the total length of the traverse divided by the total error.)</li> <li>• The unadjusted vertical error should not exceed 0.03 foot per mile of traverse.                   <ul style="list-style-type: none"> <li>(1) Project control base lines based on existing Right of Way Map and existing project alignment by Project Engineer Javier Hinojosa Engineering.</li> </ul> </li> </ul> </li> </ul>   |
| <u>NO</u>  | <u>NO</u> | (2) Photogrammetric ground control  |
| <u>NO</u>  | <u>NO</u> | (a) Establish horizontal control  |
| <u>NO</u>  | <u>NO</u> | (b) Establish vertical control points   |
| <u>NO</u>  | <u>NO</u> | (c) Place and maintain control point targets  |
| <u>YES</u> | <u>NO</u> | <ul style="list-style-type: none"> <li>c. Other Field Surveying               <ul style="list-style-type: none"> <li>(1) <b>The limit of the Topography surveys shall be as per limits of the project as identified by the Hidalgo County Urban County Program on the schematic (EXHIBIT A).</b> Set benchmarks a 1000-ft apart at each end of project limits. This limits include 500 feet East and West of the existing baseline at Diamond Avenue and existing 60 foot gas easement. Provide x, y, z for each Benchmark. The BM's shall be #5 I.R. 2-ft in depth set in concrete. <b>The surveyor shall provide an H&amp;V.</b> The Surveyor will provide a 3-pt reference sketch with ties to the BMs for inclusion to the existing H&amp;V Control Book. Establish benchmark circuit throughout the project with a tolerance of 0.03'/ft per mile error vertically.</li> <li>(2) Complete topographic and cross section survey, data processing, and CADD mapping (2D &amp; 3D) for the limits of the project.</li> <li>(3) Locate all visible utilities, data processing and CADD mapping (2D &amp; 3D) including irrigation and gas lines.</li> <li>(4) Field locate cross culverts, driveway culverts, inverts, irrigation lines, within the project limits, data processing and CADD mapping (2D &amp; 3D).</li> </ul> </li> </ul> |

# EXHIBIT "B-1"

## SERVICES TO BE PROVIDED BY THE SURVEYOR

Services  
 Provided By:  
SURVEYOR COUNTY

- |            |           |   |
|------------|-----------|---|
| <u>YES</u> | <u>NO</u> | c. Other Field Surveying ( <i>continued</i> )<br>(5) Profile and cross section intersecting streets and gas easements for ties into project (500-ft. East and West beyond the existing proposed ROW per Project Engineer Javier Hinojosa Engineering).  |
| <u>YES</u> | <u>NO</u> | (6) Tie to existing underground and overhead utilities (location, elevation and direction.)<br><u>Horizontally</u> – The surveyor shall call the 1-800 number for the utilities to be marked on the ground as well as any city water and sewer lines. He shall tie all visible utility crossings with name, address and Phone #'s of utility companies. The engineer will coordinate with the utility companies and jointly the Surveyor and the Engineer will identify which utilities were missed and need to be tied down. Ground Penetrating Radar techniques to be used to locate abandoned HillCorp gas line.<br><u>Vertically</u> – The surveyor shall identify the existing HillCorp gas lines within the proposed limits. SUE sub-surface utility engineering will come with identification for Level A SUE work. This SUE will be done with a maximum of 8 hydro excavated pot holes to complete the SUE report ( <i>SUE EXHIBIT 1-B</i> ). |
| <u>NO</u>  | <u>NO</u> | (7) Additional Field Surveying as shown below:<br>(a) <u>IRRIGATION LINES</u> – The surveyor will meet with the engineer before he ties down any irrigation lines. The Engineer will provide him the existing Irrigation District Maps and the A&M data of existing irrigation lines that are identified of record. He will follow the sample given to him by the engineer and tie the structures horizontally and vertically and provide Field Books to the engineer.<br>(b) <u>OUTFALLS</u> – The surveyor will provide a complete 2D & 3D File including utilities of the outfall identified on the Hydrologic Map.  |
| <u>NO</u>  | <u>NO</u> | (8) Driveways and Turnouts<br>(a) Inventory commercial entrances, public roads and side streets separately.<br>(b) Obtain centerline station. (Width at ROW, PAV'T and existing radius).<br>(c) Inventory by type (dirt, caliche, gravel or paved). If paved, indicate condition in terms of no patches, has patches or has potholes.<br>(d) Obtain width at R.O.W. line.<br>(e) Obtain elevations at both edges of the driveway or turnout in line with the side drain.  |
| <u>YES</u> | <u>NO</u> | (9) ROW staking to be establish on proposed Drainage Right of Way as indicated in project limits.   |
| <u>YES</u> | <u>NO</u> | (10) Soil core hole staking.  |
| <u>NO</u>  | <u>NO</u> | (11) Determine changes in topography from voids and outdated maps due to development, erosion, etc.   |
| <u>NO</u>  | <u>NO</u> | (12) Profiles of existing drainage facilities.  |
| <u>NO</u>  | <u>NO</u> | (13) Measurement of hydraulic opening under existing bridges.   |
| <u>NO</u>  | <u>NO</u> | (14) Obtain elevations of manholes and valves of utilities  |

# EXHIBIT "B-1"

## SERVICES TO BE PROVIDED BY THE SURVEYOR

Services  
 Provided By:  
SURVEYOR COUNTY

- |            |           |  |
|------------|-----------|--|
| <u>YES</u> | <u>NO</u> | c. Other Field Surveying <i>(continued)</i>  |
| <u>NO</u>  | <u>NO</u> | (15) Provide temporary signs, traffic control, flags, safety equipment, etc.   |
| <u>NO</u>  | <u>NO</u> | (16) Ties to existing bridges railroad rail elevations or culverts that may conflict with new construction.                            |
| <u>NO</u>  | <u>NO</u> | (17) Bridge widening top of deck and/or top of cap elevations at the Profile Grade Line (PGL) and the edges of slab at bent locations. |
| <u>NO</u>  | <u>NO</u> | (18) Inventory signs, mailboxes, and driveways   |
| <u>NO</u>  | <u>NO</u> | (19) Survey controlled data sheets per TxDOT guidelines.   |
| <u>NO</u>  | <u>NO</u> | 2. Photogrammetric Products  |
|            |           | a. Uncontrolled Photography  |
|            |           | (1) Contact Prints   |
|            |           | (2) Mosaics  |
|            |           | (3) Digital ortho plots  |
|            |           | b. Mapping   |
|            |           | (1) Planimetric Maps   |
|            |           | (2) Contour Maps   |
|            |           | (3) Cross Sections   |
|            |           | (4) Profiles   |
|            |           | (5) Digital Terrain Models (DTM)   |



**EXHIBIT "D"**  
ESTIMATED MAN-HOUR BREAKDOWN

Penitas Drain Phase I Environmental Site Assessment

	MANHOURS							TOTAL HOURS	Sub-Contract Amounts	TOTAL LINE ITEM COST
	Senior Project Manager	Senior Engineer	Senior Environmental Planner /Specialist	Environmental Planner/ Specialist II	Environmental Planner/ Specialist I	CADD Operator / GIS Analyst	Admin/ Clerical			
<b>CONTRACT RATE</b>	211.40	175.16	147.98	90.6	78.52	66.44	60.40			
<b>WORK AUTHORIZATION NO. 1</b>										
<b>PHASE I - Environmental Site Assessment for Penitas Drain</b>										
1. Compilation and review of public records				16	16	2		34		\$ 2,838.80
2. Site reconnaissance				4	4			8	\$ 23,635.00	\$ 676.48
3. Subsurface Utility Engineering								0		\$ -
4. Report Preparation				16	16	2		34		\$ 2,838.80
5. Contract Management			24	8	8	2		42		\$ 5,037.96
6.								0		\$ -
7.								0		\$ -
<b>SUB-TOTAL</b>	0	0	24	44	44	6	0	118	\$ 23,635.00	\$ 11,391.44

**Sub-Total Manhours Fee with Subconsultant Fee: \$ 35,026.44**

**DIRECT EXPENSES:**

<u>ENVIRONMENTAL SITE ASSESSMENT</u>	Qty.	
GeoSearch	1	\$ 200.00
Mileage	0.56	per mile \$ 84.00
Document Copies	30	per document \$ 90.00

**Subtotal Direct Expenses Costs: \$ 374.00**

**\* TOTAL PROJECT FEE: \$ 35,400.00**

\*Rounded Fee



## Request for Taxpayer Identification Number and Certification

Give Form to the  
requester. Do not  
send to the IRS.

Print or type See Specific Instructions on page 2.	1 Name (as shown on your income tax return). Name is required on this line; do not leave this line blank. <b>L&amp;G Consulting Engineers, Inc</b>	
	2 Business name/disregarded entity name, if different from above	
	3 Check appropriate box for federal tax classification; check only one of the following seven boxes: <input type="checkbox"/> Individual/sole proprietor or single-member LLC <input type="checkbox"/> C Corporation <input checked="" type="checkbox"/> S Corporation <input type="checkbox"/> Partnership <input type="checkbox"/> Trust/estate <input type="checkbox"/> Limited liability company. Enter the tax classification (C=C corporation, S=S corporation, P=partnership) ▶ _____ Note. For a single-member LLC that is disregarded, do not check LLC; check the appropriate box in the line above for the tax classification of the single-member owner. <input type="checkbox"/> Other (see instructions) ▶ _____	
	4 Exemptions (codes apply only to certain entities, not individuals; see instructions on page 3): Exempt payee code (if any) _____ Exemption from FATCA reporting code (if any) _____ <small>(Applies to accounts maintained outside the U.S.)</small>	
	5 Address (number, street, and apt. or suite no.) <b>2100 W. Expressway 83</b>	Requester's name and address (optional) <b>Urban County Program 427 E. Duranta Ave. Alamo, TX 78516</b>
	6 City, state, and ZIP code <b>Mercedes, TX 78570</b>	
	7 List account number(s) here (optional)	

**Part I Taxpayer Identification Number (TIN)**

Enter your TIN in the appropriate box. The TIN provided must match the name given on line 1 to avoid backup withholding. For individuals, this is generally your social security number (SSN). However, for a resident alien, sole proprietor, or disregarded entity, see the Part I Instructions on page 3. For other entities, it is your employer identification number (EIN). If you do not have a number, see *How to get a TIN* on page 3.

Note. If the account is in more than one name, see the instructions for line 1 and the chart on page 4 for guidelines on whose number to enter.

Social security number																					
<table border="1" style="width: 100%; height: 20px;"> <tr> <td style="width: 10%;"></td> <td style="width: 10%;"></td> <td style="width: 10%;"></td> <td style="width: 10%;"></td> <td style="width: 10%;"></td> <td style="width: 10%;"></td> <td style="width: 10%;"></td> <td style="width: 10%;"></td> <td style="width: 10%;"></td> <td style="width: 10%;"></td> </tr> </table>											<table border="1" style="width: 100%; height: 20px;"> <tr> <td style="width: 10%;"></td> <td style="width: 10%;"></td> <td style="width: 10%;"></td> <td style="width: 10%;"></td> <td style="width: 10%;"></td> <td style="width: 10%;"></td> <td style="width: 10%;"></td> <td style="width: 10%;"></td> <td style="width: 10%;"></td> <td style="width: 10%;"></td> </tr> </table>										
or																					
Employer identification number																					
<table border="1" style="width: 100%; height: 20px;"> <tr> <td style="width: 10%; text-align: center;">7</td> <td style="width: 10%; text-align: center;">4</td> <td style="width: 10%; text-align: center;">-</td> <td style="width: 10%; text-align: center;">3</td> <td style="width: 10%; text-align: center;">0</td> <td style="width: 10%; text-align: center;">0</td> <td style="width: 10%; text-align: center;">7</td> <td style="width: 10%; text-align: center;">9</td> <td style="width: 10%; text-align: center;">2</td> <td style="width: 10%; text-align: center;">8</td> </tr> </table>	7	4	-	3	0	0	7	9	2	8											
7	4	-	3	0	0	7	9	2	8												

**Part II Certification**

Under penalties of perjury, I certify that:

- The number shown on this form is my correct taxpayer identification number (or I am waiting for a number to be issued to me); and
- I am not subject to backup withholding because: (a) I am exempt from backup withholding, or (b) I have not been notified by the Internal Revenue Service (IRS) that I am subject to backup withholding as a result of a failure to report all interest or dividends, or (c) the IRS has notified me that I am no longer subject to backup withholding; and
- I am a U.S. citizen or other U.S. person (defined below); and
- The FATCA code(s) entered on this form (if any) indicating that I am exempt from FATCA reporting is correct.

**Certification Instructions.** You must cross out item 2 above if you have been notified by the IRS that you are currently subject to backup withholding because you have failed to report all interest and dividends on your tax return. For real estate transactions, item 2 does not apply. For mortgage interest paid, acquisition or abandonment of secured property, cancellation of debt, contributions to an individual retirement arrangement (IRA), and generally, payments other than interest and dividends, you are not required to sign the certification, but you must provide your correct TIN. See the instructions on page 3.

**Sign Here**     Signature of U.S. person ▶ *Martha La G. Mauer*     Date ▶ *7/15/15*

**General Instructions**

Section references are to the Internal Revenue Code unless otherwise noted.  
 Future developments. Information about developments affecting Form W-9 (such as legislation enacted after we release it) is at [www.irs.gov/fw9](http://www.irs.gov/fw9).

**Purpose of Form**

An individual or entity (Form W-9 requester) who is required to file an information return with the IRS must obtain your correct taxpayer identification number (TIN) which may be your social security number (SSN), individual taxpayer identification number (ITIN), adoption taxpayer identification number (ATIN), or employer identification number (EIN), to report on an information return the amount paid to you, or other amount reportable on an information return. Examples of information returns include, but are not limited to, the following:

- Form 1099-INT (interest earned or paid)
- Form 1099-DIV (dividends, including those from stocks or mutual funds)
- Form 1099-MISC (various types of income, prizes, awards, or gross proceeds)
- Form 1099-B (stock or mutual fund sales and certain other transactions by brokers)
- Form 1099-S (proceeds from real estate transactions)
- Form 1099-K (merchant card and third party network transactions)

- Form 1098 (home mortgage interest), 1098-E (student loan interest), 1098-T (tuition)
- Form 1099-C (canceled debt)
- Form 1099-A (acquisition or abandonment of secured property)

Use Form W-9 only if you are a U.S. person (including a resident alien), to provide your correct TIN.

If you do not return Form W-9 to the requester with a TIN, you might be subject to backup withholding. See *What is backup withholding?* on page 2.

By signing the filled-out form, you:

- Certify that the TIN you are giving is correct (or you are waiting for a number to be issued).
- Certify that you are not subject to backup withholding, or
- Claim exemption from backup withholding if you are a U.S. exempt payee. If applicable, you are also certifying that as a U.S. person, your allocable share of any partnership income from a U.S. trade or business is not subject to the withholding tax on foreign partners' share of effectively connected income, and
- Certify that FATCA code(s) entered on this form (if any) indicating that you are exempt from the FATCA reporting, is correct. See *What is FATCA reporting?* on page 2 for further information.

**Certification  
Regarding Debarment, Suspension and Ineligibility**

As is required by the Federal Regulations Implementing Executive Order 12549, Debarment and Suspension, 45 CFR Part 76, Government-wide Debarment and Suspension, the applicant certifies, to the best of his or her knowledge and belief, that both it and its principals:

- a. Are not presently debarred, suspended, proposed for debarment, declared ineligible, or voluntarily excluded from participation in this transaction by any federal department or agency;
- b. Have not within a three-year period preceding this bid proposal and/or application been convicted of or had a civil judgment rendered against them for commission of fraud or a criminal offense in connection with obtaining, attempting to obtain, or performing a public (federal, state, or local) transaction or contract under a public transaction, violation of federal or state antitrust statutes or commission of embezzlement, theft, forgery, bribery, falsification or destruction of records, making false statements, or receiving stolen property;
- c. Are not presently indicted for or otherwise criminally or civilly charged by a government entity with commission of any of the offenses enumerated herein; and
- d. Have not within a three-year period preceding this bid proposal and/or application had one or more public transactions terminated for cause or default.

Signature: \_\_\_\_\_  
Print Name: Jacinto Garza, P.E.  
Title: CEO/President  
Telephone Number: 956-565-9813  
Date: July 15, 2015

If the bidder is unable to certify to all of the statements in this Certification, such bidder should attach an explanation to this proposal.

Hidalgo County  
Arturo Guajardo Jr.  
County Clerk  
Edinburg, TX 78540



70201402553253

Instrument Number: 2014-2553253

Recorded On: October 06, 2014

As  
Recording

Parties:

To

Billable Pages: 1  
Number of Pages: 2

Comment: CIQ

**\*\* Examined and Charged as Follows: \*\***

Recording	26.00
Total Recording:	26.00

\*\*\*\*\* THIS PAGE IS PART OF THE INSTRUMENT \*\*\*\*\*  
Any provision herein which restricts the Sale, Rental or use of the described REAL PROPERTY  
because of color or race is invalid and unenforceable under federal law.

**File Information:**

Document Number: 2014-2553253  
Receipt Number: 1472744  
Recorded Date/Time: October 06, 2014 08:57A

**Record and Return To:**

JACINTO GARZA  
ORIGINAL RETURNED TO CUSTOMER  
MERCEDES TX 78570

User / Station: E Castillo - Cash Station 17



STATE OF TEXAS  
COUNTY OF HIDALGO

I hereby certify that this instrument was FILED in the File Number sequence on the date/time  
printed hereon, and was duly RECORDED in the Official Records of Hidalgo County, Texas

Arturo Guajardo Jr.  
County Clerk  
Hidalgo County, TX

# CONFLICT OF INTEREST QUESTIONNAIRE

# FORM CIQ

For vendor or other person doing business with local governmental entity

This questionnaire reflects changes made to the law by H.B. 1491, 80th Leg., Regular Session. This questionnaire is being filed in accordance with Chapter 178, Local Government Code by a person who has a business relationship as defined by Section 178.001(1-a) with a local governmental entity and the person meets requirements under Section 178.008(a).

By law this questionnaire must be filed with the records administrator of the local governmental entity not later than the 7th business day after the date the person becomes aware of facts that require the statement to be filed. See Section 178.008, Local Government Code.

A person commits an offense if the person knowingly violates Section 178.008, Local Government Code. An offense under this section is a Class C misdemeanor.

### OFFICE USE ONLY

Date Received

2553253

1 Name of person who has a business relationship with local governmental entity.

Jacinto Garza, P.E. L&G Consulting Engineers, Inc. / dba L&G Engineering

2  Check this box if you are filing an update to a previously filed questionnaire.

(The law requires that you file an updated completed questionnaire with the appropriate filing authority not later than the 7th business day after the date the originally filed questionnaire becomes incomplete or inaccurate.)

3 Name of local government officer with whom filer has employment or business relationship.

\_\_\_\_\_  
Name of Officer

This section (item 3 including subparts A, B, C & D) must be completed for each officer with whom the filer has an employment or other business relationship as defined by Section 178.001(1-a), Local Government Code. Attach additional pages to this Form CIQ as necessary.

A. Is the local government officer named in this section receiving or likely to receive taxable income, other than investment income, from the filer of the questionnaire?

Yes  No

B. Is the filer of the questionnaire receiving or likely to receive taxable income, other than investment income, from or at the direction of the local government officer named in this section AND the taxable income is not received from the local governmental entity?

Yes  No

C. Is the filer of this questionnaire employed by a corporation or other business entity with respect to which the local government officer serves as an officer or director, or holds an ownership of 10 percent or more?

Yes  No

D. Describe each employment or business relationship with the local government officer named in this section.

4 \_\_\_\_\_  
Signature of person doing business with the governmental entity  
JACINTO GARZA

October 3, 2014

\_\_\_\_\_  
Date



**PART 2. ESTIMATED COST**

The estimated cost for services under this Work Authorization is \$ \_\_\_\_\_. This amount is based upon the costs outlined in the Estimated Cost Proposal attached hereto as EXHIBIT "D".

**PART 3. PAYMENT**

Compensation and payment to the Engineer for the services established under this Work Authorization shall be made in accordance with Article 6 of the Agreement.

**PART 4. FUNDING**

This Work Authorization No. 1 shall be funded through funding source: Account No. \_\_\_\_\_ Requisition Number \_\_\_\_\_ (MUST BE INCLUDED AFTER CC APPROVAL)

**PART 5. PERIOD OF SERVICE**

This Work Authorization shall become effective on the date of final acceptance of the parties hereto, and terminate upon completion of scopes of the work authorization.

**PART 6. RESPONSIBILITIES AND OBLIGATIONS**

This Authorization does not waive the parties' responsibilities and obligations provided under the Agreement.

**PART 7. ACKNOWLEDGEMENT AND CONFIRMATION**

Acknowledgement and confirmation by Hidalgo County \_\_\_\_\_, Commissioner \_\_\_\_\_ as to content and detail of this Work Authorization No. 1.

**HIDALGO COUNTY**

BY: \_\_\_\_\_

**PART 8. ACCEPTANCE AND APPROVAL**

This Work Authorization is hereby accepted, approved by Hidalgo County Commissioners' Court on \_\_\_\_\_ as indicated below and effective as of \_\_\_\_ day of \_\_\_\_\_, 20\_\_.

**THE ENGINEER:**

**THE OWNER:**

**HIDALGO COUNTY**

-----  
By: Jacinto Garza, P.E.  
President

-----  
By: Ramon Garcia, County Judge

**ATTEST:**

-----  
By: Arturo Guajardo, Jr., County Clerk

**LIST OF ATTACHMENTS**

- EXHIBIT "A" - Service to be provided by the Owner
- EXHIBIT "B" - Services to be provided by the Engineer
- EXHIBIT "C" - Work Schedule
- EXHIBIT "D" - Fee Schedule

**EXHIBIT "F"**

**Supplemental Agreement Form**

THE STATE OF TEXAS   §  
  §  
COUNTY OF HIDALGO   §

**SUPPLEMENTAL AGREEMENT NO. \_\_\_\_\_**  
**TO AGREEMENT FOR PROFESSIONAL SERVICES**

This **SUPPLEMENTAL AGREEMENT** is made pursuant to the terms and conditions of Article 8 of the Agreement made by and between **HIDALGO COUNTY**, acting herein by and through the **Commissioner's Court**, hereinafter called the "Owner", and \_\_\_\_\_, Professional Engineers of, \_\_\_\_\_, Texas, hereinafter called "Engineer".

WITNESSETH

WHEREAS, the Owner and the Engineer executed the Agreement on the \_\_\_\_ day of \_\_\_\_\_ 20\_\_\_\_ concerning engineering for \_\_\_\_\_ (hereinafter referred to as the "Project"); and,

WHEREAS, Article \_\_\_\_ of the Agreement, (article title), establishes \_\_\_\_\_; and,

WHEREAS, it has become necessary to amend the contract to

\_\_\_\_\_  
\_\_\_\_\_

**A. AGREEMENT**

NOW THEREFORE, premises considered, the Owner and the Engineer agree that said Agreement is amended as follows:

- I. Article \_\_\_\_\_ of the Agreement, (article title), is revised to

\_\_\_\_\_  
\_\_\_\_\_  
\_\_\_\_\_  
\_\_\_\_\_  
\_\_\_\_\_

All other provisions are unchanged and remain in full force and effect.

IN WITNESS WHEREOF, the Engineer and the Owner have caused this Supplemental Agreement to the Agreement for Professional Services to be executed as of the \_\_\_\_\_ day of \_\_\_\_\_, 20\_\_.

THE ENGINEER:  
ENGINEER

BY: \_\_\_\_\_

THE OWNER:  
HIDALGO COUNTY

BY: \_\_\_\_\_

Ramon Garcia, County Judge

LIST OF ATTACHMENTS  
(as required)

SAMPLE

# EXHIBIT G

## CERTIFICATE OF LIABILITY INSURANCE

DATE (MM/DD/YYYY)  
07/10/2016

THIS CERTIFICATE IS ISSUED AS A MATTER OF INFORMATION ONLY AND CONFERS NO RIGHTS UPON THE CERTIFICATE HOLDER. THIS CERTIFICATE DOES NOT AFFIRMATIVELY OR NEGATIVELY AMEND, EXTEND OR ALTER THE COVERAGE AFFORDED BY THE POLICIES BELOW. THIS CERTIFICATE OF INSURANCE DOES NOT CONSTITUTE A CONTRACT BETWEEN THE ISSUING INSURER(S), AUTHORIZED REPRESENTATIVE OR PRODUCER, AND THE CERTIFICATE HOLDER.

IMPORTANT: If the certificate holder is an ADDITIONAL INSURED, the policy(ies) must be endorsed. If SUBROGATION IS WAIVED, subject to the terms and conditions of the policy, certain policies may require an endorsement. A statement on this certificate does not confer rights to the certificate holder in lieu of such endorsement(s).


<b>PRODUCER</b> The Risk Specialty Group LLC 1601 Woodway Drive Suite 300 East Houston TX 77060  <b>INSURED</b> L&G Consulting Engineers, Inc. dba L&G Engineering 2100 W. Expressway 03 Mesquite TX 76070	<b>CONTACT NAME</b> (City, St., Zip) (713) 662-1800 FAX (713) 613-6411 E-MAIL Address: haldore@riskpecialtygroup.com  INSURED(S) AFFECTING COVERAGE INSURER A: Valley Forge Insurance Company 20508 INSURER B: Continental Casualty Insurance Co. 20443 INSURER C: Genral Insurance Co. 10933 INSURER D: INSURER E:
--	--

COVERAGES CERTIFICATE NUMBER: REVISION NUMBER:

THIS IS TO CERTIFY THAT THE POLICIES OF INSURANCE LISTED BELOW HAVE BEEN ISSUED TO THE INSURED NAMED ABOVE FOR THE POLICY PERIOD INDICATED. NOTWITHSTANDING ANY REQUIREMENT, TERM OR CONDITION OF ANY CONTRACT OR OTHER DOCUMENT WITH RESPECT TO WHICH THIS CERTIFICATE MAY BE ISSUED OR MAY PERTAIN, THE INSURANCE AFFORDED BY THE POLICIES DESCRIBED HEREIN IS SUBJECT TO ALL THE TERMS, EXCLUSIONS AND CONDITIONS OF SUCH POLICIES. LIMITS SHOWN MAY HAVE BEEN REDUCED BY PAID CLAIMS.

TYPE OF INSURANCE	ADDRESS (City, St., Zip)	POLICY NUMBER	POLICY EFF. DATE (MM/DD/YYYY)	POLICY EXP. DATE (MM/DD/YYYY)	LIMITS
<b>A</b> GENERAL LIABILITY <input checked="" type="checkbox"/> COMMERCIAL GENERAL LIABILITY <input type="checkbox"/> CLAIMS-MADE <input checked="" type="checkbox"/> OCCUR  <input type="checkbox"/> GEN'L AGGREGATE LIMIT APPLIES PER POLICY <input checked="" type="checkbox"/> PRO-SELF <input type="checkbox"/> LOG		6006026030	07/10/2016	07/10/2016	EACH OCCURRENCE \$1,000,000 DAMAGE TO RENTED PREMISES (Per occurrence) \$100,000 MED EXP (Per occurrence) \$0,000 PERSONAL & ADVERTISING \$1,000,000 GENERAL AGGREGATE \$2,000,000 PRODUCTS - COMPLETED \$2,000,000
<b>B</b> AUTOMOBILE LIABILITY <input type="checkbox"/> ANY AUTO ALLOWED AUTOS <input type="checkbox"/> SERVICED AUTOS <input type="checkbox"/> NON-OWNED AUTOS <input type="checkbox"/> HOME AUTOS <input type="checkbox"/>					COVERED STOLEN \$ BODILY INJURY (Persons) \$ BODILY INJURY (Per accident) \$ PROPERTY DAMAGE (Per occurrence) \$ \$
<b>B</b> UMBRELLA LIAB <input checked="" type="checkbox"/> EXCESS LIAB <input checked="" type="checkbox"/> OCCUR <input type="checkbox"/> CLAIMS-MADE MED <input checked="" type="checkbox"/> RETENTION 10,000		6006026010	07/10/2016	07/10/2016	EACH OCCURRENCE \$2,000,000 AGGREGATE \$2,000,000 \$
<b>A</b> WORKERS COMPENSATION AND EMPLOYERS' LIABILITY <input type="checkbox"/> ANY PROPRIETARY EXECUTIVE OFFICER/EMPLOYEE EXCLUDED (See policy for details) <input type="checkbox"/> RESUBS/SHORT OPERATIONS below	N/A	0016926031	07/23/2016	07/23/2016	<input checked="" type="checkbox"/> STATUTE <input type="checkbox"/> OTHER EL EACH ACCIDENT \$1,000,000 EL DISEASE - CAE/ML/CL \$1,000,000 EL DISEASE - POLY/LINE \$1,000,000
<b>C</b> Professional Liability "claims made"		HPM-TP-00108-01	07/10/2016	07/10/2016	Each Claim Limit \$2,000,000 Aggregate Limit \$2,000,000

DESCRIPTION OF OPERATIONS (LOCATION) & VEHICLES (Attach AGORD 101, Additional Remarks Schedule, if more space is required)  
 Hidalgo County is automatically included as additional insured on the General Liability & Automobile policies and provided with blanket waiver of subrogation in their favor on General Liability, Automobile & Workers Compensation as required by written contract.

<b>CERTIFICATE HOLDER</b> Hidalgo County 2025 Business Hwy 201 Edinburg, TX 78539	<b>CANCELLATION</b> SHOULD ANY OF THE ABOVE DESCRIBED POLICIES BE CANCELLED BEFORE THE EXPIRATION DATE THEREOF, NOTICE WILL BE DELIVERED IN ACCORDANCE WITH THE POLICY PROVISIONS. AUTHORIZED REPRESENTATIVE 
--	--

# EXHIBIT G



## CERTIFICATE OF LIABILITY INSURANCE

DATE (MM/DD/YYYY)  
7/10/2015

THIS CERTIFICATE IS ISSUED AS A MATTER OF INFORMATION ONLY AND CONFERS NO RIGHTS UPON THE CERTIFICATE HOLDER. THIS CERTIFICATE DOES NOT AFFIRMATIVELY OR NEGATIVELY AMEND, EXTEND OR ALTER THE COVERAGE AFFORDED BY THE POLICIES BELOW. THIS CERTIFICATE OF INSURANCE DOES NOT CONSTITUTE A CONTRACT BETWEEN THE ISSUING INSURER(S), AUTHORIZED REPRESENTATIVE OR PRODUCER, AND THE CERTIFICATE HOLDER.

IMPORTANT: If the certificate holder is an ADDITIONAL INSURED, the policy(ies) must be endorsed. If SUBROGATION IS WAIVED, subject to the terms and conditions of the policy, certain policies may require an endorsement. A statement on this certificate does not confer rights to the certificate holder in lieu of such endorsement(s).

<b>PRODUCER</b> RUBY CASAS INSURANCE AGENCY 702 N Glosner Blvd Edinburg, TX 78541	<b>CONTACT</b> PHONE: (956) 383-8141 FAX: (956) 278-3246 Address: rubycasas@rubycasasinsurance.com																		
<b>INSURED</b> L&G CONSULTING ENGINEERS, INC DBA L&G ENGINEERING 2100 W EXPRESSWAY 03 MERCEDES, TX 78570	<table border="1"> <tr> <td>INSURER A</td> <td>TRUCK INSURANCE EXCHANGE</td> <td>21709</td> </tr> <tr> <td>INSURER B</td> <td>FARMERS INSURANCE EXCHANGE</td> <td>21652</td> </tr> <tr> <td>INSURER C</td> <td>MID CENTURY INSURANCE COMPANY</td> <td>21687</td> </tr> <tr> <td>INSURER D</td> <td></td> <td></td> </tr> <tr> <td>INSURER E</td> <td></td> <td></td> </tr> <tr> <td>INSURER F</td> <td></td> <td></td> </tr> </table>	INSURER A	TRUCK INSURANCE EXCHANGE	21709	INSURER B	FARMERS INSURANCE EXCHANGE	21652	INSURER C	MID CENTURY INSURANCE COMPANY	21687	INSURER D			INSURER E			INSURER F		
INSURER A	TRUCK INSURANCE EXCHANGE	21709																	
INSURER B	FARMERS INSURANCE EXCHANGE	21652																	
INSURER C	MID CENTURY INSURANCE COMPANY	21687																	
INSURER D																			
INSURER E																			
INSURER F																			

COVERAGES: CERTIFICATE NUMBER: REVISION NUMBER:

THIS IS TO CERTIFY THAT THE POLICIES OF INSURANCE LISTED BELOW HAVE BEEN ISSUED TO THE INSURED NAMED ABOVE FOR THE POLICY PERIOD INDICATED, NOTWITHSTANDING ANY REQUIREMENT, TERM OR CONDITION OF ANY CONTRACT OR OTHER DOCUMENT WITH RESPECT TO WHICH THIS CERTIFICATE MAY BE ISSUED OR MAY PERTAIN, THE INSURANCE AFFORDED BY THE POLICIES DESCRIBED HEREIN IS SUBJECT TO ALL THE TERMS, EXCLUSIONS AND CONDITIONS OF SUCH POLICIES. LIMITS SHOWN MAY HAVE BEEN REDUCED BY PAID CLAIMS.

TYPE OF INSURANCE	POLICY NUMBER	POLICY EFF DATE (MM/DD/YYYY)	POLICY EXP DATE (MM/DD/YYYY)	LIMITS
COMMERCIAL GENERAL LIABILITY <input type="checkbox"/> CLAIMS-MADE <input type="checkbox"/> OCCUR GENL AGGREGATE LIMIT APPLIES PER: <input type="checkbox"/> POLICY <input type="checkbox"/> PRO-JECT <input type="checkbox"/> LOC OTHER:				EACH OCCURRENCE \$ DAMAGE TO RENTED PREMISES (if occurrence) \$ MED EXP (Any cos paid) \$ PERSONAL AND ADV INURY \$ GENERAL AGGREGATE \$ PRODUCTS - OCCUP ACC \$ \$
AUTOMOBILE LIABILITY <input checked="" type="checkbox"/> ANY/AUTO <input type="checkbox"/> ALL OWNED AUTOS <input checked="" type="checkbox"/> HIRE/AUTO <input type="checkbox"/> SCHEDULED AUTOS <input type="checkbox"/> NON-OWNED AUTOS	605850541	07/19/2015	07/19/2016	COMBINED SINGLE LIMIT (if accident) \$ 1,000,000 BODILY INJURY (if accident) \$ BODILY INJURY (if medical) \$ PROPERTY DAMAGE (if accident) \$ \$
UMBRELLA LMB EXCESS LMB DED <input type="checkbox"/> RETENTION \$ WORKERS COMPENSATION AND EMPLOYERS LIABILITY AIR, RAIL, MOTOR VEHICLE, WATER, AND SPACE OPERATIONAL EXCLUSION DESCRIPTION OF OPERATIONS below				EACH OCCURRENCE \$ AGGREGATE \$ \$ EL EACH ACCIDENT \$ EL DISEASE - EA EMPLOYEE \$ EL DISEASE - POLICY LIMIT \$

DESCRIPTION OF OPERATIONS / LOCATIONS / VEHICLES (ACORD 101, Appraisal Report Schedule, may be attached here separate is required)  
 HIDALGO COUNTY IS AUTOMATICALLY INCLUDED AS ADDITIONAL INSURED ON THE AUTOMOBILE POLICY AND PROVIDED WITH BLANKET WAIVER OF SUBROGATION IN THEIR FAVOR ON THE AUTOMOBILE AS REQUIRED BY WRITTEN CONTRACT.

<b>CERTIFICATE HOLDER</b> HIDALGO COUNTY 2802 S BUSINESS HWY 281 EDINBURG, TX 78539	<b>CANCELLATION</b> SHOULD ANY OF THE ABOVE DESCRIBED POLICIES BE CANCELLED BEFORE THE EXPIRATION DATE THEREOF, NOTICE WILL BE DELIVERED IN ACCORDANCE WITH THE POLICY PROVISIONS. AUTHORIZED REPRESENTATIVE 
--	--