

Zimbra

victor.gallardo@co.hidalgo.tx.us

Vera Rd

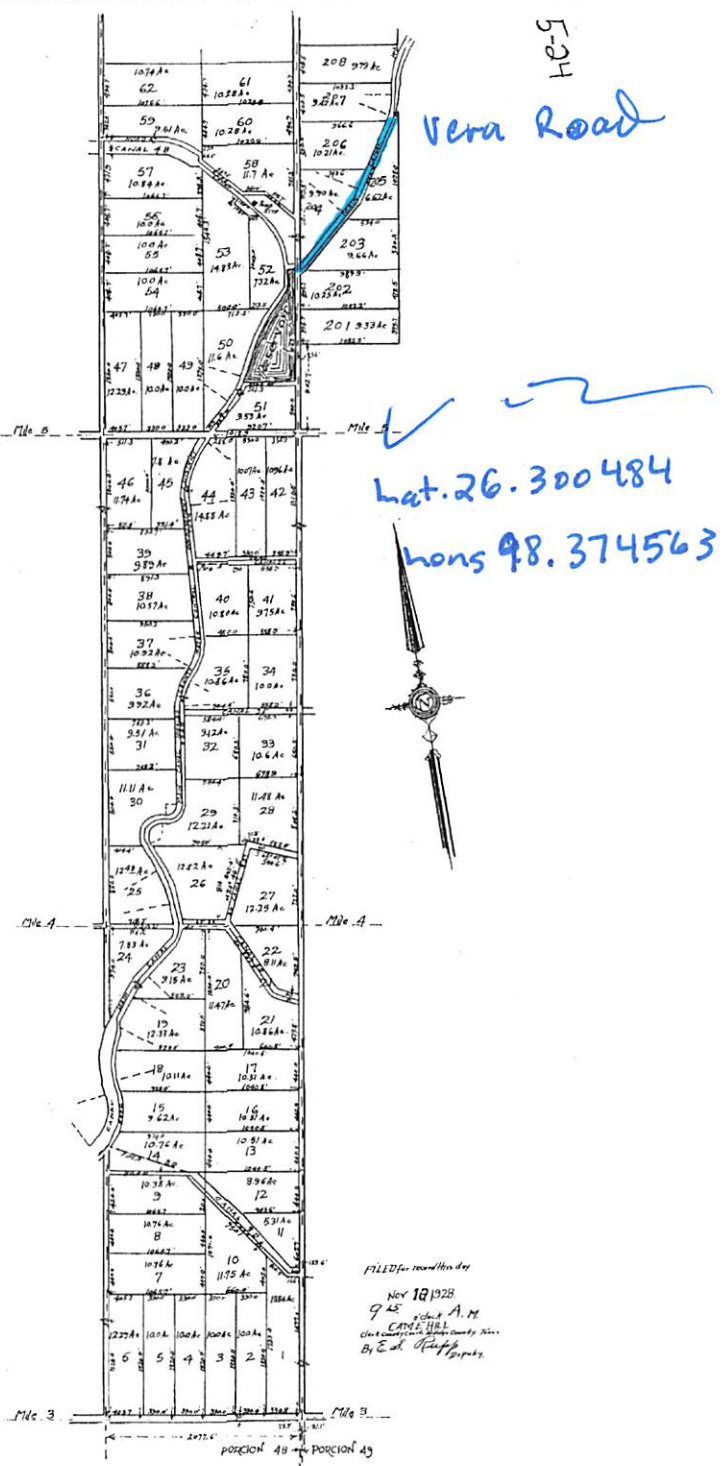
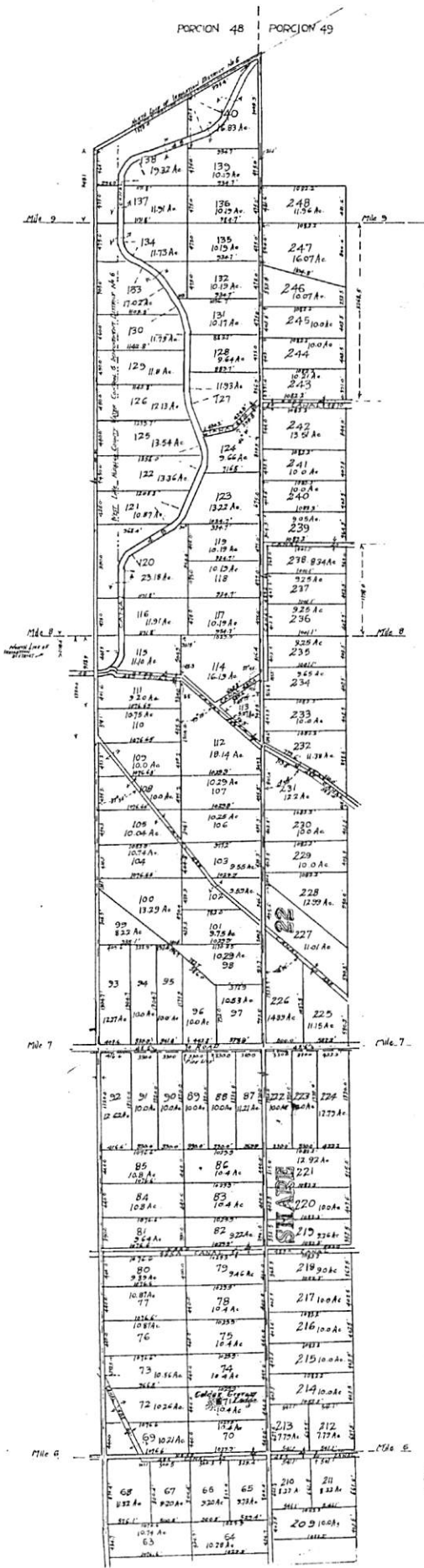
From : Raul Madero <rmadero@lrgvdc911.org>

Mon, Nov 09, 2015 10:29 AM

Subject : Vera Rd**To :** victor gallardo <victor.gallardo@co.hidalgo.tx.us>

There is no conflict with the name Vera Rd. There is no other road in Hidalgo County listed as Vera Rd.

Raul Madero, Planner II
LRGVDC 9-1-1
1912 Joe Stephens Ave Ste A
Weslaco, TX 78596
956-682-3481



MAP
NICK DORRING SUBDIVISION #21

1583.7 ACRES ON A PORTION OF THE EAST SIDE OF PORCION 48 NICOLA'S LAMORA ORIGINAL GRANTEE; A STRIP 289 FEET WIDE ALONG A PART OF THE WEST SIDE OF PORCION 49 CONTAINING 22.41 ACRES AND SHARE 22 CONTAINING 530 ACRES IN THE AGREED PARTITION OF PORCION 49 BERNIO ZAMORA ORIGINAL GRANTEE

HIDALGO COUNTY TEXAS

SCALE: 1" = 400'
 OCT 23 1928
 CARD & PARKS, ENGINEERS

I, R. D. Parks, a surveyor duly certified and qualified under the laws of the State of Texas, do hereby certify that the foregoing map of the subdivision of the land described in the title hereof was prepared by me and that the same is a true and correct copy of the original map as the same appears on file in my office, and that the same was filed for record in the County Clerk's office of Hidalgo County, Texas, on the 18th day of November, 1928.

R. D. Parks
 Surveyor

Witness my hand and seal, this 18th day of November, A. D. 1928.

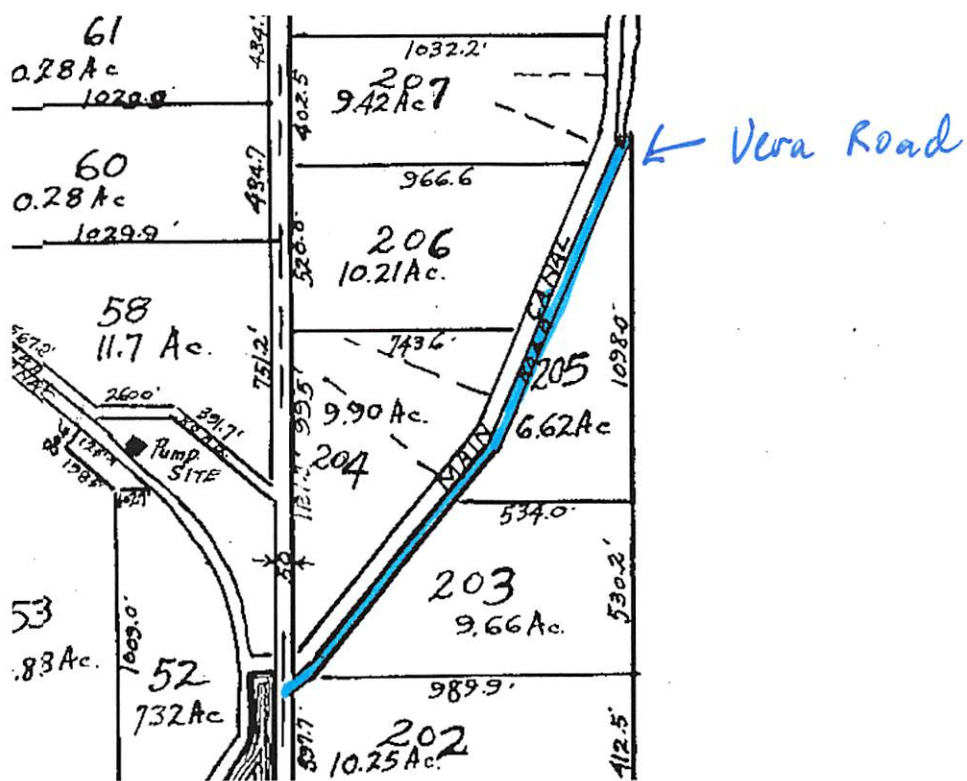
STATE OF TEXAS
 COUNTY OF HIDALGO
 I, *John G. [Signature]*, County Clerk of the County of Hidalgo, Texas, do hereby certify that the foregoing map of the subdivision of the land described in the title hereof was filed for record in my office on the 18th day of November, 1928, and that the same is a true and correct copy of the original map as the same appears on file in my office.

John G. [Signature]
 County Clerk

My Commission expires January 1, 1927.

Recorded Nov 16, 1928
 at 4:45 o'clock P.M.

5-174





ly that the foregoing map of THE NICK DOFRANCO Co. SUBDIVISION No. 1, being 15877 Acres off a portion of the East
 side of a strip 289 feet wide along a part of the West side of Section 49 containing 21 1/4 Acres and Share 22
 of Section 49, Foribio Zamora, Original Grantee Hidalgo County Texas, is a true and correct plat of said lands as
 of November 1928

5th day of November, A. D. 1928

Notary Public in and for Hidalgo County Texas.

V. A. Ramon
 V. A. Ramon
 Surveyor

of the above described lands and acting through Nick Doffing, Resident and attested by L. H. Ramey, Clerk Texas
 out of THE NICK DOFRANCO Co. SUBDIVISION No. 1, and do hereby dedicate to the use of the public the roads and streets
 ss through, over and under same, rights of way and easements for water mains, sewer mains, irrigation mains, and
 with power to alienate grant and convey said easements to such parties as we desire. We Nick Doffing Co.
 AND SEAL THIS 12th DAY OF NOVEMBER 1928 By Nick Doffing
 President

Before me, a Notary Public in and for Hidalgo County, State of Texas on this day
 personally appeared Nick Doffing known to me to be the person whose name is subscribed
 to the foregoing instrument and acknowledged to me that he executed the same for the
 purpose and consideration therein expressed and in capacity therein stated.
 GIVEN UNDER MY HAND AND SEAL OF OFFICE THIS 12 DAY OF NOVEMBER 1928
 Notary Public Hidalgo State of Texas

To Whom It May Concern:

8/25/2015

I Arnulfo Cuate, gave my permission to mr Rogelio Vera
To register the street with the name that he wants to. Located
at Doffing y mille 5 ½ Mission Texas.

Arnulfo Cuate
Arnulfo Cuate

Date: 8/27/2015

To Whom It May Concern :

I Rogelio Vera, am requesting to name a County Road located 5 ½ miles north FM 492 more particularly described as Nick Doffing #1 Subdivision N3.62 AC, Lot 205 Exc 0.62 AC For H/S 3AC Net Mission, Tx. I spoke with my neighbor Arnulfo Cuate and he has no objection to naming the road Vera Brothers Road. I, also have a signed letter stating to name the road Vera Brothers Road.

For any other questions please feel free to call me @ 956-309-7746

A handwritten signature in blue ink, appearing to read 'Rogelio Vera', is written over a horizontal line. The signature is stylized and cursive.

Rogelio Vera