



PLANNING DEPARTMENT

Rev. 06-03-15

County of Hidalgo

Main Office
1304 South 25th Street
Edinburg, Texas 78542
956-318-2840
956-318-2844

Precinct No.1 Substation
1902 Joe Stephens Ave.
Weslaco, TX 78596
956-968-4734
956-973-7850

Precinct No.3 Substation
2401 N. Moorefield Rd.
Mission, TX 78572
956-205-7045
956-205-7049

T.J. Arredondo, CFM
Director of Planning

Precinct 1 2 3 4

Application No: 1-14261

HIDALGO COUNTY CERTIFICATE OF WATER SERVICE AVAILABILITY UNDER TEXAS LOCAL GOVT. CODE SECTION 232.029(c)(2)

Upon the application of:

Name: Berito Lopez

Address: 824 Ebanco Dr
Edcouch, TX
78538

Phone: (956) 272-7033

Approved by Environmental Health:	Temporary Service	Final Service
	Authorized Signature	Authorized Signature
Inspection/Permit No:		
Date Approved:	/ /	/ /

Water Supplier: North Alamo

Utility Provider: M.V.E.C. AEP

Account/ESI No.: N/A
 Temporary Pole Permanent Service

who is the person requesting utility service to subdivided land ("land") described as follows:

George Lookingbill #2 Lot #14

[Insert the lot and block number in recorded subdivision, address, or description in deed, etc]

and who has submitted to the court an affidavit as required by Local Govt. Code Sec. 232.029 (f), on _____, 20____, the Hidalgo County Commissioners Court approved the issuance of this certificate stating as follows (strike through the statement that does not apply)

The land was not subdivided after September 1, 1995, and water service is available within 750 feet of the land.

-OR-

The land was not subdivided after September 1, 1995, and water service is available more than 750 feet from the subdivided land and the extension of water service to the land may be feasible, subject to a final determination by the water service provider.

J. Annally
Planning Department Authorized Signature

Hidalgo County Judge

Date

ATTEST:

Hidalgo County Clerk

Date

Chapter 232 Texas LGC Application

APPLICATION NO: 1-14261 Jan. 3, 2017

COUNTY OF HIDALGO PLANNING DEPARTMENT 1902 JOE STEPHENS WESLACO TX 78596 TEL 968-4724 FAX 447-8612

Propose 344170 L5460-02-000-0014-00

[1] OWNER: LOPEZ, LEONARDO LOPEZ, MARIA DOLORES 16341 HUNTERS GREEN DR CONROE, TEXAS 77303 Telephone No. 363-5176

[7] LEGAL DESC./NAME OF SUBDIVISION LOOKINGBILL, GEORGE #2 LOT 14

LOCATION: 0 MILE 19 & MILE 4

[2] CONTRACTOR: SELF

[8] SEWAGE: EXIST

[3] WATER SYSTEM: N AL

[9] CONSTRUCTION TYPE: META

[4] PURPOSE OF APPLICATION: MOBILE HOMES 44-MOBILE HOMES

[10] EST. COST OF CONST.: \$6,000

[5] SIZE OF STRUCTURE: 1,008 Sq. Ft.

[11] SPECIAL FLOOD HAZARD AREA: YES NO

[6] USE OF BUILDING: MOBILE HOME ZONEX-44

Special Conditions: No construction allowed over any easements. MUST COMPLY W/ COUNTY SETBACKS FRONT 40' SIDES 6' REAR 15'

FOR COUNTY USE ONLY APPLICATION FEES

Johanna Vallejo 1/3/2017 Prepared by Date

OTHER TOTAL AMOUNT \$30.00

Leonel Najera 12/27/2016 Approved by Date

Light [X] Water [X] Flood Zone: NO Panel No. /Suffix: 03500 Pct: 1 Community No.: 480334 Certification of Elevation Required: YES NO BFE

Francisco Lopez 1/3/17 Signature of Owner or Applicant Date

- A. Setbacks front, side & rear shall be in any deed restrictions. B. No more than one single family residence per lot. C. Applicant shall comply with all of the plat and/or deed restrictions and requirements affecting the lot. D. Permit fee shall be doubled for construction commencing or structures moved in prior to obtaining a permit. E. Applicant/owner states that no structures exist on this tract of land. If found in violation, permit may be revoked.

[NOTICE]

SEPARATE PERMITS ARE REQUIRED FOR SEPTIC TANKS. THIS PERMIT BECOMES NULL AND VOID IF WORK OR CONSTRUCTION AUTHORIZED IS NOT COMMENCED WITHIN 6 MONTHS. OR IF CONSTRUCTION OR WORK IS SUSPENDED OR ABANDONED FOR A PERIOD OF ONE YEAR AT ANYTIME AFTER WORK IS COMMENCED.

I HEREBY CERTIFY THAT I HAVE READ AND EXAMINED THIS APPLICATION AND KNOW THE SAME TO BE TRUE AND CORRECT. ALL PROVISIONS OF LAWS AND REGULATIONS GOVERNING THIS TYPE OF WORK WILL BE COMPLIED WITH WHETHER SPECIFIED HEREIN OR NOT. THE GRANTING OF A PERMIT DOES NOT PRESUME TO GIVE AUTHORITY TO OR CANCEL THE PROVISIONS OF ANY OTHER STATE OR LOCAL LAW REGULATING CONSTRUCTION OR THE PERFORMANCE OF CONSTRUCTION.

AFFIDAVIT OF FACT

THE STATE OF TEXAS }

COUNTY OF HIDALGO }

BEFORE ME, the undersigned, a Notary Public in and for said county, State of Texas
On this day personally appeared **Leonardo Lopez & Maria D Lopez** Depos and says that:

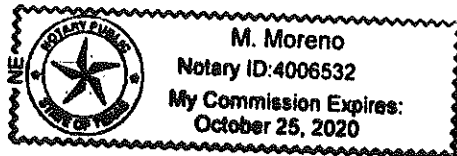
We, Leonardo Lopez & Maria D Lopez with this affidavit acknowledge that Benito Lopez has full authority to apply for a development application at the property located at Lot Fourteen (14), George Lookingbill Subdivision No. 2 Hidalgo County Texas and to submit this application with the Hidalgo County Planning Department. With this affidavit, I am indemnifying Hidalgo County and its employees should any negative consequence take place as a result of my authorization to allow Benito Lopez to apply for a permit with Hidalgo County.

Leonardo Lopez
LEONARDO LOPEZ

Maria D Lopez
MARIA D LOPEZ

STATE OF TEXAS
COUNTY OF HIDALGO

THIS INSTRUMENT WAS ACKNOWLEDGED BEFORE ME ON THE 21st DAY OF DECEMBER
2016 BY THE SAID LEONARDO LOPEZ AND MARIA D LOPEZ



M. Moreno
NOTARY PUBLIC OF TEXAS
10.25.20
MY COMMISSION EXPIRES

NOTICE OF CONFIDENTIALITY RIGHTS: IF YOU ARE A NATURAL PERSON, YOU MAY REMOVE OR STRIKE ANY OF THE FOLLOWING INFORMATION FROM THIS INSTRUMENT BEFORE IT IS FILED FOR RECORD IN THE PUBLIC RECORDS: YOUR SOCIAL SECURITY NUMBER OR YOUR DRIVER'S LICENSE NUMBER.

WARRANTY DEED WITH VENDOR'S LIEN

Date: AUGUST 10, 2007

Grantors: JOSE GUADALUPE MUNOZ AND WIFE, AURORA T. MUNOZ

Grantor's Mailing Address:

10900 Porvenir Street
Mercedes, Texas 78570
Hidalgo County, Texas

Grantee: LEONARDO LOPEZ AND WIFE, MARIA DOLORES LOPEZ

Grantee's Mailing Address:

2406 North Frazier Street, No. 36
Conroe, Texas 77303
Montgomery County, Texas

Consideration:

A note of even date executed by Grantees and payable to the order of Grantor in the principal amount of NINE THOUSAND AND NO HUNDREDTHS DOLLARS (\$9,000.00). The note is secured by a first and superior vendor's lien and superior title retained in this deed and by a first-lien Deed Of Trust of even date from Grantee to MICHAEL R. SALINAS, trustee.

Property (Including Any Improvements):

All of Lot Fourteen (14), George Lookingbill Subdivision, No. 2, Hidalgo County, Texas, according to the map or plat thereof recorded in the office of the County Clerk of Hidalgo County, Texas, reference to which is hereby made for all purposes.

Reservations And Exceptions To Conveyance And Warranty

All of Record.

Grantor, for the Consideration and subject to the Reservations from Conveyance and the Exceptions to Conveyance and Warranty, grants, sells, and conveys to Grantees the Property, together with all and singular the rights and appurtenances thereto in any way belonging, to have and to hold it to Grantee and Grantee's heirs, successors, and assigns forever. Grantor binds Grantor and Grantor's heirs and successors to warrant and forever defend all and singular the Property to Grantee and

Grantee's heirs, successors, and assigns against every person whomsoever lawfully claiming or to claim the same or any part thereof, except as to the Reservations from Conveyance and the Exceptions to Conveyance and Warranty.

As a material part of the Consideration for this deed, Grantor and Grantee agree that Grantee is taking the Property "AS IS" with any and all latent and patent defects and that there is no warranty by Grantor that the Property has a particular financial value or is fit for a particular purpose. Grantee acknowledges and stipulates that Grantee is not relying on any representation, statement, or other assertion with respect to the Property condition but is relying on Grantee's examination of the Property. Grantee takes the Property with the express understanding and stipulation that there are no expressed or implied warranties except for limited warranties of title set forth in this deed.

When the context requires, singular nouns and pronouns include the plural.

Jose G Munoz

JOSE GUADALUPE MUNOZ

Aurora T Munoz

AURORA T. MUNOZ

STATE OF TEXAS §

§

COUNTY OF HIDALGO §

BEFORE ME, the undersigned, a Notary Public, on this day personally appeared JOSE GUADALUPE MUNOZ AND WIFE, AURORA T. MUNOZ, known to me to be the person whose name is subscribed to the foregoing instrument and acknowledged to me that they have executed the same for purposes and consideration therein expressed.

GIVEN UNDER MY HAND AND SEAL this 10th day of August 2007.


Relie Mireles

Notary Public, State of Texas

My Commission Expires: 09/02/08

AFTER RECORDING RETURN TO:

MICHAEL R. SALINAS
Attorney At Law
302A West Third Street
Mercedes, Texas 78570





PLANNING DEPARTMENT

Rev. 06-03-15

County of Hidalgo

Main Office
1304 South 25th Street
Edinburg, Texas 78542
956-318-2840
956-318-2844

Precinct No.1 Substation
1902 Joe Stephens Ave.
Weslaco, TX 78596
956-968-4734
956-973-7850

Precinct No.3 Substation
2401 N. Moorefield Rd.
Mission, TX 78572
956-205-7045
956-205-7049

T.J. Arredondo, CFM
Director of Planning

Precinct 1 2 3 4

Application No: 1-14235

HIDALGO COUNTY CERTIFICATE OF WATER SERVICE AVAILABILITY UNDER TEXAS LOCAL GOVT. CODE SECTION 232.029(c)(2)

Upon the application of:

Name: María Del Rosario Contreras

Address: 7708 Chaparral Rd
Weslaco, TX
78596

Phone: (956) 684-4250

Approved by Environmental Health:	Temporary Service	Final Service
	Authorized Signature	Authorized Signature
Inspection/Permit No:		
Date Approved:	/ /	/ /

Water Supplier: North Alamo Water

Utility Provider: M.V.E.C. AEP

Account/ESI No.: 188194-002
 Temporary Pole Permanent Service

who is the person requesting utility service to subdivided land ("land") described as follows:

Adam Tract PT 1102

[Insert the lot and block number in recorded subdivision, address, or description in deed, etc]

and who has submitted to the court an affidavit as required by Local Govt. Code Sec. 232.029 (f), on _____, 20____, the Hidalgo County Commissioners Court approved the issuance of this certificate stating as follows (strike through the statement that does not apply)

The land was not subdivided after September ~~1~~ 1995, and water service is available within 750 feet of the land.

-OR-

The land was not subdivided after September 1, 1995, and water service is available more than 750 feet from the subdivided land and the extension of water service to the land may be feasible, subject to a final determination by the water service provider.

Johanna Valles
Planning Department Authorized Signature

Hidalgo County Judge

Date

ATTEST:

Hidalgo County Clerk

Date



PLANNING DEPARTMENT

Rev. 06-03-15

County of Hidalgo

Main Office
1304 South 25th Street
Edinburg, Texas 78542
956-318-2840
956-318-2844

Precinct No.1 Substation
1902 Joe Stephens Ave.
Weslaco, TX 78596
956-968-4734
956-973-7850

Precinct No.3 Substation
2401 N. Moorefield Rd.
Mission, TX 78572
956-205-7045
956-205-7049

T.J. Arredondo, CFM
Director of Planning

Application No: 1-14735

Precinct 1 2 3 4

AFFIDAVIT TO APPLY TO THE COUNTY OF HIDALGO FOR CERTIFICATE OF WATER SERVICE AVAILABILITY UNDER TEXAS LOCAL GOVT. CODE SECTION 232.029(c)(2)

[Note: To be eligible, the land must not have been subdivided after September 1, 1995.]

THE STATE OF TEXAS §
COUNTY OF HIDALGO §

BEFORE ME, the undersigned authority, on this day personally appeared

Ma Del Rosario Contreras

Known to me [or proved to me in the oath of TX ID 22688906 or through
(description of federal or state government ID card with photograph and signature)],
who swore on oath that the following two statements are true:

1. "I am requesting utility service to the following described land:

Farm Tract 1102, Block ^{or} 130, Adams Tract Sub."

[Insert the lot and block number in recorded subdivision, address, or description in deed, etc]

2. "The land described above has been sold or conveyed to me."

AND [strike through the statement below that does not apply]

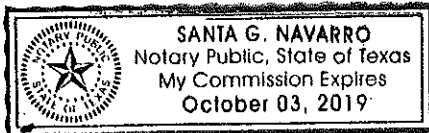
~~3A. "The land was not sold or conveyed to me by the Subdivider or the subdivider's agent after September 1, 1995."~~

-OR-

3B. "The land was on August 31, 1999, located in the extraterritorial jurisdiction of a municipality as determined by Local Govt. Code Chapter 42; and the land was not sold or conveyed to me by the Subdivider or the subdivider's agent after September 1, 1999."

Ma Del Rosario Contreras (Signature)

SUBSCRIBED AND SWORN TO before me on December 15, 2016, to certify which, witnesses my hand and seal of office.



Santa G. Navarro
NOTARY PUBLIC IN AND FOR
THE STATE OF TEXAS

Chapter 232 Texas LGC Application

APPLICATION NO:
1-14235
Dec. 15, 2016

COUNTY OF HIDALGO
PLANNING DEPARTMENT
1902 JOE STEPHENS WESLACO TX 78596
TEL 968-4724 FAX 447-8612

Prop ID# SA4954

A0800-00-000-1102-31

[1] OWNER: CONTRERAS, MARIA DEL
ROSARIO
2217 MILE 14 1/2 N
DONNA, TEXAS 78537
Telephone No. 684-4250

[7] LEGAL DESC./NAME OF SUBDIVISION
ADAMS TRACT TR 8 BNG W278.78'-
E698'-S156.25' FT 1102 1.0AC G
R 0.91AC NET

LOCATION: 0 FM 1015 & MILE 12 1/2

[2] CONTRACTOR: SELF

[8] SEWAGE: EXIST

[3] WATER SYSTEM: N AL

[9] CONSTRUCTION TYPE: META

[4] PURPOSE OF APPLICATION: MOBILE HOMES
44-MOBILE HOMES

[10] EST. COST OF CONST.: \$6,500

[5] SIZE OF STRUCTURE: 240 Sq. Ft.

[11] SPECIAL FLOOD HAZARD AREA: YES
 NO

[6] USE OF BUILDING: MOBILE HOME ZONE X-44

Special Conditions: No construction allowed over any easements.
MUST COMPLY W/ COUNTY SETBACKS FRONT 50'
SIDES 6' REAR 15'

FOR COUNTY USE ONLY APPLICATION FEES

OTHER _____
TOTAL AMOUNT \$30.00

Light [X] Water [X]

Flood Zone: NO
Panel No. /Suffix: 04500 Pct: 1

Community No.: 480284

Certification of Elevation
Required: YES NO BFE

- A. Setbacks front, side & rear shall be in any deed restrictions.
- B. No more than one single family residence per lot.
- C. Applicant shall comply with all of the plat and/or deed restrictions and requirements affecting the lot.
- D. Permit fee shall be doubled for construction commencing or structures moved in prior to obtaining a permit.
- E. Applicant/owner states that no structures exist on this tract of land. If found in violation, permit may be revoked.

John Anna Vallejo
Prepared by

12/15/2016
Date

Gilbert Pecina
Approved by

12/14/2016
Date

Rosalb. Contreras
Signature of Owner or Applicant

12/15/2016
Date

[NOTICE]

SEPARATE PERMITS ARE REQUIRED FOR SEPTIC TANKS. THIS PERMIT BECOMES NULL AND VOID IF WORK OR CONSTRUCTION AUTHORIZED IS NOT COMMENCED WITHIN 6 MONTHS. OR IF CONSTRUCTION OR WORK IS SUSPENDED OR ABANDONED FOR A PERIOD OF ONE YEAR AT ANYTIME AFTER WORK IS COMMENCED.

I HEREBY CERTIFY THAT I HAVE READ AND EXAMINED THIS APPLICATION AND KNOW THE SAME TO BE TRUE AND CORRECT. ALL PROVISIONS OF LAWS AND REGULATIONS GOVERNING THIS TYPE OF WORK WILL BE COMPLIED WITH WHETHER SPECIFIED HEREIN OR NOT. THE GRANTING OF A PERMIT DOES NOT PRESUME TO GIVE AUTHORITY TO OR CANCEL THE PROVISIONS OF ANY OTHER STATE OR LOCAL LAW REGULATING CONSTRUCTION OR THE PERFORMANCE OF CONSTRUCTION.

Prepared by the State Bar of Texas for use by lawyers only
Revised 10-85.
1985 by the State Bar of Texas

WARRANTY DEED
(Long Form)

Roberto Contreras

Date: April 16th, 2012

Grantor: RAMIRO SARABIA and wife LEONOR G. SARABIA

Grantor's Mailing Address: 105 BUDDY LN, DUDLEY, WAYNE COUNTY, NC 28333 - 7103

Grantee: MARIA DEL ROSARIO CONTRERAS-MENA

Grantee's Mailing Address: 2217 MILE 14 1/2 N, DONNA, HIDALGO COUNTY, TX 78537-0000

Consideration: Ten and NO/100 dollars (\$10.00) and other valuable considerations.

Property (including any improvements):

Being 1.000 acre of land situated in Hidalgo County, Texas, and being out of Farm Tract 1102, Block 130, Adams Tract Subdivision as per map recorded in Volume 2, page 35 of the Hidalgo County Map Records, and said 1.000 acre tract being particularly described by metes and bounds as follows:

BEGINNING at a 1/2-inch iron rod set on the south line of said Farm Tract 1102 for the southeast corner of said tract herein described, said iron rod bears West, 419.22 feet from the southeast corner of said Farm Tract 1102;

THENCE West, 278.78 feet, with the south line of said Farm Tract 1102 to a 1/2-inch iron rod set for the southwest corner of said tract herein described;

THENCE North, 156.25 feet, with a line that is parallel to the east line of said Farm Tract 1102 to a 1/2-inch iron rod set for the northwest corner of said tract herein described;

THENCE East, 278.78 feet, with a line that is parallel to the south line of said Farm Tract 1102 to a 1/2-inch iron rod set for the northeast corner of said tract herein described;

THENCE South, 156.25 feet, with a line that is parallel to the east line of said Farm Tract 1102 to the POINT OF BEGINNING and containing 1.000 acre of land more or less.

Reservations from Conveyance and Exceptions to Conveyance and Warranty:

This deed is subject to all easements, restrictions, covenants, and other instruments of record.

- A. Subject to oil and gas leases of record, if any.
- B. Subject to rights of way of record, if any.
- C. Subject to visible and apparent easement of record, if any.

Grantor, for the consideration and subject to the reservations from conveyance and exceptions to conveyance and warranty, grants, sells, and conveys to Grantee all of Grantor's interest in the property, together with all and singular the rights and appurtenances thereto in any way belonging, to have and to hold it to Grantee and Grantee's heirs, successors, and assigns forever. Grantor binds Grantor and Grantor's heirs, executors, administrators, and successors to warrant and forever defend all and singular the property to Grantee and Grantee's heirs, executors, administrators, successors, and assigns against every person whomsoever lawfully claiming or to

claim the same or any part thereof, except as to the reservations from conveyance and exceptions to conveyance and warranty.

When the context requires, singular nouns and pronouns include the plural.
NO TITLE EXAMINATION WAS REQUESTED IN CONNECTION WITH THE PREPARATION OF THIS DOCUMENT, NOR WAS ANY MADE. THE PREPARER EXPRESSES NO OPINION ON TITLE TO THIS PROPERTY.

Grantee assumes all ad valorem taxes due on the property for the current year.

Ramiro Sarabia
Ramiro Sarabia

Leonor Sarabia
Leonor S. Sarabia

This instrument was prepared based on information furnished by the parties, and no independent title search has been made.


STATE OF North Carolina

COUNTY OF Wayne

This instrument was acknowledged before me on April 25, 2012, by RAMIRO SARABIA and wife LEONOR G. SARABIA.

Betty A. Lamer
Notary Public, State of North Carolina

My commission expires: 02/22/2013



13

WARRANTY DEED
(Long Form)

Date: December 8, 1993

DOC# 357656

Grantor: MARIA F. GARCIA

Grantor's Mailing Address (including county): Route 1, Box 78-A, Mercedes, Hidalgo County, Texas
78570

Grantee: RAMIRO SARABIA and wife, LEONOR G. SARABIA

Grantee's Mailing Address (including county): 3032 S. C. R. 198, Fremont, Sandusky County, Ohio
43420

Consideration: TEN AND NO/100 Dollars (\$10.00) and other valuable considerations

Property (including any improvements):

Being 1.000 acre of land situated in Hidalgo County, Texas, and being out of Farm Tract 1102, Block 130, Adams Tract Subdivision as per map recorded in Volume 2, Page 35 of the Hidalgo County Map Records, and said 1.000 acre tract being more particularly described by metes and bounds as follows:

BEGINNING at a 1/2-inch iron rod set on the south line of said Farm Tract 1102 for the southeast corner of said tract herein described, said iron rod bears West, 419.22 feet from the southeast corner of said Farm Tract 1102;

THENCE West, 278.78 feet, with the south line of said Farm Tract 1102 to a 1/2-inch iron rod set for the southwest corner of said tract herein described;

THENCE North, 156.25 feet, with a line that is parallel to the east line of said Farm Tract 1102 to a 1/2-inch iron rod set for the northwest corner of said tract herein described;

THENCE East, 278.78 feet, with a line that is parallel to the south line of said Farm Tract 1102 to a 1/2-inch iron rod set for the northeast corner of said tract herein described;

THENCE South, 156.25 feet, with a line that is parallel to the east line of said Farm Tract 1102 to the POINT OF BEGINNING and containing 1.000 acre of land more or less.

XXXXXXXXXXXXXXXXXXXXXXXXXXXX
Property (including any improvements)

Reservations from and Exceptions to Conveyance and Warranty:

- A. Subject to oil and gas leases of record, if any.
- B. Subject to rights of way of record, if any.
- C. Subject to visible and apparent easements of record, if any.

XXXXXXXXXXXXXXXXXXXXXXXXXXXX

XXXXXXXXXXXXXXXXXXXXXXXXXXXX

Grantor, for the consideration and subject to the reservations from and exceptions to conveyance and warranty, grants, sells, and conveys to Grantee the property, together with all and singular the rights and appurtenances thereto in any wise belonging, to have and hold it to Grantee, Grantee's heirs, executors, administrators, successors, or assigns forever. Grantor binds Grantor and Grantor's heirs, executors, administrators, and successors to warrant and forever defend all and singular the property to Grantee and Grantee's heirs, executors, administrators, successors, and assigns against every person whomsoever lawfully claiming or to claim the same or any part thereof, except as to the reservations from and exceptions to conveyance and warranty.

When the context requires, singular nouns and pronouns include the plural.

NO TITLE EXAMINATION WAS REQUESTED IN CONNECTION WITH THE PREPARATION OF THIS DOCUMENT, NOR WAS ANY MADE. THE PREPARER EXPRESSES NO OPINION ON TITLE TO THIS PROPERTY.

WITNESS MY HAND IN EDINBURG, Hidalgo County, Texas on this the 8th day of December, 1993 by MARIA F. GARCIA.


Maria F. Garcia

MARIA F. GARCIA

(Acknowledgment)

STATE OF TEXAS
COUNTY OF HIDALGO

This instrument was acknowledged before me on the 8th day of December, 1993
by MARIA F. GARCIA



Sylvia E. De La Rosa

Notary Public, State of Texas

Notary's name (printed): Sylvia E. De La Rosa
Notary's commission expires: May 14, 1996

(Corporate Acknowledgment)

STATE OF TEXAS
COUNTY OF

This instrument was acknowledged before me on the _____ day of _____, 19____,
by _____
of _____
a _____ corporation, on behalf of said corporation.

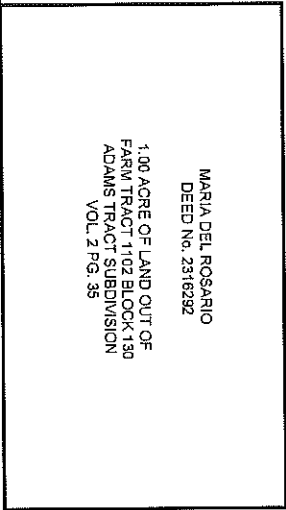
Notary Public, State of Texas
Notary's name (printed):
Notary's commission expires:

AFTER RECORDING RETURN TO:
Mr. and Mrs. Ramiro Sarabia
3032 S. C. R. 198
Fremont, Ohio 43420

PREPARED IN THE LAW OFFICE OF:
Hon. Lionel Perez
State Bar No. 15777300
101 North 10th/P. O. Box 899
Edinburg, Texas 78540
210/381-9803



NORTH 156.25



EAST 278.78

MARIA DEL ROSARIO
DEED No. 2316292
1.00 ACRE OF LAND OUT OF
FARM TRACT 1102 BLOCK 130
ADAMS TRACT SUBDIVISION
VOL. 2 PG. 35

WEST 278.78

SOUTH 156.25

P.O.B.

WEST 419.22

S.W. CORNER
FT 1102

Handwritten scribbles and marks at the bottom left of the page.