



HIDALGO COUNTY PLANNING DEPARTMENT

1304 SOUTH 25TH STREET
EDINBURG TEXAS 78539
Tel. 956-318-2840 Fax. 956-318-2844

T.J. Arredondo, CFM
Director of Planning

HIDALGO COUNTY COMMISSIONERS COURT MEETING

DATE: 5-16-2017

PROPOSED RANCHITO MIO SUBDIVISION, PRECINCT No. 3.

ENGINEER: PABLO SOTO, JR. P.E. DEVELOPER: HECTOR RODRIGUEZ

PRELIMINARY APPROVAL FINAL APPROVAL FINAL APPROVAL WITH FINANCIAL GUARANTEE WITH VARIANCE

NUMBER OF LOTS: 2 *SINGLE FAMILY *MULTI-FAMILY COMMERCIAL INSTITUTIONAL

LOCATION DESCRIPTION: SOUTH SIDE OF LUCKY "I" STREET APPROXIMATELY 600.00 FEET EAST OF MOOREFIELD ROAD.

SUBDIVISION LIES WITHIN THE: ETJ of MISSION and was approved administratively by said City.

DRAINAGE REPORT WAS APPROVED BY HCDD#1: ON 1-20-2017 PROPERTY LIES WITHIN FLOOD ZONE: "C" AS PER FEMA.

DRAINAGE DESIGN: DRAINAGE WILL BE PROVIDED BY REGRADING THE ROAD SIDE DITCH FRONTING THE SUBDIVISION.

ROAD R.O.W. DEDICATION: NO DEDICATION OF R.O.W. IS REQUIRED BY THIS PLAT.

H.C.R.O.W. PRELIMINARY APPROVAL DATE: 5-4-2017 By, VICTOR GALLARDO, PCT. 3 R.O.W. AGENT

H.C.H.D. PRELIMINARY APPROVAL DATE: 5-12-2017 By, Environmental Health Division Manager

SEWER SYSTEM: OSSF & SOIL ANALYSIS WERE CONDUCTED BY: ANICETO IZAGUIRRE

WATER SERVICE PROVIDER: SWSC LINE SIZE: 8" LOCATION: NORTH SIDE OF LUCKY "I" STREET

H.C.E.O.C. PRELIMINARY APPROVAL DATE: 5-12-2017 : By MARTIN RAMIREZ Environmental Compliance Coordinator

SMALL CONSTRUCTION

The applicant has submitted the required small construction site notice as per Part II, Section E of the TPDES General Permit for Construction Activities (TXR150000) along with a copy of the Erosion Control Plan for the proposed project.

PRELIMINARY APPROVAL FROM THE
HIDALGO COUNTY COMMISSIONERS COURT ON: _____

STAFF RECOMMENDS: **Preliminary Approval** subject to comments and future recommendations by planning,

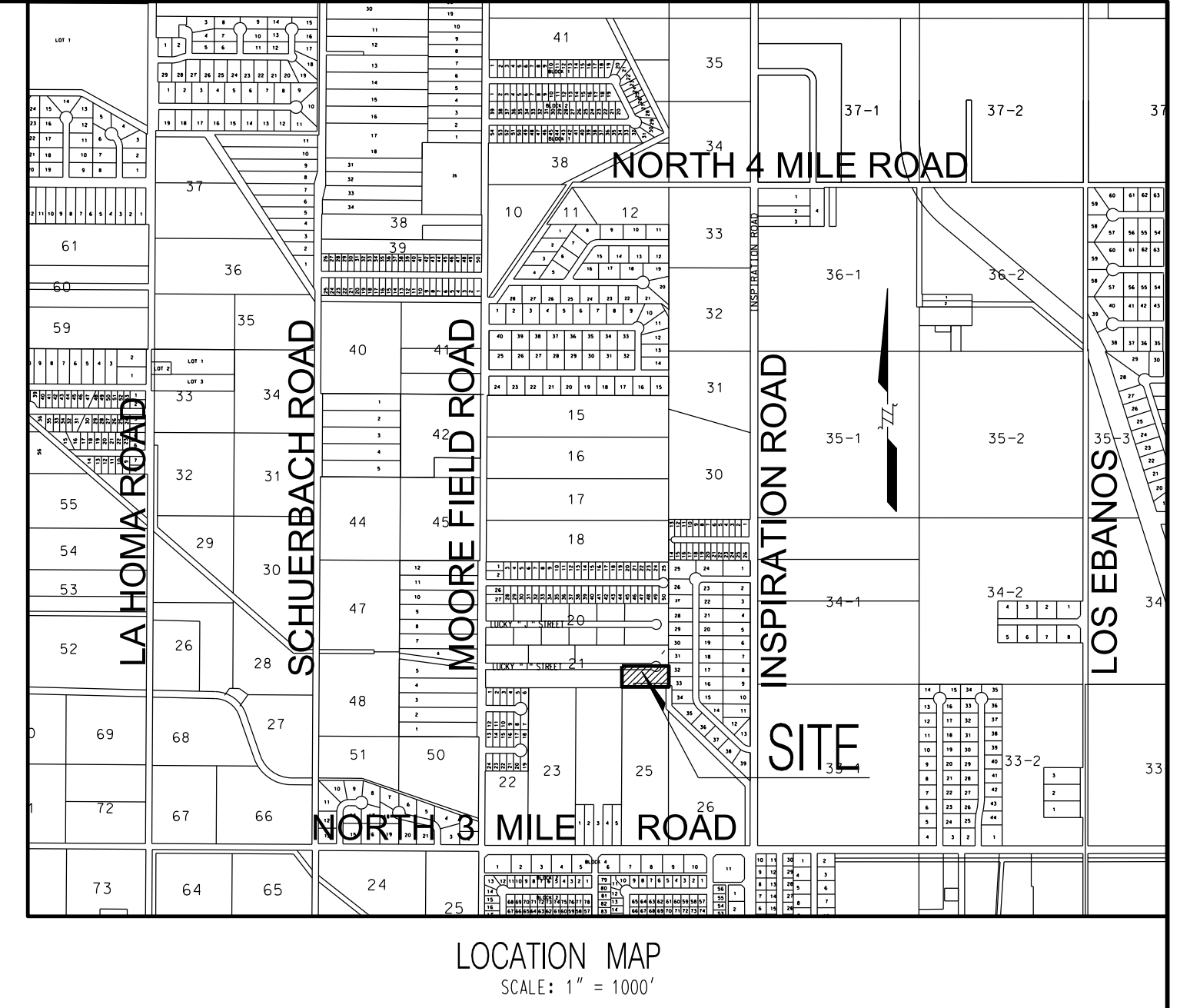
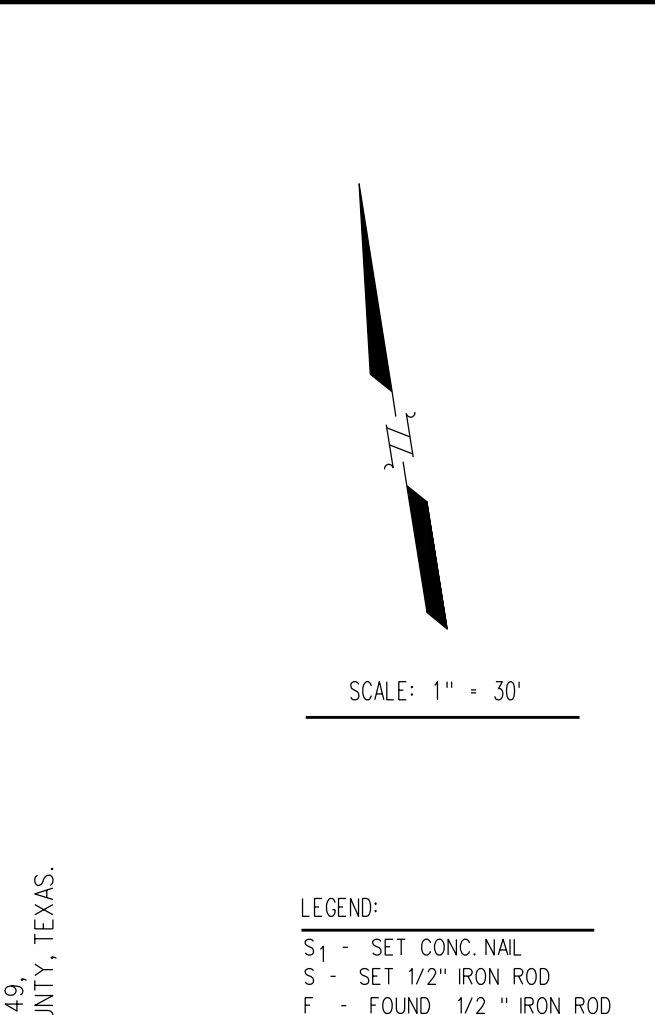
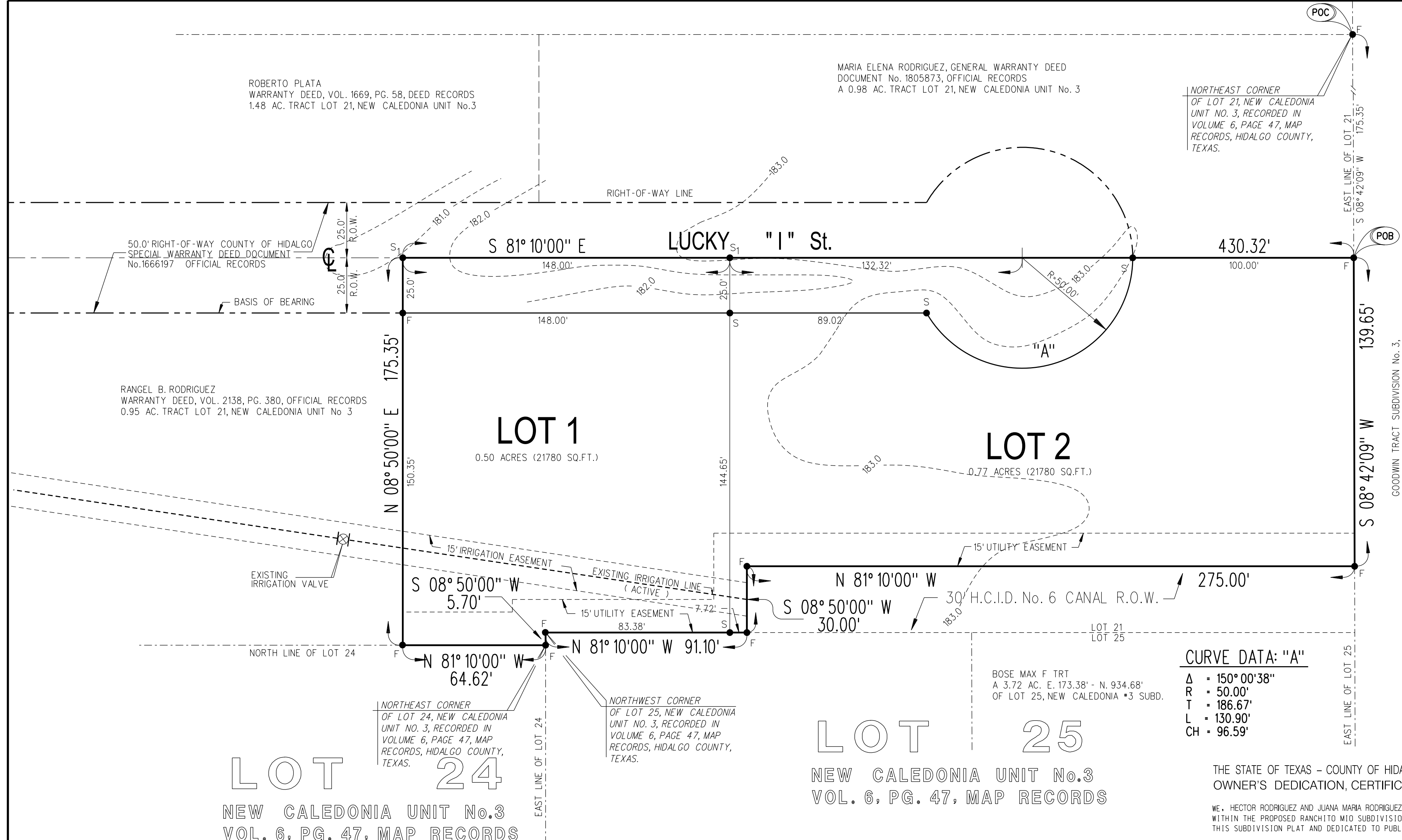
Other departments and the approval of the City of MISSION.

Final Approval subject to recommendations other departments

Final Approval with financial guarantee.

This subdivision plat has been reviewed and complies with the Hidalgo County Subdivision Rules,

** Texas Water Development Board Model Subdivision Rules and The Texas Local Government Code.*



- GENERAL SUBDIVISION PLAT NOTES:**
- FLOOD ZONE STATEMENT: FLOOD ZONE DESIGNATION: ZONE "C". AREAS OF MINIMAL FLOODING COMMUNITY-PANEL NO. 480334 0400C MAP REVISED: NOVEMBER 16, 1982. THE AREAS WITHIN THE DRAINAGE EASEMENT AND THE STREET RIGHT-OF-WAY ARE OUT OF THE 100-YEAR FLOOD PLAIN. COMMUNITY-PANEL NO. 480334 0400C MAP REVISED: NOVEMBER 16, 1982 OF THE FEDERAL EMERGENCY MANAGEMENT AGENCY MAPS FOR HIDALGO COUNTY, TEXAS AND THE LOCAL FLOOD-PLAIN ADMINISTRATOR IDENTIFIES NO AREAS WITHIN THE RESIDENTIAL HOUSING WITHIN ANY AREA OF THE SUBDIVISION THAT IS IN THE 100-YEAR FLOOD PLAIN IS PROHIBITED UNLESS THE HOUSING QUALIFIES FOR INSURANCE UNDER THE NATIONAL FLOOD INSURANCE ACT OF 1968 (42 U.S.C. SECTION 4001 THROUGH 4127).
 - SETBACK: FRONT: 25.00 FEET OR EASEMENT WHICHEVER IS GREATER. REAR: 15.00 FEET OR EASEMENT WHICHEVER IS GREATER OR AS NOTED. SIDE: 6.00 FEET OR EASEMENT WHICHEVER IS GREATER OR AS NOTED.
 - GENERAL NOTE FOR SINGLE FAMILY RESIDENCE: NO MORE THAN ONE-SINGLE FAMILY DETACHED DWELLING SHALL BE LOCATED ON EACH LOT. APPLICATIONS FOR CONSTRUCTION ARE REQUIRED PRIOR TO OCCUPYING THE LOT.
 - MINIMUM FINISH FLOOR NOTE: MINIMUM FINISH FLOOR ELEVATION SHALL BE 18" ABOVE TOP OF ASPHALT OR 18" ABOVE NATURAL GROUND, WHICHEVER IS GREATER. AN ELEVATION CERTIFICATE MAY BE REQUIRED FOR LOTS LOCATED OUTSIDE A DESIGNATED FLOOD ZONE AT THE TIME OF APPLICATION FOR CONSTRUCTION TO VERIFY PRE AND POST CONSTRUCTION FINISH FLOOR ELEVATION AN ELEVATION CERTIFICATE SHALL BE REQUIRED FOR ALL LOTS WITHIN A DESIGNATED FLOOD ZONE AT THE TIME FOR A DEVELOPMENT PERMIT APPLICATION.
 - BENCHMARKS (B.M.): THE FOLLOWING BENCHMARKS ARE IDENTIFIED ON THE FACE OF THE PLAT AND ON THE ATTACHED ENGINEERING PLANS: B.M. NO. 1: ELEVATION=181.82', N.A.M.D. 83' DESCRIPTION SANITARY SEWER MANHOLE TOP OF RIM FOUND AT THE NORTHEAST CORNER OF MOOREFIELD ROAD & LUCKY "I" STREET INTERSECTION.
 - DRAINAGE: IN ACCORDANCE WITH THE HIDALGO COUNTY DRAINAGE DISTRICT NO. 1 AND HIDALGO COUNTY REQUIREMENTS, THIS DEVELOPMENT WILL BE REQUIRED TO DRAIN A TOTAL OF 864 CUBIC-Feet OR 0.02 ACRE-Feet OF STORM WATER RUNOFF, PER LOT RETENTION.
 - DRAINAGE SWALE EASEMENTS NOTE: NO FILL OR PERMANENT STRUCTURES SHALL BE ALLOWED WITHIN ANY DRAINAGE SWALE EASEMENT. EACH DRAINAGE SWALE EASEMENT SHALL BE KEPT CLEAR OF FENCES, BUILDINGS, PLANTINGS, AND OTHER OBSTRUCTIONS THAT WOULD INTERFERE WITH THE OPERATION OF THE DRAINAGE SWALE EASEMENT. THE LOT OWNER SHALL BE RESPONSIBLE FOR THE MAINTENANCE OF THE SWALE.
 - ON-SITE SEWAGE FACILITIES (OSSF) NOTE: THIS SUBDIVISION SHALL USE ON-SITE SEWAGE FACILITIES IN ACCORDANCE WITH TCEQ AND HIDALGO COUNTY REGULATIONS FOR SEWAGE DISPOSAL. THE SUBDIVIDER IS RESPONSIBLE FOR PROVIDING AN OSSF ON ALL LOTS.
 - OSSF SYSTEM IS BEING DESIGNED FOR DISPOSAL OF DOMESTIC SEWAGE ONLY.
 - EACH LOT ON THIS PLAT COMPLIES WITH THE MINIMUM 21,780 SQUARE FEET LOT AREA WITH POTABLE WATER SUPPLY.
 - OSSF SYSTEM SHALL REQUIRE INSPECTION AND APPROVAL BY HIDALGO COUNTY AUTHORIZED DEPARTMENT.
 - SOIL ANALYSIS HAVE BEEN SUBMITTED TO THE AUTHORIZED HIDALGO COUNTY HEALTH DEPARTMENT AND EXCERPTS MAY BE ALSO SEEN ON THE UTILITY LAYOUT FOR THIS SUBDIVISION AS SUBMITTED TO THE HIDALGO COUNTY PLANNING DEPARTMENT. THE ENGINEER HAS DETERMINED THAT THE SOIL IS SUITABLE FOR A STANDARD SEPTIC TANK AND ABSORPTIVE DRAIN FIELD SYSTEM.
 - APPROVED "OSSF" PERMIT APPLICATION IS REQUIRED, INCLUDING INDIVIDUAL LOT PLANNING MATERIALS PRIOR TO OCCUPYING A LOT.
 - THERE ARE NO WATER WELLS WITHIN 150 FEET FROM THE BOUNDARIES ON THIS SUBDIVISION.
 - HECTOR RODRIGUEZ AND JUANA MARIA RODRIGUEZ, OWNERS & SUBDIVIDERS OF RANCHITO MIO SUBDIVISION, RETAIN AN EASEMENT UPON EACH LOT FOR THE PURPOSE OF INSTALLING AN APPROVED OSSF ON THE LOT AS DESCRIBED ON SHEET NO. 2 OF THIS PLAT.
 - NO STRUCTURE SHALL BE PERMITTED OVER ANY EASEMENT. EASEMENT SHALL BE KEPT CLEAR OF FENCES, BUILDINGS, SHEDS, SHRUBS TREES, AND OTHER PLANTINGS (EXCEPT LOW, LESS THAN 18 INCHES MATURE HEIGHT, GROUND COVER, GRASS, OR FLOWERS) AND OTHER OBSTRUCTIONS THAT WOULD INTERFERE WITH THE OPERATIONS AND MAINTENANCE OF THE EASEMENT.
 - EACH PURCHASED CONTRACT MADE BETWEEN A SUBDIVIDER AND PURCHASER OF A LOT IN THIS SUBDIVISION SHALL CONTAIN A STATEMENT DESCRIBING HOW AND WHEN WATER, SEWER, ELECTRICITY, AND GAS SERVICES WILL BE MADE AVAILABLE TO THE SUBDIVISION.
 - ALL PUBLIC UTILITIES EASEMENTS DEDICATED BY THIS PLAT SHALL BE A MINIMUM WITH OF 15.00 FEET AS PER THE HIDALGO COUNTY MODEL SUBDIVISION RULES. BY SIGNING THIS PLAT CONTRACTOR AND ENGINEER CERTIFY THAT ALL OTHER EASEMENTS SHOWN COMPLY WITH THE SIZE REQUIRED BY EACH OCCUPYING EASEMENT.
 - ALL LOT CORNERS ARE SET 1/2 INCH IRON RODS, OR AS NOTE.
 - ALL CONSTRUCTION SHALL COMPLY WITH STORM WATER POLLUTION PREVENTION PLAN (SWPP) REQUIREMENTS REQUIRED BY TCEQ.

METES AND BOUNDS DESCRIPTION

A 1.50 ACRE TRACT OF LAND OUT OF THE SOUTH HALF (1/2) OF LOT TWENTY-ONE (21), NEW CALEDONIA UNIT NO. 3, HIDALGO COUNTY, TEXAS, AS PER MAP RECORDED IN VOLUME 6, PAGE 47, MAP RECORDS OF HIDALGO COUNTY, TEXAS, SAID 1.50 ACRE TRACT OF LAND BEING MORE PARTICULARLY DESCRIBED BY METES AND BOUNDS AS FOLLOWS:

COMMENCING AT A HALF (1/2) INCH IRON ROD FOUND AT THE NORTHEAST CORNER OF LOT 21, NEW CALEDONIA UNIT NO. 3, THENCE SOUTH 08°42'09" WEST, WITH THE EAST LINE OF LOT 21, A DISTANCE OF 175.35 FEET TO A HALF (1/2) INCH IRON ROD FOUND FOR THE NORTHEAST CORNER AND THE POINT OF BEGINNING OF THIS TRACT OF LAND;

THENCE CONTINUING SOUTH 08°42'09" WEST, WITH THE EAST LINE OF SAID LOT 21, A DISTANCE OF 139.65 FEET TO A HALF (1/2) INCH IRON ROD FOUND FOR THE MOST NORTHERLY SOUTHEAST CORNER OF THIS TRACT OF LAND;

THENCE NORTH 81°10'00" WEST, 275.00 FEET TO A HALF (1/2) INCH IRON ROD FOUND FOR AN INTERIOR CORNER OF THIS TRACT OF LAND;

THENCE SOUTH 08°50'00" WEST, 30.00 FEET TO A HALF (1/2) INCH IRON ROD FOUND FOR AN EXTERIOR CORNER OF THIS TRACT OF LAND;

THENCE NORTH 81°10'00" WEST, 91.10 FEET TO A HALF (1/2) INCH IRON ROD FOUND FOR AN INTERIOR CORNER OF THIS TRACT OF LAND;

THENCE SOUTH 08°50'00" WEST, 5.70 FEET TO A HALF (1/2) INCH IRON ROD FOUND FOR THE MOST SOUTHERLY SOUTHEAST CORNER OF THIS TRACT OF LAND;

THENCE NORTH 81°10'00" WEST, 64.62 FEET TO A HALF (1/2) INCH IRON ROD FOUND FOR THE SOUTHWEST CORNER OF THIS TRACT OF LAND;

THENCE NORTH 08°50'00" EAST, 175.35 FEET TO A COTTON PICKER SPINDLE SET FOR THE NORTHWEST CORNER OF THIS TRACT OF LAND;

THENCE SOUTH 81°10'00" EAST, 430.32 FEET TO THE POINT OF BEGINNING, CONTAINING 1.50 ACRES, MORE OR LESS.

PRINCIPAL CONTACTS:

NAME	ADDRESS	PHONE & FAX
OWNER: HECTOR RODRIGUEZ JUANA MARIA RODRIGUEZ	RT. 15 BOX 6024 MISSION, TX, 78572	(956) 219-3603
ENGINEER: PABLO SOTO JR., P.E.	1208 S. IRONWOOD PHARR, TX, 78577	(956) 460-1605
SURVEYOR: PABLO SOTO JR., R.P.L.S.	1208 S. IRONWOOD PHARR, TX, 78577	(956) 460-1605

INDEX OF SHEETS:

SHEET 1	SUBDIVISION PLAT
SHEET 2	UTILITY PLAN & DRAINAGE PLAN
SHEET 3	PLAN & PROFILE OF EXISTING HAPPY "I" STREET
SHEET 4	PLAN & PROFILE OF EXISTING HAPPY "I" STREET

LOCATION OF SUBDIVISION WITH RESPECT TO THE EXTRATERRITORIAL JURISDICTION OF A MUNICIPALITY:

RANCHITO MIO SUBDIVISION IS LOCATED WITHIN HIDALGO COUNTY PRECINCT NO. 3 ON THE WEST SIDE OF HIDALGO COUNTY, APPROXIMATELY 1/4 MILE NORTH OF THE INTERSECTION OF MILE 3 NORTH (F.M. 1924) AND MOOREFIELD ROAD AND 1/4 MILE EAST ON SOUTH SIDE OF LUCKY "I" STREET. THE ONLY NEARBY MUNICIPALITY IS THE CITY OF MISSION, ACCORDING TO THE U.S. CENSUS BUREAU, THE 2015 POPULATION ESTIMATE IS 83,394. RANCHITO MIO SUBDIVISION FALLS OUTSIDE MISSION'S 2 MILE EXTRATERRITORIAL JURISDICTION (ETJ) UNDER LOCAL GOVERNMENT CODE 42-021:

PLAT OF
RANCHITO MIO SUBDIVISION

A 1.50 ACRE TRACT OF LAND, MORE OR LESS, OUT OF THE SOUTH HALF (1/2) OF LOT TWENTY-ONE (21), NEW CALEDONIA UNIT No.3, HIDALGO COUNTY, TEXAS, AS PER MAP RECORDED IN VOLUME 6, PAGE 47, MAP RECORDS OF HIDALGO COUNTY, TEXAS.

HIDALGO COUNTY IRRIGATION No.6 WILL NOT BE RESPONSIBLE FOR DRAINAGE OR DELIVERY OF WATER TO ANY LOT IN THIS SUBDIVISION, IF DESIRED, THIS WILL NOT BE AT DISTRICT EXPENSE.

THIS PLAT APPROVED BY HIDALGO COUNTY DISTRICT No.6 ON THIS THE _____ DAY OF _____ 2017.

ATTEST: _____ SECRETARY _____ PRESIDENT

THE STATE OF TEXAS – COUNTY OF HIDALGO
PLAT APPROVAL CERTIFICATE UNDER LOCAL GOVERNMENT CODE 232.028(a)

WE THE UNDERSIGNED, CERTIFY THAT THIS PLAT OF RANCHITO MIO SUBDIVISION WAS REVISED AND APPROVED BY THE HIDALGO COUNTY COMMISSIONERS COURT.

ON _____, 2016.

HIDALGO COUNTY JUDGE _____ DATE _____ ATTEST: _____ HIDALGO COUNTY CLERK _____ DATE _____

HIDALGO COUNTY
DRAINAGE DISTRICT No.1 CERTIFICATE

HIDALGO COUNTY DRAINAGE DISTRICT No. 1 HEREBY CERTIFIES THAT THE DRAINAGE PLANS FOR THIS SUBDIVISION COMPLY WITH THE MINIMUM STANDARDS OR THE DISTRICT ADOPTED UNDER TEXAS WATER CODE SECTION 49.211(C). THE DISTRICT HAS NOT REVIEWED AND DOES NOT CERTIFY THAT THE DRAINAGE STRUCTURES DESCRIBED ARE APPROPRIATE FOR THE SPECIFIC SUBDIVISION, BASED ON GENERALLY ACCEPTED ENGINEERING CRITERIA. IT IS THE RESPONSIBILITY OF THE DEVELOPER OF THE SUBDIVISION AND ITS ENGINEER TO MAKE THESE DETERMINATIONS.

HIDALGO COUNTY DRAINAGE DISTRICT No. ONE _____ DATE _____ RAUL SESIN, P.E., C.F.M. (GENERAL MANAGER)

THE STATE OF TEXAS – COUNTY OF HIDALGO
COUNTY CLERK'S RECORDING CERTIFICATE

FILED FOR RECORD IN HIDALGO COUNTY ARTURO GUJARDO, JR. HIDALGO COUNTY CLERK

ON _____ AT _____ AM/PM INSTRUMENT NUMBER _____ OF THE MAP RECORDS OF HIDALGO COUNTY, TEXAS

BY: _____ DEPUTY

CURVE DATA: "A"

Δ = 150° 00' 38"
R = 50.00'
T = 186.67'
L = 130.90'
CH = 96.59'

THE STATE OF TEXAS – COUNTY OF HIDALGO
OWNER'S DEDICATION, CERTIFICATION, AND ATTESTATION:

WE, HECTOR RODRIGUEZ AND JUANA MARIA RODRIGUEZ AS OWNERS OF THE TRACT OF LAND ENCOMPASSED WITHIN THE PROPOSED RANCHITO MIO SUBDIVISION HEREBY SUBDIVIDE THE LAND AS DEPICTED IN THIS SUBDIVISION PLAT AND DEDICATED TO PUBLIC USE OF STREETS, PARKS, AND EASEMENTS SHOWN HEREIN.

WE CERTIFY THAT WE HAVE COMPLIED WITH THE REQUIREMENTS OF TEXAS LOCAL GOVERNMENT CODE 232.032 AND THAT:

- THE WATER QUALITY AND CONNECTIONS TO THE LOTS MEET, OR WILL MEET, THE MINIMUM STATE STANDARDS;
- SEWER CONNECTIONS TO THE LOTS OR SEPTIC TANKS MEET, OR WILL MEET, THE MINIMUM REQUIREMENTS OF STATES STANDARDS;
- ELECTRICAL CONNECTIONS PROVIDED TO THE LOTS MEET, OR WILL MEET, THE MINIMUM STATE STANDARDS; AND
- GAS CONNECTIONS, IF AVAILABLE, PROVIDED TO THE LOTS MEET, OR WILL MEET, THE MINIMUM STATE STANDARDS

WE ATTEST THAT THE MATTERS ASSERTED IN THIS PLAT ARE TRUE AND COMPLETE.

HECTOR RODRIGUEZ _____ DATE _____ JUANA MARIA RODRIGUEZ _____ DATE _____

THE STATE OF TEXAS – COUNTY OF HIDALGO
PUBLIC NOTARY CERTIFICATE

BEFORE ME, THE UNDERSIGNED NOTARY PUBLIC, ON THIS DAY PERSONALLY APPEARED HECTOR RODRIGUEZ AND JUANA MARIA RODRIGUEZ, PROVED TO ME THROUGH THEIR TEXAS DEPARTMENT OF PUBLIC SAFETY DRIVER LICENSES TO BE THE PERSONS WHOSE NAMES ARE SUBSCRIBED TO THE FOREGOING INSTRUMENT, WHO, BEING BY ME FIRST DULY SWORN, DECLARED THAT THE STATEMENTS THEREIN ARE TRUE AND CORRECT AND ACKNOWLEDGED THAT THEY EXECUTED THE SAME FOR THE PURPOSES AND CONSIDERATION THEREBY EXPRESSED.

GIVEN UNDER MY HAND AND SEAL OF OFFICE THIS _____ DAY OF _____, 2017

NOTARY PUBLIC _____ MY COMMISSION EXPIRES _____

THE STATE OF TEXAS
COUNTY OF HIDALGO

I, THE UNDERSIGNED, A REGISTERED PROFESSIONAL ENGINEER IN THE STATE OF TEXAS, DO HEREBY STATE THAT PROPER ENGINEERING CONSIDERATIONS HAVE GIVEN TO THIS PLAT.

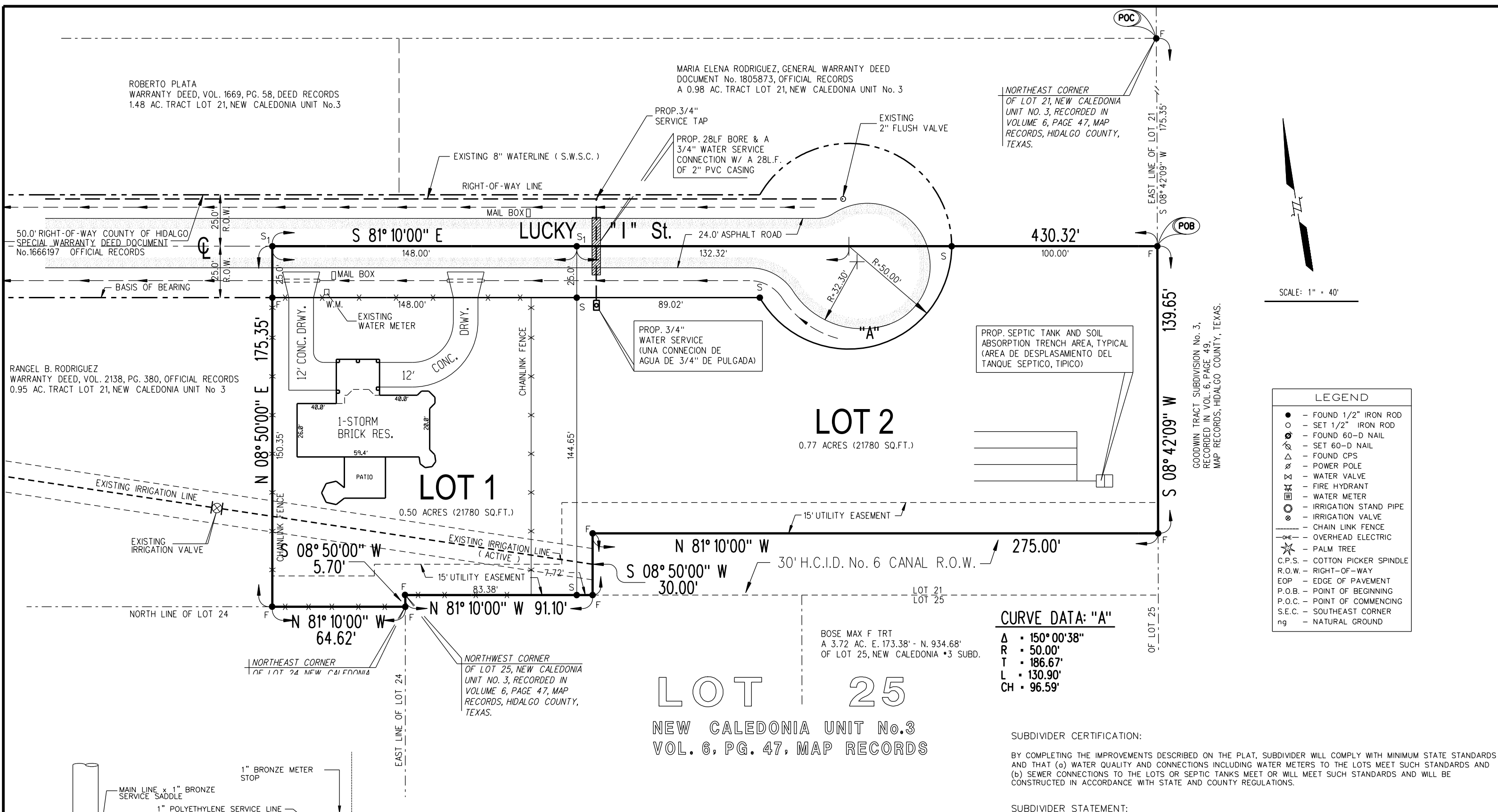
PABLO SOTO, JR., P.E., REG. PROFESSIONAL ENGINEER No. 68278 _____ DATE _____

THE STATE OF TEXAS
COUNTY OF HIDALGO

I, THE UNDERSIGNED, STATE THAT THE ABOVE PLAT IS AN ACTUAL SURVEY MADE ON THE GROUND UNDER MY SUPERVISION AND THAT THERE ARE NO VISIBLE EASEMENTS OR ENCROACHMENTS EXCEPT AS SHOWN AND THAT ALL CORNERS HAVE BEEN LOCATED AS INDICATED.

PABLO SOTO, JR., P.E., REG. PROFESSIONAL LAND SURVEYOR No. 4541 _____ DATE _____

PABLO SOTO JR. P.E.
1208 S. IRONWOOD STREET PHARR, TEXAS 78577 TEL: (956) 460-1605



REPORTE FINAL DE INGENIERIA PARA LA SUBDIVISION "RANCHITO MIO SUBDIVISION".
 PROVISION DE AGUA: DESCRIPCION, GASTOS Y FECHA DE INICIO

LA SUBDIVISION "RANCHITO MIO SUBDIVISION" RECIBIRA SU PROVISION DE AGUA DE SHARPLAND WATER SUPPLY CORPORATION (LA COMPANIA DE AGUA "SWSC") (SWSC) EL DUEÑO DE LA SUBDIVISION Y LA COMPANIA SWSC HAN FIRMADO UN CONTRATO DONDE SWSC HA PROMETIDO A RESERVAR UN MEDIDOR DE AGUA PARA CADA SOLAR, POR EL CUAL LA SUBDIVISION RECIBIRA SU PROVISION DE AGUA POR LOS PROXIMOS 30 AÑOS. SWSC HA PRESENTADO DOCUMENTACION DEMONSTRANDO A LARGO PLAZO LA CANTIDAD Y CALIDAD DE AGUA ACCESIBLE PARA SERVIR EL FUTURO DESARROLLO DE RANCHITO MIO SUBDIVISION. SWSC TIENE UNA LINEA DE AGUA DE 8" (PULGADAS) DE DIAMETRO EN EL LADO NORTE DE LA CALLE DE LUCKY "I" STREET. LOS SOLARES SERAN SERVIDOS POR (1) SERVIDO DOBLE DE 1" (PULGADA) DE DIAMETRO QUE SE SEPARAN A SERVIDOS SINGULARES DE 1/2" (PULGADA) DE DIAMETRO CONECTANDO AL CAJA DEL MEDIDOR, CON UN TOTAL DE 2 MEDIDORES. EL COSTO ESTIMADO DE LA CONSTRUCCION PARA TODOS LOS SERVIDOS DE AGUA ES DE \$1,000.00 POR SOLAR. NO WATER SERVICE LINE HAS BEEN INSTALLED AS OF THE TIME OF APPLICATION FOR FINAL PLAT APPROVAL. THE SUBDIVIDER WILL POST A LETTER OF CREDIT WITH THE FILING OF THIS FINAL PLAT WITH SHARPLAND WATER SUPPLY CORPORATION (S.W.S.C.) TO COVER THE TOTAL WATER DISTRIBUTION SYSTEM COST OF \$1,000.00 PER LOT. AS STATED IN THE 30 YEAR WATER SERVICE AGREEMENT, WHICH COVERS THE COSTS OF WATER RIGHTS, WATER METERS, METER BOXES, WATER SUPPLY FEES, AND ALL OTHER FEES ASSOCIATED WITH WATER SUPPLY. UPON WRITTEN REQUEST BY THE OWNER OF A LOT, SWSC WILL PROMPTLY INSTALL A WATER METER FOR THAT LOT AT NO COST TO THE LOT OWNER. IF ANY LOT HAS NOT HAD A WATER METER INSTALLED BY OCTOBER 28, 2018, SWSC SHALL INSTALL A METER TO THAT LOT SO THAT EVERY LOT IN THIS DEVELOPMENT WILL HAVE A COMPLETE WATER SERVICE AND THE ENTIRE WATER SYSTEM IS OPERABLE ON OR BEFORE OCTOBER 28, 2018.

SEWER FACILITIES: DESCRIPTION, COSTS, AND OPERABILITY DATE

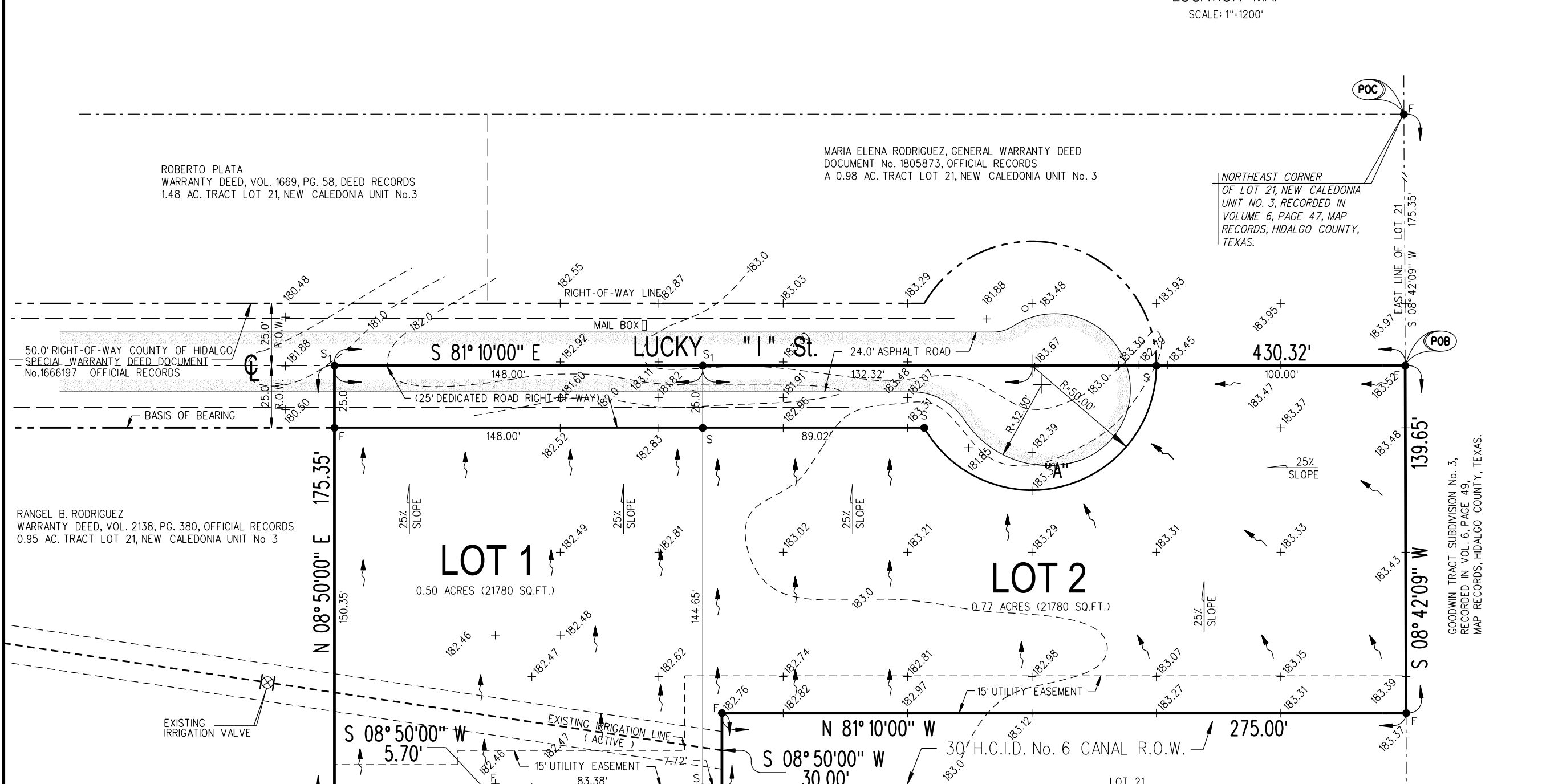
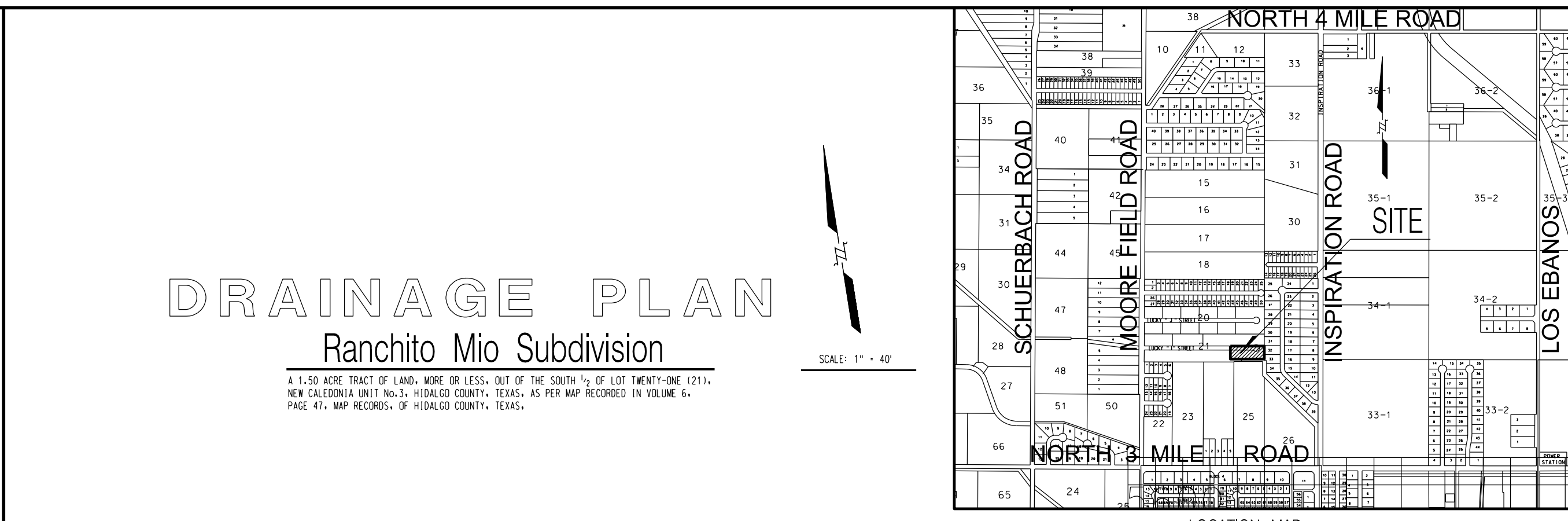
SEWAGE FROM RANCHITO MIO SUBDIVISION WILL BE TREATED BY INDIVIDUAL ON-SITE SEWAGE FACILITY ("OSSF") CONSISTING OF STANDARD DESIGN DUAL COMPARTMENT SEPTIC TANKS AND A DRAIN FIELDS ON EACH LOT. THE UNDERSIGNED PROFESSIONAL ENGINEER HAS EVALUATED THE SUITABILITY OF THE SUBDIVISION SITE FOR OSSF AND SUBMITTED A REPORT CONCLUDING THAT THE SITE IS SUITABLE FOR OSSF. THE REPORT WAS REVIEWED AND APPROVED BY THE HIDALGO COUNTY HEALTH DEPARTMENT.

CERTIFICATION:

CON MI FIRMA, CERTIFICO QUE LOS SERVICIOS Y SISTEMAS DE AGUA Y DE DRENAJE, DESCRITOS EN ESTE DOCUMENTO, CUMPLEN CON LAS MODEL SUBDIVISION RULES (LAS REGLAS GOBERNANDO A LAS SUBDIVISIONES), ADOPTADAS EN LA SECCION 16.343 DEL TEXAS WATER CODE (CODIGO DE AGUA DE TEXAS).

COST ESTIMATE OF PROPOSED IMPROVEMENTS

S.W.S.C. WATER SUPPLY FEES	\$
WATER SERVICE INSTALLATION	\$ 2,000.00
SEPTIC TANK SYSTEM	\$ 2,000.00
TOTAL	\$ 4,000.00



REPORTE FINAL DE INGENIERIA PARA LA SUBDIVISION "RANCHITO MIO SUBDIVISION".
 PROVISION DE AGUA: DESCRIPCION, GASTOS Y FECHA DE INICIO

LA SUBDIVISION "RANCHITO MIO SUBDIVISION" RECIBIRA SU PROVISION DE AGUA DE SHARPLAND WATER SUPPLY CORPORATION (LA COMPANIA DE AGUA "SWSC") (SWSC) EL DUEÑO DE LA SUBDIVISION Y LA COMPANIA SWSC HAN FIRMADO UN CONTRATO DONDE SWSC HA PROMETIDO A RESERVAR UN MEDIDOR DE AGUA PARA CADA SOLAR, POR EL CUAL LA SUBDIVISION RECIBIRA SU PROVISION DE AGUA POR LOS PROXIMOS 30 AÑOS. SWSC HA PRESENTADO DOCUMENTACION DEMONSTRANDO A LARGO PLAZO LA CANTIDAD Y CALIDAD DE AGUA ACCESIBLE PARA SERVIR EL FUTURO DESARROLLO DE RANCHITO MIO SUBDIVISION. SWSC TIENE UNA LINEA DE AGUA DE 8" (PULGADAS) DE DIAMETRO EN EL LADO NORTE DE LA CALLE DE LUCKY "I" STREET. LOS SOLARES SERAN SERVIDOS POR (1) SERVIDO DOBLE DE 1" (PULGADA) DE DIAMETRO QUE SE SEPARAN A SERVIDOS SINGULARES DE 1/2" (PULGADA) DE DIAMETRO CONECTANDO AL CAJA DEL MEDIDOR, CON UN TOTAL DE 2 MEDIDORES. EL COSTO ESTIMADO DE LA CONSTRUCCION PARA TODOS LOS SERVIDOS DE AGUA ES DE \$1,000.00 POR SOLAR. NO WATER SERVICE LINE HAS BEEN INSTALLED AS OF THE TIME OF APPLICATION FOR FINAL PLAT APPROVAL. THE SUBDIVIDER WILL POST A LETTER OF CREDIT WITH THE FILING OF THIS FINAL PLAT WITH SHARPLAND WATER SUPPLY CORPORATION (S.W.S.C.) TO COVER THE TOTAL WATER DISTRIBUTION SYSTEM COST OF \$1,000.00 PER LOT. AS STATED IN THE 30 YEAR WATER SERVICE AGREEMENT, WHICH COVERS THE COSTS OF WATER RIGHTS, WATER METERS, METER BOXES, WATER SUPPLY FEES, AND ALL OTHER FEES ASSOCIATED WITH WATER SUPPLY. UPON WRITTEN REQUEST BY THE OWNER OF A LOT, SWSC WILL PROMPTLY INSTALL A WATER METER FOR THAT LOT AT NO COST TO THE LOT OWNER. IF ANY LOT HAS NOT HAD A WATER METER INSTALLED BY OCTOBER 28, 2018, SWSC SHALL INSTALL A METER TO THAT LOT SO THAT EVERY LOT IN THIS DEVELOPMENT WILL HAVE A COMPLETE WATER SERVICE AND THE ENTIRE WATER SYSTEM IS OPERABLE ON OR BEFORE OCTOBER 28, 2018.

SEWER FACILITIES: DESCRIPTION, COSTS, AND OPERABILITY DATE

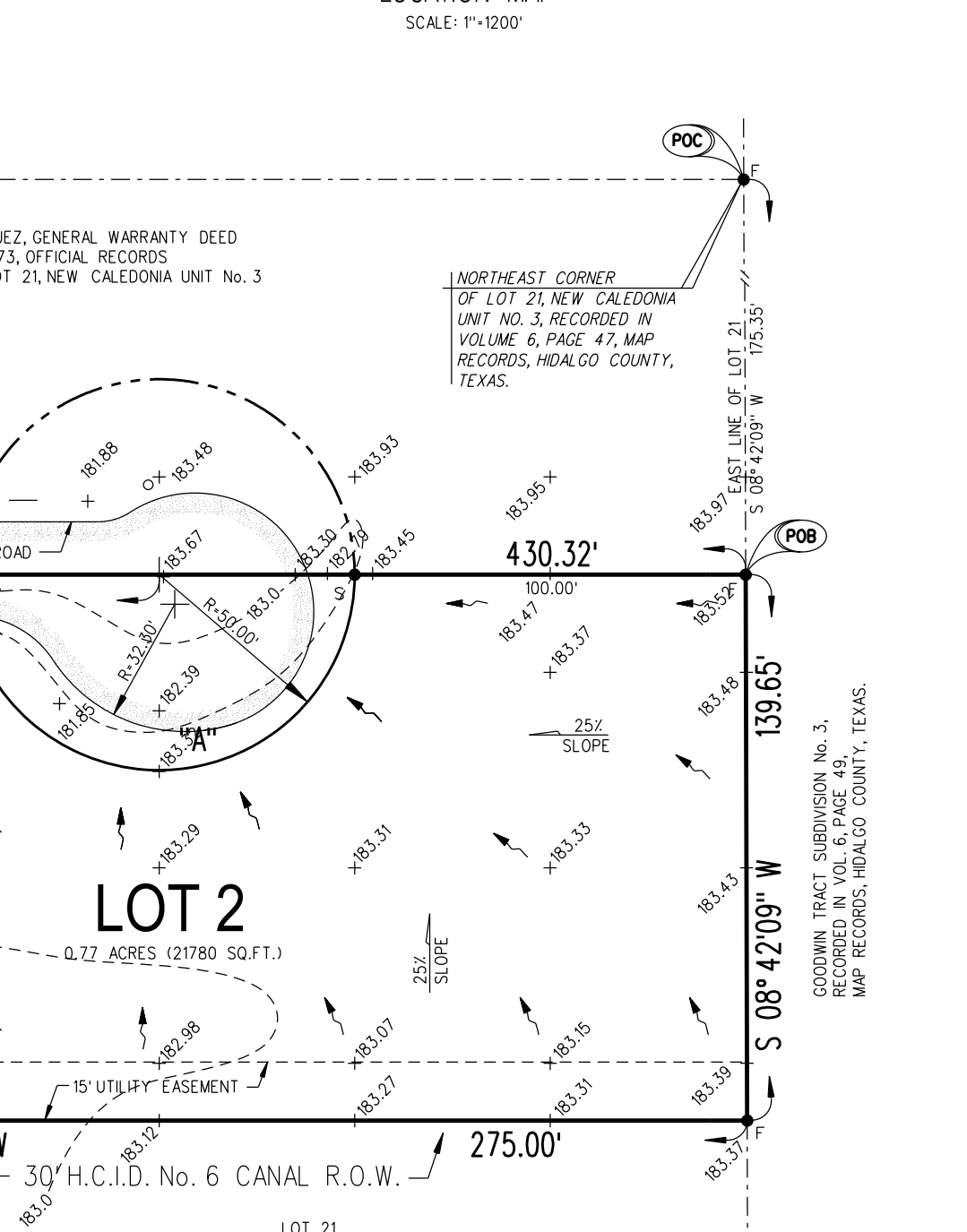
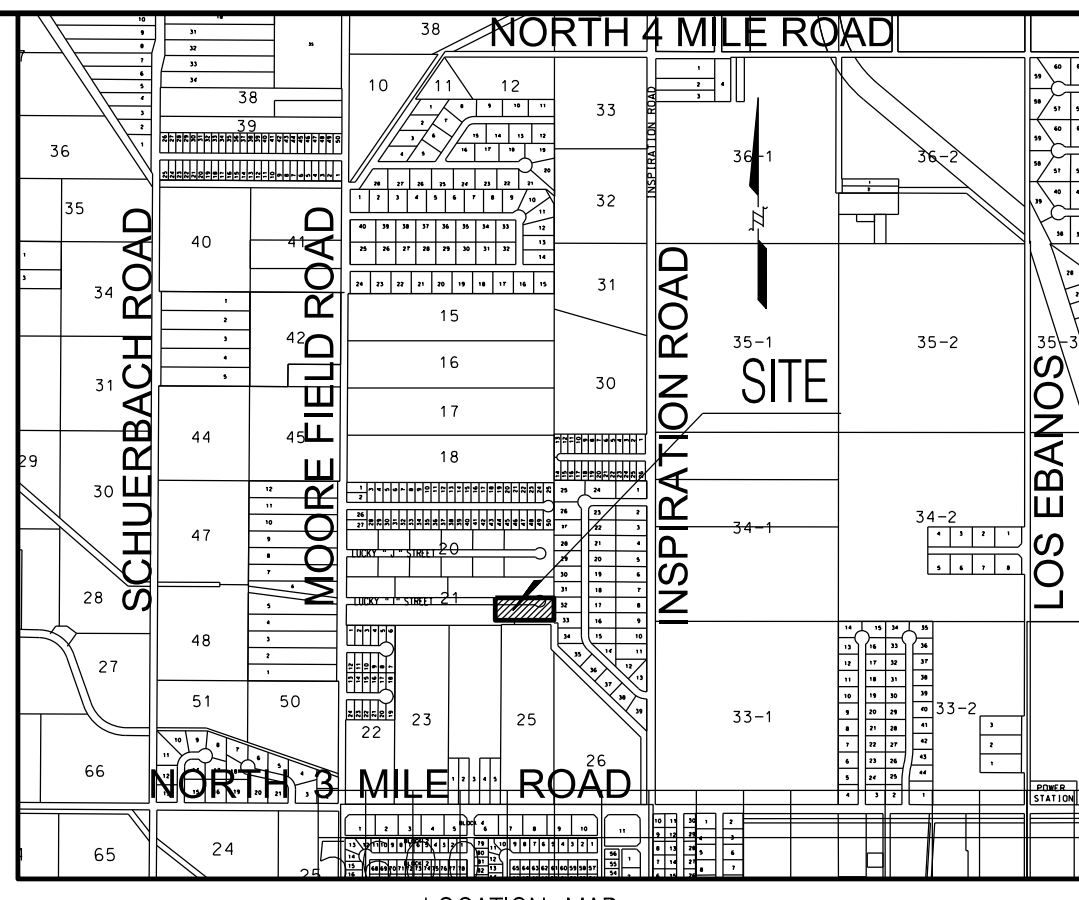
SEWAGE FROM RANCHITO MIO SUBDIVISION WILL BE TREATED BY INDIVIDUAL ON-SITE SEWAGE FACILITY ("OSSF") CONSISTING OF STANDARD DESIGN DUAL COMPARTMENT SEPTIC TANKS AND A DRAIN FIELDS ON EACH LOT. THE UNDERSIGNED PROFESSIONAL ENGINEER HAS EVALUATED THE SUITABILITY OF THE SUBDIVISION SITE FOR OSSF AND SUBMITTED A REPORT CONCLUDING THAT THE SITE IS SUITABLE FOR OSSF. THE REPORT WAS REVIEWED AND APPROVED BY THE HIDALGO COUNTY HEALTH DEPARTMENT.

CERTIFICATION:

CON MI FIRMA, CERTIFICO QUE LOS SERVICIOS Y SISTEMAS DE AGUA Y DE DRENAJE, DESCRITOS EN ESTE DOCUMENTO, CUMPLEN CON LAS MODEL SUBDIVISION RULES (LAS REGLAS GOBERNANDO A LAS SUBDIVISIONES), ADOPTADAS EN LA SECCION 16.343 DEL TEXAS WATER CODE (CODIGO DE AGUA DE TEXAS).

COST ESTIMATE OF PROPOSED IMPROVEMENTS

S.W.S.C. WATER SUPPLY FEES	\$
WATER SERVICE INSTALLATION	\$ 2,000.00
SEPTIC TANK SYSTEM	\$ 2,000.00
TOTAL	\$ 4,000.00



REPORTE FINAL DE INGENIERIA PARA LA SUBDIVISION "RANCHITO MIO SUBDIVISION".
 PROVISION DE AGUA: DESCRIPCION, GASTOS Y FECHA DE INICIO

LA SUBDIVISION "RANCHITO MIO SUBDIVISION" RECIBIRA SU PROVISION DE AGUA DE SHARPLAND WATER SUPPLY CORPORATION (LA COMPANIA DE AGUA "SWSC") (SWSC) EL DUEÑO DE LA SUBDIVISION Y LA COMPANIA SWSC HAN FIRMADO UN CONTRATO DONDE SWSC HA PROMETIDO A RESERVAR UN MEDIDOR DE AGUA PARA CADA SOLAR, POR EL CUAL LA SUBDIVISION RECIBIRA SU PROVISION DE AGUA POR LOS PROXIMOS 30 AÑOS. SWSC HA PRESENTADO DOCUMENTACION DEMONSTRANDO A LARGO PLAZO LA CANTIDAD Y CALIDAD DE AGUA ACCESIBLE PARA SERVIR EL FUTURO DESARROLLO DE RANCHITO MIO SUBDIVISION. SWSC TIENE UNA LINEA DE AGUA DE 8" (PULGADAS) DE DIAMETRO EN EL LADO NORTE DE LA CALLE DE LUCKY "I" STREET. LOS SOLARES SERAN SERVIDOS POR (1) SERVIDO DOBLE DE 1" (PULGADA) DE DIAMETRO QUE SE SEPARAN A SERVIDOS SINGULARES DE 1/2" (PULGADA) DE DIAMETRO CONECTANDO AL CAJA DEL MEDIDOR, CON UN TOTAL DE 2 MEDIDORES. EL COSTO ESTIMADO DE LA CONSTRUCCION PARA TODOS LOS SERVIDOS DE AGUA ES DE \$1,000.00 POR SOLAR. NO WATER SERVICE LINE HAS BEEN INSTALLED AS OF THE TIME OF APPLICATION FOR FINAL PLAT APPROVAL. THE SUBDIVIDER WILL POST A LETTER OF CREDIT WITH THE FILING OF THIS FINAL PLAT WITH SHARPLAND WATER SUPPLY CORPORATION (S.W.S.C.) TO COVER THE TOTAL WATER DISTRIBUTION SYSTEM COST OF \$1,000.00 PER LOT. AS STATED IN THE 30 YEAR WATER SERVICE AGREEMENT, WHICH COVERS THE COSTS OF WATER RIGHTS, WATER METERS, METER BOXES, WATER SUPPLY FEES, AND ALL OTHER FEES ASSOCIATED WITH WATER SUPPLY. UPON WRITTEN REQUEST BY THE OWNER OF A LOT, SWSC WILL PROMPTLY INSTALL A WATER METER FOR THAT LOT AT NO COST TO THE LOT OWNER. IF ANY LOT HAS NOT HAD A WATER METER INSTALLED BY OCTOBER 28, 2018, SWSC SHALL INSTALL A METER TO THAT LOT SO THAT EVERY LOT IN THIS DEVELOPMENT WILL HAVE A COMPLETE WATER SERVICE AND THE ENTIRE WATER SYSTEM IS OPERABLE ON OR BEFORE OCTOBER 28, 2018.

SEWER FACILITIES: DESCRIPTION, COSTS, AND OPERABILITY DATE

SEWAGE FROM RANCHITO MIO SUBDIVISION WILL BE TREATED BY INDIVIDUAL ON-SITE SEWAGE FACILITY ("OSSF") CONSISTING OF STANDARD DESIGN DUAL COMPARTMENT SEPTIC TANKS AND A DRAIN FIELDS ON EACH LOT. THE UNDERSIGNED PROFESSIONAL ENGINEER HAS EVALUATED THE SUITABILITY OF THE SUBDIVISION SITE FOR OSSF AND SUBMITTED A REPORT CONCLUDING THAT THE SITE IS SUITABLE FOR OSSF. THE REPORT WAS REVIEWED AND APPROVED BY THE HIDALGO COUNTY HEALTH DEPARTMENT.

CERTIFICATION:

CON MI FIRMA, CERTIFICO QUE LOS SERVICIOS Y SISTEMAS DE AGUA Y DE DRENAJE, DESCRITOS EN ESTE DOCUMENTO, CUMPLEN CON LAS MODEL SUBDIVISION RULES (LAS REGLAS GOBERNANDO A LAS SUBDIVISIONES), ADOPTADAS EN LA SECCION 16.343 DEL TEXAS WATER CODE (CODIGO DE AGUA DE TEXAS).

COST ESTIMATE OF PROPOSED IMPROVEMENTS

S.W.S.C. WATER SUPPLY FEES	\$
WATER SERVICE INSTALLATION	\$ 2,000.00
SEPTIC TANK SYSTEM	\$ 2,000.00
TOTAL	\$ 4,000.00

PABLO SOTO JR. P.E.
 1208 S. IRVING STREET
 PEARL, TEXAS 76167

