



PLANNING DEPARTMENT

County of Hidalgo

Rev. 06-03-15

Main Office
1304 South 25th Street
Edinburg, Texas 78542
956-318-2840
956-318-2844

Precinct No.1 Substation
1902 Joe Stephens Ave.
Weslaco, TX 78596
956-968-4734
956-973-7850

Precinct No.3 Substation
2401 N. Moorefield Rd.
Mission, TX 78572
956-205-7045
956-205-7049

T.J. Arredondo, CFM
Director of Planning

Precinct 1 2 3 4

Application No: 1-15029

HIDALGO COUNTY CERTIFICATE OF WATER SERVICE AVAILABILITY UNDER TEXAS LOCAL GOVT. CODE SECTION 232.029(e)(2)

Upon the application of:

Name: JOSE VARGAS

Address: 3213 Elena
Weslaco, TX
78537

Phone: (956) 684 0434

Approved by Environmental Health:	Temporary Service	Final Service
	Authorized Signature	Authorized Signature
Inspection/Permit No:		
Date Approved:	<u> / /</u>	<u> / /</u>

Water Supplier: N.A.W.S

Utility Provider: M.V.E.C. AEP

Account/ESI No.: N/A
 Temporary Pole Permanent Service

who is the person requesting utility service to subdivided land ("land") described as follows:

Chapa lot #15

[Insert the lot and block number in recorded subdivision, address, or description in deed, etc]

and who has submitted to the court an affidavit as required by Local Govt. Code Sec. 232.029 (f), on _____, 20____, the Hidalgo County Commissioners Court approved the issuance of this certificate stating as follows (strike through the statement that does not apply)

The land was not subdivided after September 1, 1995, and water service is available within 750 feet of the land.

-OR-

The land was not subdivided after September 1, 1995, and water service is available more than 750 feet from the subdivided land and the extension of water service to the land may be feasible, subject to a final determination by the water service provider.

[Signature]
Planning Department Authorized Signature

Hidalgo County Judge

Date

ATTEST:

Hidalgo County Clerk

Date



PLANNING DEPARTMENT
County of Hidalgo

Rev. 06-03-15

Main Office
1304 South 25th Street
Edinburg, Texas 78542
956-318-2840
956-318-2844

Precinct No.1 Substation
1902 Joe Stephens Ave.
Weslaco, TX 78596
956-968-4734
956-973-7850

Precinct No.3 Substation
2401 N. Moorefield Rd.
Mission, TX 78572
956-205-7045
956-205-7049

T.J. Arredondo, CFM
Director of Planning

Precinct 1 2 3 4

Application No: 1-157029

AFFIDAVIT
TO APPLY TO THE COUNTY OF HIDALGO
FOR CERTIFICATE OF WATER SERVICE AVAILABILITY
UNDER TEXAS LOCAL GOVT. CODE SECTION 232.029(c)(2)

[Note: To be eligible, the land must not have been subdivided after September 1, 1995.]

THE STATE OF TEXAS §
COUNTY OF HIDALGO §

BEFORE ME, the undersigned authority, on this day personally appeared

Jose Vargas

Known to me ~~for~~ proved to me in the oath of MX passport or through
#F11874394 (description of federal or state government ID card with photograph and signature),
who swore on oath that the following two statements are true:

1. "I am requesting utility service to the following described land:

Chapa lot # 15"

[Insert the lot and block number in recorded subdivision, address, or description in deed, etc]

2. "The land described above has been sold or conveyed to me."

AND [strike through the statement below that does not apply]


3A. "The land was not sold or conveyed to me by the Subdivider or the subdivider's agent after September 1, 1995."

-OR-

3B. "The land was on August 31, 1999, located in the extraterritorial jurisdiction of a municipality as determined by Local Govt. Code Chapter 42; and the land was not sold or conveyed to me by the Subdivider or the subdivider's agent after September 1, 1999."

Jose Vargas (Signature)

SUBSCRIBED AND SWORN TO before me on July 7, 2017, to certify which, witnesses my hand and seal of office.



NOTARY PUBLIC IN AND FOR
THE STATE OF TEXAS

NOTICE OF CONFIDENTIALITY RIGHTS: IF YOU ARE A NATURAL PERSON, YOU MAY REMOVE OR STRIKE ANY OF THE FOLLOWING INFORMATION FROM THIS INSTRUMENT BEFORE IT IS FILED FOR RECORD IN THE PUBLIC RECORDS: YOUR SOCIAL SECURITY NUMBER OF YOUR DRIVER'S LICENSE NUMBER.

Warranty Deed with Vendor's Lien

Date: June 19, 2017.

Grantor: DANIEL FLORES, a single man.

Grantor's Mailing Address: 855 Tulip Tree Ln., Shelbyville, Allegan County, MI 49344.

Grantee: JOSE VARGAS BAZALDUA, a married man as his sole and separate property.

Grantee: JOSUE ABRAHAM VARGAS, a single man.

Grantee: JOSE PATRICIO VARGAS, a single man.

Grantee's Mailing Address: 3213 Elena, Weslaco, Hidalgo County, TX 78596.

Consideration: TEN DOLLARS AND 00/100 (\$10.00) and other good and valuable consideration paid by Grantee herein, the receipt of which is hereby acknowledged, and a Note of even date in the principal amount of Seventy Thousand and 00/100 (\$70,000.00) Dollars payable to the order of Grantor, executed by Grantee, same note is secured by a vendor's lien retained in favor of Grantor, in this deed and by a Deed of Trust of even date from Grantee to Carlos J. Garza, Trustee.

Property (including any improvements): Lots 15 and 16, CHAPA SUBDIVISION, Hidalgo County, Texas, according to the Plat or Map thereof recorded in Volume 20, Page 57, Map Records of Hidalgo County, Texas.

Other Exceptions to Conveyance and Warranty:

1. Easements and Conditions as shown on the Map or Plat thereof, filed for record in Volume 20, Page 57, Map Records Hidalgo County, Texas.
2. Easements, rights, rules and regulations in favor of Hidalgo and Cameron Counties Irrigation District No. 9.
3. Easements or claims of easements which are not part of the public record.
4. Oil and Gas lease dated July 29, 1981, from Casimiro Chapa to Southport Exploration, Inc., recorded in Volume 407, Page 244, Oil and Gas Lease Records of Hidalgo County, Texas.
5. All oil, gas, and other minerals reserved in Deeds recorded in Volume 511, Page 208, Volume 1552, Page 697, and Volume 1768, Page 613, all in Deed Records of

Hidalgo County, Texas.

Grantor, for the Consideration and subject to the Reservations from Conveyance and the Exceptions to Conveyance and Warranty, grants, sells, and conveys to Grantee the Property, together with all and singular the rights and appurtenances thereto in any way belonging, to have and to hold it to Grantee and Grantee's heirs, successors, and assigns forever. Grantor binds Grantor and Grantor's heirs and successors to warrant and forever defend all and singular the Property to Grantee and Grantee's heirs, successors, and assigns against every person whomsoever lawfully claiming or to claim the same or any part thereof, except as to the Reservations from Conveyance and the Exceptions to Conveyance and Warranty.

The vendor's lien against and superior title to the Property are retained until each note described is fully paid according to its terms, at which time this deed will become absolute. When the context requires, singular nouns and pronouns include the plural.

Grantor:

Daniel Flores
DANIEL FLORES

Grantees:


Jose Vargas
JOSE VARGAS BAZALDUA

Josue Abraham Vargas
JOSUE ABRAHAM VARGAS

Jose P Vargas
JOSE PATRICIO VARGAS

STATE OF TEXAS §
COUNTY OF HIDALGO §


This instrument was acknowledged before me on June 19, 2017 by DANIEL FLORES.



Leslie Chrimer
Notary Public for the State of Texas

STATE OF TEXAS §
COUNTY OF HIDALGO §

This instrument was acknowledged before me on June 19, 2017 by JOSE VARGAS BAZALDUA.





Leslie Chrimer
Notary Public for the State of Texas

STATE OF TEXAS
COUNTY OF HIDALGO

§
§

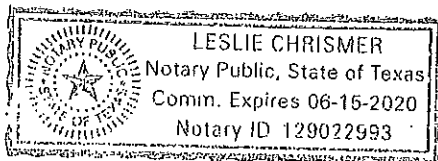
This instrument was acknowledged before me on June 19, 2017 by JOSUE ABRAHAM VARGAS.





Notary Public for the State of Texas

STATE OF TEXAS §
COUNTY OF HIDALGO §

This instrument was acknowledged before me on June 19, 2017 by JOSE PATRICIO VARGAS.




Notary Public for the State of Texas

Prepared in the Law Office of:
CARLOS J. GARZA, Attorney
161 South Texas Boulevard
Weslaco, TX 78596
956/973-9430

Chapter 232 Texas LGC Application

APPLICATION NO:

1-15029

Jul. 7, 2017

COUNTY OF HIDALGO
PLANNING DEPARTMENT

1902 JOE STEPHENS WESLACO TX 78596
TEL 968-4724 FAX 447-8612

C2950-01-000-0015-00

[1] OWNER: VARGAS, JOSE

[7] LEGAL DESC./NAME OF SUBDIVISION
CHAPA #1 LOT 15

3213 ELENA
WESLACO TX 78596

Telephone No. 332-9568

LOCATION: 0 MILE 9 & MILE 6 1/2

[2] CONTRACTOR: SELF

[8] SEWAGE: INSTA

[3] WATER SYSTEM: N AL

[9] CONSTRUCTION TYPE: META

[4] PURPOSE OF APPLICATION: MOBILE HOMES

44-MOBILE HOMES

[10] EST. COST OF CONST.: \$4,500

[5] SIZE OF STRUCTURE: 418 Sq. Ft.

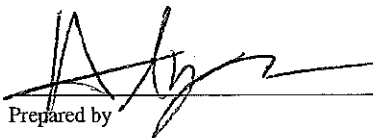
[11] SPECIAL FLOOD HAZARD AREA: YES NO

[6] USE OF BUILDING: RESD ZONE X-44

Special Conditions: No construction allowed over any easements.

MUST COMPLY WITH ALL COUNTY SETBACKS & REGULATIONS
FRONT 25' BACK 15' SIDES 6'
MINIMUM ELEV 18" ABOVE CENTER LINE OF STREET

**FOR COUNTY USE ONLY
APPLICATION FEES**


Prepared by _____ Date 7/7/17

OTHER _____
TOTAL AMOUNT \$30.00

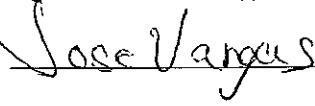

Approved by _____ Date 7/7/17

Light [X] Water [X]

Flood Zone: NO
Panel No. /Suffix: _____ Pct: 1

Community No.: 480334

Certification of Elevation
Required: YES NO BFE

Signature of Owner or Applicant _____ Date 7/7/17


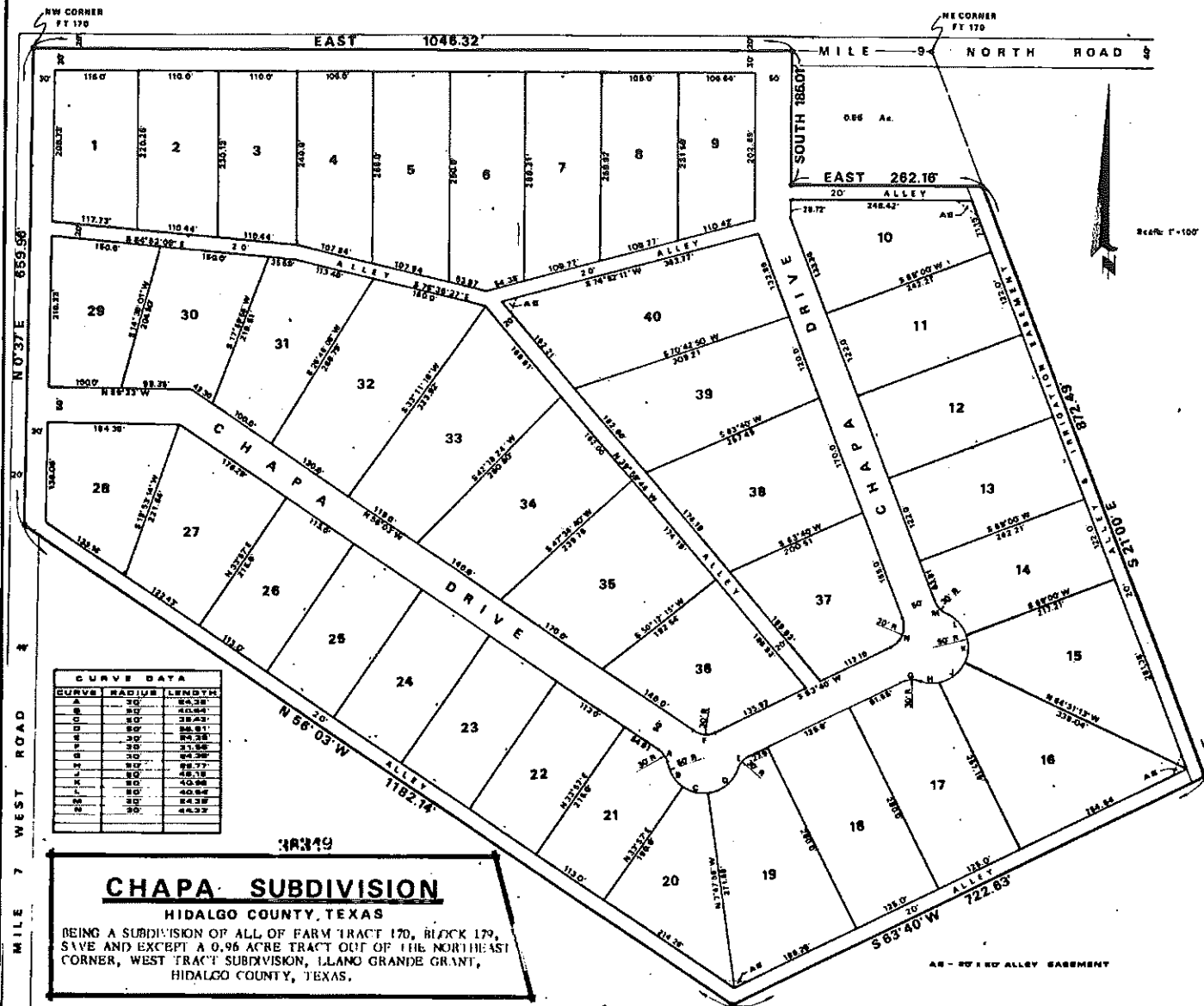
- A. Setbacks front, side & rear shall be in any deed restrictions.
- B. No more than one single family residence per lot.
- C. Applicant shall comply with all of the plat and/or deed restrictions and requirements affecting the lot.
- D. Permit fee shall be doubled for construction commencing or structures moved in prior to obtaining a permit.
- E. Applicant/owner states that no structures exist on this tract of land. If found in violation, permit may be revoked.

[NOTICE]

SEPARATE PERMITS ARE REQUIRED FOR SEPTIC TANKS. THIS PERMIT BECOMES NULL AND VOID IF WORK OR CONSTRUCTION AUTHORIZED IS NOT COMMENCED WITHIN 6 MONTHS. OR IF CONSTRUCTION OR WORK IS SUSPENDED OR ABANDONED FOR A PERIOD OF ONE YEAR AT ANYTIME AFTER WORK IS COMMENCED.

I HEREBY CERTIFY THAT I HAVE READ AND EXAMINED THIS APPLICATION AND KNOW THE SAME TO BE TRUE AND CORRECT. ALL PROVISIONS OF LAWS AND REGULATIONS GOVERNING THIS TYPE OF WORK WILL BE COMPLIED WITH WHETHER SPECIFIED HEREIN OR NOT. THE GRANTING OF A PERMIT DOES NOT PRESUME TO GIVE AUTHORITY TO OR CANCEL THE PROVISIONS OF ANY OTHER STATE OR LOCAL LAW REGULATING CONSTRUCTION OR THE PERFORMANCE OF CONSTRUCTION.

SALINAS & ASSOCIATES, INC.
 CONSULTING ENGINEERS & SURVEYORS
 1013 BYDAMORE - Mc ALLEN, TEXAS
 842-6061



CURVE	RADIUS	LENGTH
A	30'	20.94'
B	30'	20.94'
C	30'	20.94'
D	30'	20.94'
E	30'	20.94'
F	30'	20.94'
G	30'	20.94'
H	30'	20.94'
I	30'	20.94'
J	30'	20.94'
K	30'	20.94'
L	30'	20.94'
M	30'	20.94'
N	30'	20.94'
O	30'	20.94'
P	30'	20.94'
Q	30'	20.94'
R	30'	20.94'
S	30'	20.94'
T	30'	20.94'
U	30'	20.94'
V	30'	20.94'
W	30'	20.94'
X	30'	20.94'
Y	30'	20.94'
Z	30'	20.94'

CHAPA SUBDIVISION
 HIDALGO COUNTY, TEXAS
 BEING A SUBDIVISION OF ALL OF FARM TRACT 170, BLOCK 179, SAVE AND EXCEPT A 0.96 ACRE TRACT OUT OF THE NORTHEAST CORNER, WEST TRACT SUBDIVISION, LLANO GRANDE GRANT, HIDALGO COUNTY, TEXAS.

STATE OF TEXAS;
 COUNTY OF HIDALGO:
 I, THE UNDERSIGNED, OWNER OF THE LAND SHOWN ON THIS PLAT AND DESIGNATED HEREIN AS THE CHAPA SUBDIVISION IN HIDALGO COUNTY, TEXAS, AND WHOSE NAME IS SUBSCRIBED HERETO, HEREBY DEDICATE TO THE USE OF THE PUBLIC ALL STREETS, ALLEYS, PARKS, WATER COURSES, DRAINS, BASEMENTS AND PUBLIC PLACES THEREON SHOWN FOR THE PURPOSES AND CONSIDERATION THEREIN EXPRESSED.
 DATE 12-15-77 OWNER, Casimiro Chapa

STATE OF TEXAS;
 COUNTY OF HIDALGO:
 BEFORE ME THE UNDERSIGNED AUTHORITY, ON THIS DAY PERSONALLY APPEARED _____ KNOWN TO ME TO BE THE PERSON WHOSE NAME IS SUBSCRIBED TO THE FOREGOING INSTRUMENT AND ACKNOWLEDGED TO ME THAT HE EXECUTED THE SAME FOR THE PURPOSE AND CONSIDERATION THEREIN STATED.
 GIVEN UNDER MY HAND AND SEAL OF OFFICE, THIS THE 12 DAY OF December, 1977.

 NOTARY PUBLIC IN AND FOR HIDALGO COUNTY, TEXAS



STATE OF TEXAS;
 COUNTY OF HIDALGO:
 I, THE UNDERSIGNED, A REGISTERED ENGINEER IN THE STATE OF TEXAS, HEREBY CERTIFY THAT THIS MAP IS TRUE AND CORRECTLY MADE AND IS PREPARED FROM AN ACTUAL SURVEY ON THE PROPERTY MADE UNDER MY SUPERVISION ON THE GROUND AND FURTHER CERTIFY THAT PROPER ENGINEERING CONSIDERATION HAS BEEN GIVEN TO THIS PLAT.
 DATE 12-12-77 REC. PROFESSIONAL ENGINEER #24164



APPROVED FOR RECORDING
 Hidalgo Co. Right of Way Dept.
 Date 12-16-77

FILED FOR RECORDING THIS DATE
 A 10:30 AM
 DEC 19 1977
 COUNTY CLERK
 HIDALGO COUNTY, TEXAS

APPROVED FOR RECORDING
 BY COMMISSIONERS' COURT
 This the 19th day of Dec 1977
 SANTOS PARRIS, County Clerk
 Hidalgo County, Texas
 By: Dalia Lopez



PLANNING DEPARTMENT

County of Hidalgo

Rev. 06-03-15

Main Office
1304 South 25th Street
Edinburg, Texas 78542
956-318-2840
956-318-2844

Precinct No.1 Substation
1902 Joe Stephens Ave.
Weslaco, TX 78596
956-968-4734
956-973-7850

Precinct No.3 Substation
2401 N. Moorefield Rd.
Mission, TX 78572
956-205-7045
956-205-7049

T.J. Arredondo, CFM
Director of Planning

Precinct 1 2 3 4

Application No: 1-15034

HIDALGO COUNTY CERTIFICATE OF WATER SERVICE AVAILABILITY UNDER TEXAS LOCAL GOVT. CODE SECTION 232.029(c)(2)

Upon the application of:

Name: Amelia Estrada
Morales

Address: 3645 Cherokee
Dr. Mercedes
TX 78570

Phone: (956) 332-0532

Approved by Environmental Health:	Temporary Service	Final Service
_____	_____	_____
Inspection/Permit No:	Authorized Signature	Authorized Signature
Date Approved: _____	_____ / _____ / _____	_____ / _____ / _____

Water Supplier: City of Mercedes

Utility Provider: M.V.E.C.

AEP

Account/ESI No.: N/A

Temporary Pole

Permanent Service

who is the person requesting utility service to subdivided land ("land") described as follows:

Indian Hills Bk#1 lot #463

[Insert the lot and block number in recorded subdivision, address, or description in deed, etc]

and who has submitted to the court an affidavit as required by Local Govt. Code Sec. 232.029 (f), on _____, 20____, the Hidalgo County Commissioners Court approved the issuance of this certificate stating as follows (strike through the statement that does not apply)

The land was not subdivided after September 1, 1995, and water service is available within 750 feet of the land.

-OR-

The land was not subdivided after September 1, 1995, and water service is available more than 750 feet from the subdivided land and the extension of water service to the land may be feasible, subject to a final determination by the water service provider.

Planning Department Authorized Signature

Hidalgo County Judge

Date

ATTEST:

Hidalgo County Clerk

Date



PLANNING DEPARTMENT

County of Hidalgo

Rev. 06-03-15

Main Office
1304 South 25th Street
Edinburg, Texas 78542
956-318-2840
956-318-2844

Precinct No.1 Substation
1902 Joe Stephens Ave.
Weslaco, TX 78596
956-968-4734
956-973-7850

Precinct No.3 Substation
2401 N. Moorefield Rd.
Mission, TX 78572
956-205-7045
956-205-7049

T.J. Arredondo, CFM
Director of Planning

Precinct 1 2 3 4

Application No:

1-15034

AFFIDAVIT TO APPLY TO THE COUNTY OF HIDALGO FOR CERTIFICATE OF WATER SERVICE AVAILABILITY UNDER TEXAS LOCAL GOVT. CODE SECTION 232.029(c)(2)

[Note: To be eligible, the land must not have been subdivided after September 1, 1995.]

THE STATE OF TEXAS §
COUNTY OF HIDALGO §

BEFORE ME, the undersigned authority, on this day personally appeared

Amada Estrada Morales

Known to me ~~for~~ proved to me in the oath of Matricula Cadular or through
#201125492 (description of federal or state government ID card with photograph and signature)],
who swore on oath that the following two statements are true:

1. "I am requesting utility service to the following described land:

Indian Hills lot #463 B/K #1"

[Insert the lot and block number in recorded subdivision, address, or description in deed, etc]

2. "The land described above has been sold or conveyed to me."

AND [~~strike through the statement below that does not apply~~]

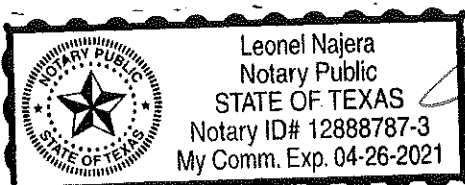
3A. "The land was not sold or conveyed to me by the Subdivider or the subdivider's agent after September 1, 1995."

-OR-

3B. "The land was on August 31, 1999, located in the extraterritorial jurisdiction of a municipality as determined by Local Govt. Code Chapter 42; and the land was not sold or conveyed to me by the Subdivider or the subdivider's agent after September 1, 1999."

Amada Estrada Morales (Signature)

SUBSCRIBED AND SWORN TO before me on July 10, 2017, to certify which, witnesses my hand and seal of office.



[Signature]
NOTARY PUBLIC IN AND FOR
THE STATE OF TEXAS

WARRANTY DEED

DATE: 05-02-2016

GRANTOR: MARIA DE LOURDES GUZMAN BAUTISTA

ADDRESS: 7709 ITURBIDE ST. WESLACO, TEXAS 78596

GRANTEE: AMADA ESTRADA MORALES

ADDRESS: 424 CHULA VISTA ST. WESLACO, TEXAS 78596

FOR AND IN CONSIDERATION OF: TEN AND 00/100 (\$10.00) AND OTHER GOOD AND VALUABLE CONSIDERATION GRANT, BARGAINS, SELLS, CONVEYS AND SPECIALLY WARRANTS TO THE GRANTEE

THE FOLLOWING DESCRIBED REAL ESTATE, AS IS. SITUATED AT 3721 CHEYENNE DR. MERCEDES, TEXAS 78570

IN THE COUNTY OF HIDALGO AND STATE OF TEXAS, ALL OF THE FOLLOWING DESCRIBED REAL PROPERTY IN HIDALGO COUNTY, TEXAS, TO-WIT:


ALL OF LOT 463, BLOCK 1 INDIAN HILLS SUBDIVISION, HIDALGO COUNTY, TEXAS ACCORDING TO THE MAP OR PLAT THEREOF RECORDED IN VOLUME 23, PAGE 180, AND 181 AND IN VOLUME 24, PAGE 81. BOTH IN THE MAP RECORDS OF HIDALGO COUNTY, TEXAS.

(SUBJECT TO THE FOLOWING)

SAVE AND EXCEPT ALL OIL, GAS, AND OTHER MINERALS NOT HERETOFORE CONVEYED, THAT MIGHT LIE IN, ON, OR UNDER THE ABOVE-DESCRIBED PROPERTY TOGETHER WITH THE RIGHT OF INGRESS AND EGRESS FOR THE PURPOSE OF PROSPECTING, DISCOVERING, MINING, AND PRODUCING THE SAME.

TO HAVE AND TO HOLD THE ABOVE DESCRIBED PREMISES, TOGETHER WITH ALL AND SINGULAR THE RIGHTS AND APPURTENANCES THERETO IN ANY WISE BELONGING, UNTO THE SAID GRANTEES, THEIR HEIRS AND ASSIGNS FOREVER; AND WE DO HEREBY BIND OURSELF, OUR HEIRS, EXECUTORS AND ADMINISTRATORS TO WARRANT AND FOREVER DEFEND ALL AND SINGULAR THE SAID PREMISES UNTO THE SAID GRANTEES, THEIR HEIRS AND ASSIGNS, AGAINST EVERY PERSON WHOMSOEVER LAWFULLY CLAIMING OR TO CLAIM THE SAME OR ANY PART THEREOF.

EXECUTED ON THIS 2NDTH DAY OF MAY, 2016.



BY: GRANTOR, MARIA DE LOURDES GUZMAN BAUTISTA

(ACKNOWLEDGMENT)

THE STATE OF TEXAS
COUNTY OF HIDALGO

THIS INSTRUMENT WAS ACKNOWLEDGED BEFORE ME ON THE 2ND DAY MAY ,2016 BY
MARIA DE LOURDES GUZMAN BAUTISTA (GRANTOR)



Manuel Torres
NOTARY PUBLIC STATE OF TEXAS
MY COMMISSION EXPIRES 05-01-2017

AFTER RECORDING MAIL TO GRANTEE:
AMADA ESTRADA MORALES
424 CHULA VISTA
WESLACO, TEXAS 78596

Chapter 232 Texas LGC Application

APPLICATION NO:

1-15034

Jul. 10, 2017

COUNTY OF HIDALGO
PLANNING DEPARTMENT
1902 JOE STEPHENS WESLACO TX 78596
TEL 968-4724 FAX 447-8612

I2230-00-001-0463-00

[1] OWNER: ESTRADA, AMADA MORALES

[7] LEGAL DESC./NAME OF SUBDIVISION
INDIAN HILLS LOT 463 BLK 1

3645 CHEROKEE DR
MERCEDES, TX 78570

Telephone No. 332-0582

LOCATION: 0 491 & MILE 11

[2] CONTRACTOR: SELF

[8] SEWAGE: PUBLI

[3] WATER SYSTEM: OTHE

[9] CONSTRUCTION TYPE: WOOD

[4] PURPOSE OF APPLICATION: MOVED BUILDING

05-RESIDENTIAL MOVE-IN/RELO. BUILD

[10] EST. COST OF CONST.: \$1,500

[5] SIZE OF STRUCTURE: 480 Sq. Ft.

[11] SPECIAL FLOOD HAZARD AREA: YES NO

[6] USE OF BUILDING: RESD ZONE-X

Special Conditions: No construction allowed over any easements.

MUST COMPLY WITH ALL COUNTY SETBACKS & REGULATIONS

FRONT:25' BACK:15' SIDES:6'

MINIMUM ELEV. 18" ABOVE CENTER LINE OF STREET

FOR COUNTY USE ONLY
APPLICATION FEES

OTHER
TOTAL AMOUNT \$30.00

Light [X] Water [X]

Flood Zone: NO
Panel No. /Suffix: 0450C Pct: 1

Community No.: 480334

Certification of Elevation
Required: YES NO BFE

- A. Setbacks front, side & rear shall be in any deed restrictions.
B. No more than one single family residence per lot.
C. Applicant shall comply with all of the plat and/or deed restrictions and requirements affecting the lot.
D. Permit fee shall be doubled for construction commencing or structures moved in prior to obtaining a permit.
E. Applicant/owner states that no structures exist on this tract of land. If found in violation, permit may be revoked.

Prepared by [Signature] Date 7/10/17

Approved by Leonel Najera Date 7/10/17

Signature of Owner or Applicant Amada Estrada M Date 7-10-17

[NOTICE]

SEPARATE PERMITS ARE REQUIRED FOR SEPTIC TANKS. THIS PERMIT BECOMES NULL AND VOID IF WORK OR CONSTRUCTION AUTHORIZED IS NOT COMMENCED WITHIN 6 MONTHS. OR IF CONSTRUCTION OR WORK IS SUSPENDED OR ABANDONED FOR A PERIOD OF ONE YEAR AT ANYTIME AFTER WORK IS COMMENCED.

I HEREBY CERTIFY THAT I HAVE READ AND EXAMINED THIS APPLICATION AND KNOW THE SAME TO BE TRUE AND CORRECT. ALL PROVISIONS OF LAWS AND REGULATIONS GOVERNING THIS TYPE OF WORK WILL BE COMPLIED WITH WHETHER SPECIFIED HEREIN OR NOT. THE GRANTING OF A PERMIT DOES NOT PRESUME TO GIVE AUTHORITY TO OR CANCEL THE PROVISIONS OF ANY OTHER STATE OR LOCAL LAW REGULATING CONSTRUCTION OR THE PERFORMANCE OF CONSTRUCTION.

