

PLANNING DEPT. PCTS 2 & 4 WATER SERVICE AVAILABILITY		
	APPLICANT	APPLICATION NO.
1.	Pablo Almaguer	4-16806
	COMM. COURT: AUGUST 8, 2017	



PLANNING DEPARTMENT

Rev. 06-03-15

County of Hidalgo

Main Office
1304 South 25th Street
Edinburg, Texas 78542
956-318-2840
956-318-2844

Precinct No.1 Substation
1902 Joe Stephens Ave.
Weslaco, TX 78596
956-968-4734
956-973-7850

Precinct No.3 Substation
2401 N. Moorefield Rd.
Mission, TX 78572
956-205-7045
956-205-7049

Precinct 1 2 3 4

T.J. Arredondo, CFM
Director of Planning

Application No: 9-1680e

HIDALGO COUNTY CERTIFICATE OF WATER SERVICE AVAILABILITY UNDER TEXAS LOCAL GOVT. CODE SECTION 232.029(c)(2)

Upon the application of:

Name: Pablo Almaguer

Address: 902 Lantana Ln
Weslaco, TX 78599

Phone: 956-457-2235

Approved by Environmental Health:	Temporary Service	Final Service
	Authorized Signature	Authorized Signature
Inspection/Permit No:		
Date Approved:	<u> / /</u>	<u> / /</u>

Water Supplier: North Alamo Water

Utility Provider: [] M.V.E.C. [] AEP

Account/ESI No.: 10032789410527329
[] Temporary Pole [] Permanent Service

who is the person requesting utility service to subdivided land ("land") described as follows:

Lots 4, 5, & 6, Block 8, San Carlos Original Townsite
Hidalgo County, Texas

[Insert the lot and block number in recorded subdivision, address, or description in deed, etc]

and who has submitted to the court an affidavit as required by Local Govt. Code Sec. 232.029 (f), on _____, 20____, the Hidalgo County Commissioners Court approved the issuance of this certificate stating as follows (strike through the statement that does not apply)

The land was not subdivided after September 1, 1995, and water service is available within 750 feet of the land.

-OR-

~~The land was not subdivided after September 1, 1995, and water service is available more than 750 feet from the subdivided land and the extension of water service to the land may be feasible, subject to a final determination by the water service provider.~~

[Signature]
Planning Department Authorized Signature

Hidalgo County Judge

Date

ATTEST: _____
Hidalgo County Clerk

Date



PLANNING DEPARTMENT

Rev. 06-03-15

County of Hidalgo

Main Office
1304 South 25th Street
Edinburg, Texas 78542
956-318-2840
956-318-2844

Precinct No.1 Substation
1902 Joe Stephens Ave.
Weslaco, TX 78596
956-968-4734
956-973-7850

Precinct No.3 Substation
2401 N. Moorefield Rd.
Mission, TX 78572
956-205-7045
956-205-7049

Precinct 1 2 3 4

T.J. Arredondo, CFM
Director of Planning

Application No: 4-16806

AFFIDAVIT TO APPLY TO THE COUNTY OF HIDALGO FOR CERTIFICATE OF WATER SERVICE AVAILABILITY UNDER TEXAS LOCAL GOVT. CODE SECTION 232.029(c)(2)

[Note: To be eligible, the land must not have been subdivided after September 1, 1995.]

THE STATE OF TEXAS §
COUNTY OF HIDALGO §

BEFORE ME, the undersigned authority, on this day personally appeared

Pablo Almaguer

TX DL 09974675 Known to me [or proved to me in the oath of _____ or through Driver License (description of federal or state government ID card with photograph and signature)], who swore on oath that the following two statements are true:

1. "I am requesting utility service to the following described land:

Lots 4,5,6 Block B, San Carlos Original Townsite, Hidalgo County, Tx

[Insert the lot and block number in recorded subdivision, address, or description in deed, etc]

2. "The land described above has been sold or conveyed to me."

AND [strike through the statement below that does not apply]

~~3A. "The land was not sold or conveyed to me by the Subdivider or the subdivider's agent after September 1, 1995."~~

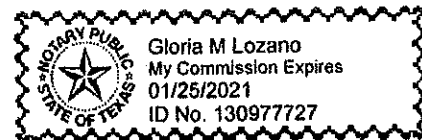
-OR-

3B. "The land was on August 31, 1999, located in the extraterritorial jurisdiction of a municipality as determined by Local Govt. Code Chapter 42; and the land was not sold or conveyed to me by the Subdivider or the subdivider's agent after September 1, 1999."

Pablo Almaguer (Signature)

SUBSCRIBED AND SWORN TO before me on August 1st, 2012, to certify which, witnesses my hand and seal of office.

Gloria M Lozano
NOTARY PUBLIC IN AND FOR
THE STATE OF TEXAS



NOTICE OF CONFIDENTIALITY RIGHTS: IF YOU ARE A NATURAL PERSON, YOU MAY REMOVE OR STRIKE ANY OR ALL OF THE FOLLOWING INFORMATION FROM ANY INSTRUMENT THAT TRANSFERS AN INTEREST IN REAL PROPERTY BEFORE IT IS FILED FOR RECORD IN THE PUBLIC RECORDS: YOUR SOCIAL SECURITY NUMBER OR YOUR DRIVER'S LICENSE NUMBER.

WARRANTY DEED

Date: February 10, 2017

Grantor: LUDIVINA ALMAGUER, a single person

Grantor's Mailing Address (including county): 306 N. 87th
Edinburg, Texas 78542
Hidalgo County, Texas

Grantee: PABLO ALMAGUER and TANYA WEBSTER

Grantee's Mailing Address (including county): 902 Lantana Lane
Weslaco, Texas 78599
Hidalgo County, Texas

Consideration: Ten and No/100ths Dollars (\$10.00) and other good and valuable consideration to the undersigned paid by the grantee herein named, the receipt of which is hereby acknowledged.

Property (including any improvements):

Lots Four (4), Five (5) and Six (6), Block Eight (8), SAN CARLOS ORIGINAL TOWNSITE, Hidalgo County, Texas, as per map or plat thereof recorded in Volume 5, Page 1, Map Records, Hidalgo County, Texas.

Reservations from and Exceptions to Conveyance and Warranty:

Mineral and/or royalty grant and/or reservation in instrument dated February 6, 1967, recorded in Volume 1216, Page 939, Deed Records, Hidalgo County, Texas, and subsequent transfers thereof.

Oil, Gas and Mineral Lease dated June 29, 1951, recorded in Volume 116, Page 526, Oil and Gas Records, Hidalgo County, Texas, and unitized in instrument dated June 27, 1955, recorded in Volume 172, Page 429, Oil and Gas Records, Hidalgo County, Texas, and subsequent transfers thereof.

All leases, grants, exceptions or reservations of coal, lignite, oil, gas and other minerals, together with all rights, privileges and immunities relating thereto, appearing in the Public Records whether listed herein or not.

Terms, conditions and stipulations as contained in Resolution dated March 31, 1967, recorded in Volume 1173, Page 605, Deed Records, Hidalgo County, Texas.

Easements, rules, regulations and rights in favor of Hidalgo County Irrigation District No. 1.

Easements and reservations as may appear upon the recorded map and dedication of said subdivision.

Taxes for the year 2017 and subsequent years.

Grantor, for the Consideration and subject to the Reservations from Conveyance and the Exceptions to Conveyance and Warranty, grants, sells, and conveys to Grantee the Property, together with all and singular the rights and appurtenances thereto in any way belonging, to have and to hold it to Grantee and Grantee's heirs, successors, and assigns forever. Grantor binds Grantor and Grantor's heirs and successors to warrant and forever defend all and singular the Property to Grantee and Grantee's heirs, successors, and assigns against every person whomsoever lawfully claiming or to claim the same or any part thereof, except as to the Reservations from Conveyance and the Exceptions to Conveyance and Warranty.

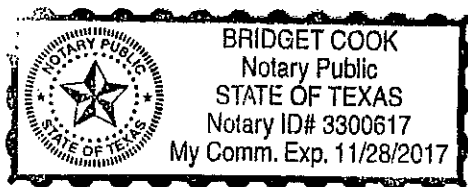
When the context requires, singular nouns and pronouns include the plural.



LUDIVINA ALMAGUER

(Acknowledgment)

State of Texas
County of Hidalgo

This instrument was acknowledged before me on the 10th of February, 2017, by LUDIVINA ALMAGUER.




Notary Public, State of Texas

AFTER RECORDING RETURN TO:
PABLO ALMAGUER and
TANYA WEBSTER
902 Lantana Lane
Weslaco, Texas 78599

PREPARED BY:
Lewis, Monroe & Peña
Attorneys At Law
3111 W. Freddy Gonzalez Drive
Edinburg, Texas 78539
GF#: 909959; DK:vm

Chapter 232 Texas LGC Application

APPLICATION NO:
4-16806
May. 9, 2017

COUNTY OF HIDALGO
PLANNING DEPARTMENT
1304 S. 25th Ave EDINBURG TX 78539
TEL 318-2840 FAX 318-2844

S0400-00-008-0004-00

[1] OWNER: ALMAGUER, PABLO

902 LANTANA LN
WESLACO, TX. 78599
Telephone No. 457-2239

[7] LEGAL DESC./NAME OF SUBDIVISION
SAN CARLOS ORIGINAL TOWNSITE
LOTS #4,5,6 BLOCK#08

LOCATION: 0 VALVERDE & 107

[2] CONTRACTOR: SELF

[8] SEWAGE: PUBLI

[3] WATER SYSTEM: N AL

[9] CONSTRUCTION TYPE: WOOD

[4] PURPOSE OF APPLICATION: NEW RESIDENCE
01- RESIDENTIAL NEW SINGLE DWELLING

[10] EST. COST OF CONST.: \$20,000

[5] SIZE OF STRUCTURE: 988 Sq. Ft.

[11] SPECIAL FLOOD HAZARD AREA: YES
 NO

[6] USE OF BUILDING: NEW RESIDENCE

Special Conditions: No construction allowed over any easements.
MUST COMPLY W. ALL COUNTY SETBACKS AND REGULATIONS
SETBACKS FRONT 25' SIDE 6' REAR 15' SIDE 6'
MIN. ELEV. 18" CL OF STREET

FOR COUNTY USE ONLY APPLICATION FEES

Gilberto Mata 5-9-17
Prepared by Date

OTHER _____
TOTAL AMOUNT \$30.00

Julio Ruiz 4-17-17
Approved by Date

Light [X] Water [X]

Flood Zone: NO 480334 Pct: 4
Panel No. /Suffix: _____

Community No.: 03250

Certification of Elevation
Required: YES NO BFE

X Pablo Almaguer 5-9-17
Signature of Owner or Applicant Date

- A. Setbacks front, side & rear shall be in any deed restrictions.
- B. No more than one single family residence per lot.
- C. Applicant shall comply with all of the plat and/or deed restrictions and requirements affecting the lot.
- D. Permit fee shall be doubled for construction commencing or structures moved in prior to obtaining a permit.
- E. Applicant/owner states that no structures exist on this tract of land. If found in violation, permit may be revoked.

[NOTICE]

SEPARATE PERMITS ARE REQUIRED FOR SEPTIC TANKS. THIS PERMIT BECOMES NULL AND VOID IF WORK OR CONSTRUCTION AUTHORIZED IS NOT COMMENCED WITHIN 6 MONTHS. OR IF CONSTRUCTION OR WORK IS SUSPENDED OR ABANDONED FOR A PERIOD OF ONE YEAR AT ANYTIME AFTER WORK IS COMMENCED.

I HEREBY CERTIFY THAT I HAVE READ AND EXAMINED THIS APPLICATION AND KNOW THE SAME TO BE TRUE AND CORRECT. ALL PROVISIONS OF LAWS AND REGULATIONS GOVERNING THIS TYPE OF WORK WILL BE COMPLIED WITH WHETHER SPECIFIED HEREIN OR NOT. THE GRANTING OF A PERMIT DOES NOT PRESUME TO GIVE AUTHORITY TO OR CANCEL THE PROVISIONS OF ANY OTHER STATE OR LOCAL LAW REGULATING CONSTRUCTION OR THE PERFORMANCE OF CONSTRUCTION.

MAP OF SAN CARLOS HIDALGO COUNTY TEXAS

Scale 1 in = 100 ft
 J. L. Gibson, Engineer and Surveyor

STATE OF TEXAS
 COUNTY OF HIDALGO

I, J. L. Gibson, Civil Engineer and Surveyor do hereby certify that the accompanying plan is a true and correct map and plat of the town of San Carlos, Hidalgo County, Texas, the same being a subdivision of the South Part Secs. 3, 4, 5, 6, 7, 8, 9, 10, 11, 12, 13, 14, 15, 16, 17, 18, 19, 20, 21, 22, 23, 24, 25, 26, 27, 28, 29, 30, 31, 32, 33, 34, 35, 36, 37, 38, 39, 40, 41, 42, 43, 44, 45, 46, 47, 48, 49, 50, 51, 52, 53, 54, 55, 56, 57, 58, 59, 60, 61, 62, 63, 64, 65, 66, 67, 68, 69, 70, 71, 72, 73, 74, 75, 76, 77, 78, 79, 80, 81, 82, 83, 84, 85, 86, 87, 88, 89, 90, 91, 92, 93, 94, 95, 96, 97, 98, 99, 100, 101, 102, 103, 104, 105, 106, 107, 108, 109, 110, 111, 112, 113, 114, 115, 116, 117, 118, 119, 120, 121, 122, 123, 124, 125, 126, 127, 128, 129, 130, 131, 132, 133, 134, 135, 136, 137, 138, 139, 140, 141, 142, 143, 144, 145, 146, 147, 148, 149, 150, 151, 152, 153, 154, 155, 156, 157, 158, 159, 160, 161, 162, 163, 164, 165, 166, 167, 168, 169, 170, 171, 172, 173, 174, 175, 176, 177, 178, 179, 180, 181, 182, 183, 184, 185, 186, 187, 188, 189, 190, 191, 192, 193, 194, 195, 196, 197, 198, 199, 200, 201, 202, 203, 204, 205, 206, 207, 208, 209, 210, 211, 212, 213, 214, 215, 216, 217, 218, 219, 220, 221, 222, 223, 224, 225, 226, 227, 228, 229, 230, 231, 232, 233, 234, 235, 236, 237, 238, 239, 240, 241, 242, 243, 244, 245, 246, 247, 248, 249, 250, 251, 252, 253, 254, 255, 256, 257, 258, 259, 260, 261, 262, 263, 264, 265, 266, 267, 268, 269, 270, 271, 272, 273, 274, 275, 276, 277, 278, 279, 280, 281, 282, 283, 284, 285, 286, 287, 288, 289, 290, 291, 292, 293, 294, 295, 296, 297, 298, 299, 300, 301, 302, 303, 304, 305, 306, 307, 308, 309, 310, 311, 312, 313, 314, 315, 316, 317, 318, 319, 320, 321, 322, 323, 324, 325, 326, 327, 328, 329, 330, 331, 332, 333, 334, 335, 336, 337, 338, 339, 340, 341, 342, 343, 344, 345, 346, 347, 348, 349, 350, 351, 352, 353, 354, 355, 356, 357, 358, 359, 360, 361, 362, 363, 364, 365, 366, 367, 368, 369, 370, 371, 372, 373, 374, 375, 376, 377, 378, 379, 380, 381, 382, 383, 384, 385, 386, 387, 388, 389, 390, 391, 392, 393, 394, 395, 396, 397, 398, 399, 400, 401, 402, 403, 404, 405, 406, 407, 408, 409, 410, 411, 412, 413, 414, 415, 416, 417, 418, 419, 420, 421, 422, 423, 424, 425, 426, 427, 428, 429, 430, 431, 432, 433, 434, 435, 436, 437, 438, 439, 440, 441, 442, 443, 444, 445, 446, 447, 448, 449, 450, 451, 452, 453, 454, 455, 456, 457, 458, 459, 460, 461, 462, 463, 464, 465, 466, 467, 468, 469, 470, 471, 472, 473, 474, 475, 476, 477, 478, 479, 480, 481, 482, 483, 484, 485, 486, 487, 488, 489, 490, 491, 492, 493, 494, 495, 496, 497, 498, 499, 500, 501, 502, 503, 504, 505, 506, 507, 508, 509, 510, 511, 512, 513, 514, 515, 516, 517, 518, 519, 520, 521, 522, 523, 524, 525, 526, 527, 528, 529, 530, 531, 532, 533, 534, 535, 536, 537, 538, 539, 540, 541, 542, 543, 544, 545, 546, 547, 548, 549, 550, 551, 552, 553, 554, 555, 556, 557, 558, 559, 560, 561, 562, 563, 564, 565, 566, 567, 568, 569, 570, 571, 572, 573, 574, 575, 576, 577, 578, 579, 580, 581, 582, 583, 584, 585, 586, 587, 588, 589, 590, 591, 592, 593, 594, 595, 596, 597, 598, 599, 600, 601, 602, 603, 604, 605, 606, 607, 608, 609, 610, 611, 612, 613, 614, 615, 616, 617, 618, 619, 620, 621, 622, 623, 624, 625, 626, 627, 628, 629, 630, 631, 632, 633, 634, 635, 636, 637, 638, 639, 640, 641, 642, 643, 644, 645, 646, 647, 648, 649, 650, 651, 652, 653, 654, 655, 656, 657, 658, 659, 660, 661, 662, 663, 664, 665, 666, 667, 668, 669, 670, 671, 672, 673, 674, 675, 676, 677, 678, 679, 680, 681, 682, 683, 684, 685, 686, 687, 688, 689, 690, 691, 692, 693, 694, 695, 696, 697, 698, 699, 700, 701, 702, 703, 704, 705, 706, 707, 708, 709, 710, 711, 712, 713, 714, 715, 716, 717, 718, 719, 720, 721, 722, 723, 724, 725, 726, 727, 728, 729, 730, 731, 732, 733, 734, 735, 736, 737, 738, 739, 740, 741, 742, 743, 744, 745, 746, 747, 748, 749, 750, 751, 752, 753, 754, 755, 756, 757, 758, 759, 760, 761, 762, 763, 764, 765, 766, 767, 768, 769, 770, 771, 772, 773, 774, 775, 776, 777, 778, 779, 780, 781, 782, 783, 784, 785, 786, 787, 788, 789, 790, 791, 792, 793, 794, 795, 796, 797, 798, 799, 800, 801, 802, 803, 804, 805, 806, 807, 808, 809, 810, 811, 812, 813, 814, 815, 816, 817, 818, 819, 820, 821, 822, 823, 824, 825, 826, 827, 828, 829, 830, 831, 832, 833, 834, 835, 836, 837, 838, 839, 840, 841, 842, 843, 844, 845, 846, 847, 848, 849, 850, 851, 852, 853, 854, 855, 856, 857, 858, 859, 860, 861, 862, 863, 864, 865, 866, 867, 868, 869, 870, 871, 872, 873, 874, 875, 876, 877, 878, 879, 880, 881, 882, 883, 884, 885, 886, 887, 888, 889, 890, 891, 892, 893, 894, 895, 896, 897, 898, 899, 900, 901, 902, 903, 904, 905, 906, 907, 908, 909, 910, 911, 912, 913, 914, 915, 916, 917, 918, 919, 920, 921, 922, 923, 924, 925, 926, 927, 928, 929, 930, 931, 932, 933, 934, 935, 936, 937, 938, 939, 940, 941, 942, 943, 944, 945, 946, 947, 948, 949, 950, 951, 952, 953, 954, 955, 956, 957, 958, 959, 960, 961, 962, 963, 964, 965, 966, 967, 968, 969, 970, 971, 972, 973, 974, 975, 976, 977, 978, 979, 980, 981, 982, 983, 984, 985, 986, 987, 988, 989, 990, 991, 992, 993, 994, 995, 996, 997, 998, 999, 1000.

J. L. Gibson
 Engineer & Surveyor

Shown and subscribed to before me by J. L. Gibson
 Civil Engineer and Surveyor on this the 22nd day
 of July A.D. 1927.

E. J. Pugh
 NOTARY PUBLIC in and for HIDALGO CO



Don't Record
 This 108 part of
 January 1, 1928
 At 2:50 P.M.

FILED in
 JUN 7 1928
 J. L. Gibson
 Civil Engineer & Surveyor

SEPARATE PARTITION FILED IN RECORD BOOKS

