



PLANNING DEPARTMENT

Rev. 06-03-15

County of Hidalgo

Main Office
1304 South 25th Street
Edinburg, Texas 78542
956-318-2840
956-318-2844

Precinct No.1 Substation
1902 Joe Stephens Ave.
Weslaco, TX 78596
956-968-4734
956-973-7850

Precinct No.3 Substation
2401 N. Moorefield Rd.
Mission, TX 78572
956-205-7045
956-205-7049

Precinct 1 2 3 4

T.J. Arredondo, CFM
Director of Planning

Application No: 1-15041

HIDALGO COUNTY CERTIFICATE OF PLAT AND UTILITY STATUS UNDER TEXAS LOCAL GOVT. CODE SECTION 232.028(b)

WE THE UNDERSIGNED CERTIFY AS FOLLOWS:

Upon the application of:

Name: Jennifer Rodriguez
Address: 18816 N Mile 2W
Edcouch, Tx:
78538
Phone: 361-777-5154

Approved by Environmental Health:	Temporary Service	Final Service
_____	_____	_____
Authorized Signature	Authorized Signature	Authorized Signature
Inspection/Permit No:	_____	_____
Date Approved:	<u>/ /</u>	<u>/ /</u>

Water Supplier: CITY OF LA VILLA
Utility Provider: M.V.E.C. AEP
Account/ESI No.: \$ N/A
 Temporary Pole Permanent Service

regarding the land described as:

LA VILITA RANCHES PH1 LOT 313

on _____, 20____, the Hidalgo County Commissioners Court, at a meeting duly called and noticed in accordance with the Texas Open Meetings Act, made the following determinations regarding plat and utility status of the land herein described pursuant to Texas Local Government Code Section 232,028(b):

Fill in "yes" or "no" in each blank

- Yes A plat has been prepared;
- Yes A plat has been reviewed and approved by the Commissioners Court;
- Yes water service facilities have been constructed or installed to service the subdivision under Local Government Code Section 232.023 and are fully operable;
- Yes an organized sewage collection and treatment system is to be used, and under sewer service facilities have been constructed or installed to service the subdivision under Section 232.023 and are fully operable;
- No individual septic systems are to be used, and lots in the subdivision can be adequately and legally served by septic systems under Section 232.023;
- Yes electrical and gas facilities, if available, have been constructed or installed to service the subdivision under Section 232.023.

(Date approved 4/7/15);

(verified by [Signature]); Leonel Najera

(verified by [Signature]);

(verified by [Signature]);

(verified by [Signature]);

[Signature]
Planning Department Authorized Signature

Hidalgo County Judge

Date

ATTEST:

Hidalgo County Clerk

Date



PLANNING DEPARTMENT

Rev. 06-03-15

County of Hidalgo

Main Office
1304 South 25th Street
Edinburg, Texas 78542
956-318-2840
956-318-2844

Precinct No.1 Substation
1902 Joe Stephens Ave.
Weslaco, TX 78596
956-968-4734
956-973-7850

Precinct No.3 Substation
2401 N. Moorefield Rd.
Mission, TX 78572
956-205-7045
956-205-7049

Precinct 1 2 3 4

T.J. Arredondo, CFM
Director of Planning

Application No: 1-15041

REQUEST FOR HIDALGO COUNTY CERTIFICATE OF PLAT AND UTILITY STATUS UNDER TEXAS LOCAL GOVT. CODE SECTION 232.028(b)

In my status and for the land indicated below, which is located outside of any municipality, I request that the Hidalgo County Commissioners Court make the determinations regarding plat and utility status described in Texas Local Government Code § 232.028(b) and issue a certificate of such determinations:

PARTY MAKING REQUEST:

Name: Jennifer Rodriguez

Address: 18816 N. Mile 2 W
Edcouch, Tx. 78538

Phone: 361-777-5154

IDENTIFICATION OF LAND (e.g., lot and block number of recorded subdivision, designation on plat, address, description in deed, etc.):

lot #313 La Villita Ranches

STATUS OF PERSON OR ENTITY MAKING REQUEST:

- Subdivider
- Owner of lot in subdivision
- Resident of lot in a subdivision
- Entity that provides utility service

[Signature]
Requesting Party (Signature)

9/26/2017
Date

ATTACHED COPY OF VERIFICATION OF OWNERSHIP OR RESIDENCY OF LOT:

- Deed
- Executory Contract
- Lease
- Rent Receipt
- Affidavit
- Other (describe) PERMIT

.....
This part to be filled out by receiving county official:

Location of land verified and completed request accepted by Hidalgo County for processing on:

9/26/17
Date

[Signature]
County Official

NOTICE OF CONFIDENTIALITY RIGHTS

IF YOU ARE A NATURAL PERSON, YOU MAY REMOVE OR STRIKE ANY OF THE FOLLOWING INFORMATION FROM ANY INSTRUMENT THAT TRANSFERS AN INTEREST IN REAL PROPERTY BEFORE IT IS FILED FOR RECORD IN THE PUBLIC RECORDS: YOUR SOCIAL SECURITY NUMBER OR YOUR DRIVER'S LICENSE NUMBER

Special Warranty Deed with Vendor's Lien

2643707

1. Date: July 24, 2015
2. Grantor: GARCO, LTD
3. Grantor's Mailing Address: 3910 W. Freddy Gonzalez, Edinburg, Hidalgo County, Texas 78539
4. Grantee: JENNIFER RODRIGUEZ
5. Grantee's Mailing Address: 18808 La Villita Drive, Edcouch, Hidalgo County, Texas 78538
6. Consideration: Ten and No/100THS (\$10.00) Dollars and other good and valuable consideration, the receipt of which is hereby acknowledged, and the further consideration of the execution and delivery by Grantee of Grantee's one certain promissory note of even date herewith, in the principal sum of FORTY FOUR THOUSAND FOUR HUNDRED AND NO/100THS DOLLARS (\$44,400.00) payable to the order of Grantor and bearing interest as therein provided; containing the usual clauses providing for acceleration of maturity and for attorney's fees, the payment of which note is secured by the vendor's lien herein retained, and is additionally secured by a Deed of Trust of even date herewith to Alan D. Monroe, Trustee.
7. Property: Lot Three Hundred Thirteen (313) , La Villita Ranches Subdivision, Phase I, Hidalgo County, Texas, as per map or plat thereof recorded under Instrument No. 2600407, Map Records of Hidalgo County, Texas.
8. Reservations From Conveyance: Grantor reserves unto Grantor and Grantor's heirs, successors, and assigns forever:
 - A. All oil, gas, and other minerals and the underground water estate, in and under and that may be produced from the Property. If the mineral and/or water estate is subject to existing production or an existing lease, this reservation includes the production, the lease, and all benefits from it. Grantor waives and conveys to Grantee the right of ingress and egress to and from the surface of the Property relating to the portion of the mineral and/or water estate owned by Grantor. Nothing herein, however, restricts or prohibits the pooling or unitization of the portion of the mineral and/or water estate owned by Grantor with land other than the Property; or the exploration or production of the oil, gas, and other minerals and/or water by means of wells that are drilled or mines that open on land other than the Property but enter or bottom under the Property, provided that these operations do not materially interfere with the surface or subsurface support of any improvements constructed or to be constructed on the Property.
9. Exceptions From Conveyance and Warranty: This conveyance is subject to the following but only to the extent that same are valid and subsisting and affect the Property, to-wit:
 - A. Standby fees and the taxes for the year 2015 and subsequent years due to change in land usage or ownership;
 - B. All rights, restrictions, reservations, severances, covenants, conditions, easements [including utility and right-of-way easements, if any, whether of record or not]; prior conveyances and/or severance of oil, gas and/or other minerals and/or water rights and any existing leases of oil, gas and other minerals and/or water rights; the rights of adjoining owners in any walls and fences situated on a common boundary;
 - C. Any discrepancies, conflicts or shortages in area or boundary lines, or any encroachments or protrusions or any overlapping of improvements;

- D. All water, sewer and utility lines, whether established by written easements or existing on the ground servicing this Property and/or adjacent properties;
 - E. All matters which would be revealed by a physical inspection and/or by an on-the-ground A-1 survey of the Property;
 - F. All zoning laws, regulations and ordinances of municipal and/or other governmental authorities, if any, and the pertinent water district;
 - G. Any portion of the land within the limits or boundaries of any public or private roadway and/or highway and the rights of the public thereto;
 - H. Any portion of the land described herein lying within canal right of way;
 - I. Easements and reservations as may appear upon the recorded map and dedication of said subdivision;
 - J. Any encroachment, encumbrance, violation, variation, or adverse circumstance affecting the title that would be disclosed by an accurate and complete land survey of the land;
 - K. Restrictive covenants described on Exhibit "A", attached hereto and made a part hereof for all purposes; and
 - L. The present physical condition of the Property as more fully described on Exhibit "B", attached hereto and made a part hereof for all purposes.
 - M. Anything an on-the-ground A-1 survey would reveal.
 - N. Save and Except Grantor reserves for himself and his heirs and assigns all oil, gas and other minerals in, on, under or that may be produced from the above described property, including but not limited to groundwater rights.
 - O. **Right of First Refusal.** If Grantee desires to sell or otherwise transfer any interest in the property herein described, Grantor shall have the right of first refusal to meet any bona fide offer of sale on the same terms and conditions of such offer. Upon Grantor's failure to meet such offer in writing within 30 days after written notice thereof from Grantor to Grantee, Grantee may sell the property to the third party in accordance with his offer.
 - P. Grantee is aware that the following is not allowed: junkyards, trash/debris and/or bars upon the property.
10. Condition of the Property: This Property is sold in its "As Is" condition as set out in Exhibit "B" hereto attached and made a part hereof for all purposes.
11. Prior Liens: Deed of Trust recorded under Document No. 2631591, Official Records, Hidalgo County, Texas
12. Granting Clause: Grantor, for valuable consideration the receipt of which is hereby acknowledged, and subject to the reservations from, and exceptions to conveyance and warranty, grants, sells, and conveys to Grantee the Property, together with all and singular the rights and appurtenances thereto in any wise belonging (continue below):
13. Special Warranty of Title: To have and hold it to Grantee, Grantee's heirs, executors, administrators, successors, or assigns forever. Grantor binds Grantor and Grantor's heirs, executors, administrators, and successors to warrant and forever defend all and singular the property to Grantee and Grantee's heirs, executors, administrators, successors, and assigns against every person whomsoever lawfully claiming or to claim the same or any part thereof, except as to the reservations from and exceptions to warranty, when the claim is by, through or under Grantor, but not otherwise.
14. Vendor's Lien: The vendor's lien against and superior title to the Property are retained until the note described above is fully paid according to its terms, at which time this deed will become absolute.
15. Non-examination of Title: **NO TITLE EXAMINATION WAS REQUESTED IN CONNECTION WITH THE PREPARATION OF THIS DOCUMENT NOR WAS ANY MADE. THE PREPARER EXPRESSES NO OPINION AS TO THE TITLE TO THIS PROPERTY.**
16. Miscellaneous: When the context requires, singular nouns and pronouns include the plural.
17. Signature:

GARCO, LTD
GARCO MANAGEMENT, LLC

By:

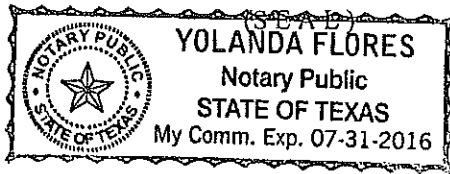
Richard A. Garza, President

The State of Texas

(Acknowledgment)

County of Hidalgo

This instrument was acknowledged before me on the 24 day of July, 2015, by Richard A. Garza, President of GARCO MANAGEMENT, LLC, as General Partner of Garco Ltd., a Texas Limited Partnership.



Yolanda Flores
Notary Public, State of Texas
My Commission Expires: 7-31-2016

After Recording Return To:

GARCO, LTD

3910 W. Freddy Gonzalez
Edinburg, Texas 78539

Chapter 232 Texas LGC Application

APPLICATION NO:
1-15041
Jul. 11, 2017

COUNTY OF HIDALGO
PLANNING DEPARTMENT
1902 JOE STEPHENS WESLACO TX 78596
TEL 968-4724 FAX 447-8612

L2105-01-000-0313-00

[1] OWNER: RODRIGUEZ, JENNIFER

[7] LEGAL DESC./NAME OF SUBDIVISION
LA VILLITA RANCHES PH 1 LT-313

18816 MILE 2W
LA VILLA, TX 78562

Telephone No.

LOCATION: 0 ML 17N & ML 2W

[2] CONTRACTOR: SELF

[8] SEWAGE: PUBLI

[3] WATER SYSTEM: N AL

[9] CONSTRUCTION TYPE: WOOD

[4] PURPOSE OF APPLICATION: NEW RESIDENCE

01-RESIDENTIAL NEW-SINGLE DWELLING

[10] EST. COST OF CONST.: \$20,000

[5] SIZE OF STRUCTURE: 960 Sq. Ft.

[11] SPECIAL FLOOD HAZARD AREA: YES
 NO

[6] USE OF BUILDING: RESD. ZONE-X

Property ID# 1012840

Special Conditions: No construction allowed over any easements.

MUST COMPLY WITH ALL COUNTY SETBACKS & REGULATIONS

FRONT:50' BACK:15' SIDES:6'

MINIMUM ELEV. 18" ABOVE CENTER LINE OF STREET

FOR COUNTY USE ONLY
APPLICATION FEES

OTHER _____
TOTAL AMOUNT \$30.00


Light [X] Water [X]

Flood Zone: NO 0350C Pct: 1
Panel No. /Suffix: _____

Community No.: 480334

Certification of Elevation
Required: _____ YES NO _____ BFE


- A. Setbacks front, side & rear shall be in any deed restrictions.
- B. No more than one single family residence per lot.
- C. Applicant shall comply with all of the plat and/or deed restrictions and requirements affecting the lot.
- D. Permit fee shall be doubled for construction commencing or structures moved in prior to obtaining a permit.
- E. Applicant/owner states that no structures exist on this tract of land. If found in violation, permit may be revoked.

Prepared by 

7/11/17
Date

Approved by Leonel Najera

7/10/17
Date

Signature of Owner or Applicant 

7-11-17
Date

[NOTICE]

SEPARATE PERMITS ARE REQUIRED FOR SEPTIC TANKS. THIS PERMIT BECOMES NULL AND VOID IF WORK OR CONSTRUCTION AUTHORIZED IS NOT COMMENCED WITHIN 6 MONTHS. OR IF CONSTRUCTION OR WORK IS SUSPENDED OR ABANDONED FOR A PERIOD OF ONE YEAR AT ANYTIME AFTER WORK IS COMMENCED.

I HEREBY CERTIFY THAT I HAVE READ AND EXAMINED THIS APPLICATION AND KNOW THE SAME TO BE TRUE AND CORRECT. ALL PROVISIONS OF LAWS AND REGULATIONS GOVERNING THIS TYPE OF WORK WILL BE COMPLIED WITH WHETHER SPECIFIED HEREIN OR NOT. THE GRANTING OF A PERMIT DOES NOT PRESUME TO GIVE AUTHORITY TO OR CANCEL THE PROVISIONS OF ANY OTHER STATE OR LOCAL LAW REGULATING CONSTRUCTION OR THE PERFORMANCE OF CONSTRUCTION.