

**CHANGE ORDER NUMBER ONE (1)**

**PROJECT:** Street Improvements to Sunflower Road Project - From Mile 17 Road to SH 107 Road

**DATE OF ISSUANCE:** November 20, 2017 **EFFECTIVE DATE:** \_\_\_\_\_

**OWNER:** HIDALGO COUNTY PRECINCT No.4

**OWNER's Contract No.:** C-17-128-06-27

**CONTRACTOR:** RGV ASPHALT, LLC **ENGINEER:** South Texas Infrastructure Group, Inc


You are directed to make the following changes in the Contract Documents.


- Description:**
1. Overrun road quantities for Items 110, 247, 260, 310 and Item 341, with 16 additional calendar days to complete work.
  2. Change direction of sidewalk, added quantities for Item 531 with 12 additional calendar days to complete work.
  3. Requesting credit for 4 rain days ( 10/4,10/5, 10/6 and 10/12)
  4. Removed quantities for proposed driveway item 530.
  - 5.


- Reason for Change Order:**
1. Hidalgo County Hidalgo County Precinct #4 and engineer, requested contractor to pave additional road offset.
  2. Relocation of proposed sidewalk as per Hidalgo County Precinct #4 and engineer request.
  3. Rain Days.
  4. Driveway not to be constructed as per plans for new roadway on Hidalgo County Pct. 4 Memorial Park Ph I.
  - 5.
  - 6.

**Attachments:**

Change in Contract Price:		CHANGE IN CONTRACT TIME:	
Original Contract Price		Original Contract Time for	
\$	171,738.50	Substantial Completion:	80
			calendar days or dates
Net Changes from previous Change Order		Net change from previous Change Orders	
\$	0.00		0
			calendar days
Contract Price prior to this Change Order		Contract Time prior to this Change Order	
\$	171,738.50	Substantial Completion:	80
			calendar days or dates
Net Increase (decrease) of this Change Order		Net (Increase) /decrease of this Change Order	
\$	8,015.00		32
			calendar days
Contract Price with all approved Change Orders	Net % Increase (decrease) from original contract price.	Contract Time with all approved Change Orders	
\$	179,753.50		
	4.70 %	Substantial Completion:	112
			calendar days or dates

**RECOMMENDED:**  
 By:   
 Engineer (Authorized Signature)  
 Date: November 20, 2017

**APPROVED:**  
 By:   
 Owner (Authorized Signature)  
 Date: 12/11/17

**ACCEPTED:**  
 By:   
 Contractor (Authorized Signature)  
 Date: 11-20-17

CHANGE ORDER NO. 1 TABULATION  
HIDALGO COUNTY PRECINCT NO. 4  
Street Improvements to Sunflower Road Project - From Mile 17 Road to SH 107 Road  
BID NUMBER: C-17-128-06-27


Item Number	Original Plan Quantity	Change Order #1 Quantities	Unit	Item Description	Unit Price	Revised Unit Price	Original Contract Cost	Change in Contract Cost of C.O.#1	Revised Contract Cost after C.O.#1
<b>(905) ROADWAY</b>									
100	11.20			STA PREPARING ROW	100.00		\$ 1,120.00		1,120.00
104	17.00			SY REMOVING CONC (SIDEWALKS)	3.50		\$ 59.50		59.50
110	109.00			SY EXCAVATION (DRIVEWAYS)	4.50		\$ 490.50		490.50
112	2017.00	634		CY EXCAVATION (ROADWAY)	7.50		\$ 4,680.00	75.00	4,755.00
132	71.00			SY SUBGRADE WIDENING (17' WIDTH)	4.00	7.50	\$ 8,068.00		8,068.00
164	0.36			CY EMBANKMENT (FINAL/DENS CONT)(TY C)	16.00		\$ 1,136.00		1,136.00
168	55.00			AC CELL FBR MIL CH SEED (PERM/RURAL/SANDY)	2,500.00		\$ 900.00		900.00
204	90.00			MG VEGETATIVE WATERING	15.00		\$ 825.00		825.00
247	448.00	458		MG SPRINKLING (DUST CONTROL)	20.00		\$ 1,800.00		1,800.00
260	2017.00	2047		CY FLS (RDWY DELTY E GR 4)(FIBAL POS)	30.00	30.00	\$ 13,440.00	300.00	13,740.00
260	19.00	20		SY LIME TRT (NEW BASE)(8")	1.00	1.00	\$ 2,017.00	30.00	2,047.00
310	380.00	390		TON LIME(HYD. COM. OR QK(SLURRY))	120.00	120.00	\$ 2,280.00	120.00	2,400.00
341	359.00	461		GAL PRIME COAT (MC-90)	5.00	5.00	\$ 1,900.00	50.00	1,950.00
400	22.00			TON D-GR HMA TY-D SAC-B PGT-22	80.00	80.00	\$ 28,720.00	8,160.00	36,880.00
400	496.00			SY CUT & RESTORE PAV	3.00		\$ 66.00		66.00
402	1242.00			CY SAND BACKFILL	3.00		\$ 1,488.00		1,488.00
432	15.00			LF TRENCH EXCAVATION PROTECTION	4.00		\$ 4,968.00		4,968.00
506	156.00			CY RIPRAP (CONC)(4 IN)	26.00		\$ 3,756.00		3,756.00
506	156.00			SY CONSTRUCTION EXIT (INSTALL)(TY 2)	15.00		\$ 2,340.00		2,340.00
506	145.00			LF BIODEGRADABLE EROSION CONTROL LOG	15.00		\$ 2,340.00		2,340.00
506	145.00			LF BIODEGRADABLE EROSION CONTROL LOG REM	2.50		\$ 362.50		362.50
530	91.00	47		SY DRIVEWAY (CONC)	25.00	25.00	\$ 2,275.00	(1,100.00)	1,175.00
531	9.00	28		SY SIDEWALK (CONC)(4")	20.00	20.00	\$ 1,800.00	380.00	2,180.00
644	7.00			EA INS SW RD SN SUP & AM TY S80 (1) SA (P)	750.00		\$ 5,250.00		5,250.00
644	2.00			EA REMOVE SM RD SN SUP & AM	500.00		\$ 1,000.00		1,000.00
666	120.00			LF REFL PAV MAR TY 1 (M8)(SLD)(100 MIL)	1.25		\$ 150.00		150.00
666	30.00			LF REFL PAV MAR TY 1 (Y24)(SLD)(100 MIL)	1.25		\$ 37.50		37.50
666	320.00			LF REFL PAV MAR TY 1 (Y4)(BRK)(100 MIL)	1.25		\$ 400.00		400.00
666	2436			LF REFL PAV MAR TY 1 (Y4)(SLD)(100 MIL)	1.00		\$ 2,436.00		2,436.00
666	100			EA PREFAB PAV MRK TY B (WYARROW)	125.00		\$ 12,500.00		12,500.00
666	3			EA PREFAB PAV MRK TY B (WYARROW)	120.00		\$ 360.00		360.00
668	3			EA PREFAB PAV MRK TY B (WYWORD)	120.00		\$ 360.00		360.00
672	6			EA REFL PAV/MARK TY LC	24.00		\$ 24.00		24.00
672	92.00			EA REFL PAV TY II-AA	4.00		\$ 368.00		368.00
<b>(906) DRAINAGE</b>									
Total Roadway: \$ 92,703.50 \$ 8,015.00 \$ 100,718.50									
464	140			LF 18 IN RCP	35.00		\$ 4,900.00		4,900.00
464	47			LF 18 IN RCP SPL	40.00		\$ 1,880.00		1,880.00
464	1195			LF 24 IN RCP (SPL)	45.00		\$ 53,775.00		53,775.00
465	2			EA TY C INLET	1,750.00		\$ 3,500.00		3,500.00
465	5			EA TY C INLET	1,750.00		\$ 8,750.00		8,750.00
466	1			EA HEADWALL (24")	1,750.00		\$ 1,750.00		1,750.00
467	2			EA SET 18"	1,500.00		\$ 3,000.00		3,000.00
466	2			EA REMOV SRT (SET)	500.00		\$ 1,000.00		1,000.00
466	160			LF REMOVE STR (PIPE)	3.00		\$ 480.00		480.00
Total Drainage: \$ 79,035.00 \$ - \$ 79,035.00									
TOTAL BASE AMOUNTS: \$ 171,738.50 \$ 8,015.00 \$ 179,753.50									

Follow us on

La Blanca, TX

United States Weather | La Blanca, TX 65°F | Personalized Forecasts: Allergies | Watch Videos

Now | Weekend | Extended | Month | Radar | MinuteCast®



September 2017 View: October 2017 November 2017

Date	Hi/Lo	Precip	Flow	Forecast	Avg. HI / LO
Sun 10/1	88°/73°	0 IN	IN		89°/69°
Mon 10/2	91°/74°	0.28 IN	IN		89°/69°
Tue 10/3	89°/72°	1.13 IN	0 IN		89°/68°
Wed 10/4	91°/76°	0.30 IN	0 IN		89°/68°
Thu 10/5	89°/72°	0.63 IN	0 IN		89°/68°
Fri 10/6	89°/69°	0 IN	0 IN		89°/68°
Sat 10/7	90°/69°	0 IN	0 IN		89°/68°

Date	Hi/Lo	Precip	Snow	Forecast	Avg. HI / LO
Sun 10/8	93°/74°	0 IN	0 IN		88°/67°
Mon 10/9	93°/75°	0 IN	0 IN		88°/67°
Tue 10/10	84°/65°	1.27 IN	0 IN		88°/67°
Wed 10/11	67°/63°	0.21 IN	0 IN		88°/67°
Thu 10/12	88°/63°	0.68 IN	0 IN		88°/66°
Fri 10/13	90°/70°	0 IN	0 IN		88°/66°
Sat 10/14	92°/73°	0 IN	0 IN		88°/66°
Sun 10/15	90°/69°	0 IN	0 IN		87°/66°
Mon 10/16	80°/60°	0 IN	IN		87°/66°
Tue 10/17	82°/53°	0 IN	IN		87°/65°
Wed 10/18	85°/57°	0 IN	0 IN		87°/65°
Thu 10/19	88°/62°	0 IN	0 IN		87°/65°
Fri 10/20	91°/67°	0 IN	0 IN		87°/65°
Sat 10/21	91°/72°	0 IN	0 IN		86°/64°
Sun 10/22	94°/71°	0.01 IN	0 IN		86°/64°