

PLANNING DEPT. PCT.#1 CERTIFICATE OF PLAT & UTILITY STATUS		
	APPLICANT	APPLICATION NO.
1.	ROSA TORRES	1-138
2.	SANJUANA MALDONADO	1-163
	COMM. COURT: December 19, 2017	



PLANNING DEPARTMENT

Rev. 06-03-15

County of Hidalgo

Main Office
1304 South 25th Street
Edinburg, Texas 78542
956-318-2840
956-318-2844

Precinct No.1 Substation
1902 Joe Stephens Ave.
Weslaco, TX 78596
956-968-4734
956-973-7850

Precinct No.3 Substation
2401 N. Moorefield Rd.
Mission, TX 78572
956-205-7045
956-205-7049

T.J. Arredondo, CFM
Director of Planning

Precinct 02 3 4

Application No: 1-138

HIDALGO COUNTY CERTIFICATE OF PLAT AND UTILITY STATUS UNDER TEXAS LOCAL GOVT. CODE SECTION 232.028(b)

WE THE UNDERSIGNED CERTIFY AS FOLLOWS:

Upon the application of:

Name: Rosam Torres

Address: 2017 Ruby St
Donna TX
78537

Phone: 956-472-2816

Approved by Environmental Health:	Temporary Service	Final Service
	Authorized Signature	Authorized Signature
Inspection/Permit No:		
Date Approved:	<u>/ /</u>	<u>/ /</u>

Water Supplier: NAWS

Utility Provider: M.V.E.C. AEP

Account/ESI No.: 324264-001
 Temporary Pole Permanent Service

regarding the land described as:

VALERICO LOT 13

on _____, 20____, the Hidalgo County Commissioners Court, at a meeting duly called and noticed in accordance with the Texas Open Meetings Act, made the following determinations regarding plat and utility status of the land herein described pursuant to Texas Local Government Code Section 232,028(b):

Fill in "yes" or "no" in each blank

- Yes A plat has been prepared;
- Yes A plat has been reviewed and approved by the Commissioners Court;
- Yes water service facilities have been constructed or installed to service the subdivision under Local Government Code Section 232.023 and are fully operable;
- No an organized sewage collection and treatment system is to be used, and under sewer service facilities have been constructed or installed to service the subdivision under Section 232.023 and are fully operable;
- Yes individual septic systems are to be used, and lots in the subdivision can be adequately and legally served by septic systems under Section 232.023;
- Yes electrical and gas facilities, if available, have been constructed or installed to service the subdivision under Section 232.023.

(Date approved 5/6/2005);

(verified by [Signature] (LEONEL NARANJO));

(verified by [Signature]);

(verified by [Signature]);

(verified by [Signature]);

Planning Department Authorized Signature

Hidalgo County Judge

Date

ATTEST:

Hidalgo County Clerk

Date



PLANNING DEPARTMENT
County of Hidalgo

Rev. 06-03-15

Main Office
1304 South 25th Street
Edinburg, Texas 78542
956-318-2840
956-318-2844

Precinct No.1 Substation
1902 Joe Stephens Ave.
Weslaco, TX 78596
956-968-4734
956-973-7850

Precinct No.3 Substation
2401 N. Moorefield Rd.
Mission, TX 78572
956-205-7045
956-205-7049

T.J. Arredondo, CFM
Director of Planning

Precinct 1 2 3 4

Application No: 1-138

REQUEST FOR HIDALGO COUNTY
CERTIFICATE OF PLAT AND UTILITY STATUS
UNDER TEXAS LOCAL GOVT. CODE SECTION 232.028(b)

In my status and for the land indicated below, which is located outside of any municipality, I request that the Hidalgo County Commissioners Court make the determinations regarding plat and utility status described in Texas Local Government Code § 232.028(b) and issue a certificate of such determinations:

PARTY MAKING REQUEST:

Name: Rosa M Torres

Address: 2017 Ruby St
Downs TX 78537

Phone: 956. 472. 2816

IDENTIFICATION OF LAND (e.g., lot and block number of recorded subdivision, designation on plat, address, description in deed, etc.):

VALLE 1110 Lot B

STATUS OF PERSON OR ENTITY MAKING REQUEST:

- Subdivider
- Owner of lot in subdivision
- Resident of lot in a subdivision
- Entity that provides utility service

Rosa m Torres
Requesting Party (Signature)

12/11/2017
Date

ATTACHED COPY OF VERIFICATION OF OWNERSHIP OR RESIDENCY OF LOT:

- Deed
- Executory Contract
- Lease
- Rent Receipt
- Affidavit
- Other (describe) Permit

.....
This part to be filled out by receiving county official:

Location of land verified and completed request accepted by Hidalgo County for processing on:

12/13/17
Date

[Signature]
County Official

NOTICE OF CONFIDENTIALITY RIGHTS: IF YOU ARE A NATURAL PERSON, YOU MAY REMOVE OR STRIKE ANY OF THE FOLLOWING INFORMATION FROM THIS INSTRUMENT BEFORE IT IS FILED FOR RECORD IN THE PUBLIC RECORDS: YOUR SOCIAL SECURITY NUMBER OR YOUR DRIVER'S LICENSE NUMBER.

SPECIAL WARRANTY DEED WITH VENDOR'S LIEN

Date: August 22, 2005

Grantor: COHRS PROPERTIES, INC., A TEXAS CORPORATION

Grantor's Mailing Address:

P. O. BOX 698
DONNA, TEXAS 78537
HIDALGO COUNTY

Grantee: Rosa Maria Torres

Grantee's Mailing Address:

RR, 5, Box 112 Ruby St.
Donna, Texas 78537
Hidalgo County

Consideration: Cash and a note of even date that is in the principal amount of Seventeen Thousand and no/100 Dollars (\$17,000.00) and is executed by Grantee, payable to the order of Grantor. It is secured by a vendor's lien retained in this deed and by a deed of trust of even date from Grantee to Thomas P. Wingate, Trustee.

Property (including any improvements):

Lot 13, Valle Rico Subdivision, Hidalgo County, Texas according to the map or plat recorded in Vol. 47, Page 189-191, map records Hidalgo County, Texas.

Reservations From and Exceptions to Conveyance and Warranty:

Easements, rights-of-way, and prescriptive rights, whether of record or not; all presently recorded restrictions, reservations, covenants, conditions, oil and gas leases, mineral severances, and other instruments, other than liens and conveyances, that affect the property; rights of adjoining owners in all walls and fences situated on a common boundary; any discrepancies, conflicts, or shortages in area or boundary lines; any encroachments or overlapping of improvements; all rights, obligations, and other matters emanating from and existing by reason of the creation, establishment, maintenance, and operation of the water and irrigation district; taxes for the current year.

4-3-2017
I, Antonio Guajardo, Jr. County Clerk do hereby certify that this is a true and correct copy of the original document.
Antonio Guajardo, Jr.
Deputy Clerk

This conveyance is made subject to the prior lien of a deed of trust filed for record in the office of the County Clerk of Hidalgo County, Texas under Document No. 1415348 from Cohrs Properties, Inc. to M. Allen Shields Trustee, which secures payment of promissory note payable to Alamo Bank of Texas. Grantee in this deed does not assume payment of that note.

Grantor is conveying the property herein AS IS, WHERE IS, WITH ALL FAULTS as to physical condition. Grantees accept the property under those conditions and acknowledge that Grantees are relying on their own investigation and inspection as to the physical condition of the property.

Grantor, for the Consideration and subject to the Reservations from Conveyance and the Exceptions to Conveyance and Warranty, grants, sells, and conveys to Grantee the Property, together with all and singular the rights and appurtenances thereto in any way belonging, to have and to hold it to Grantee and Grantee's heirs, successors, and assigns forever. Grantor binds Grantor and Grantor's heirs and successors to warrant and forever defend all and singular the Property to Grantee and Grantee's heirs, successors, and assigns against every person whomsoever lawfully claiming or to claim the same or any part thereof when the claim is by, through, or under Grantor but not otherwise, except as to the Reservations from Conveyance and the Exceptions to Conveyance and Warranty.

The vendor's lien against and superior title to the Property are retained until each note described is fully paid according to its terms, at which time this deed will become absolute.

When the context requires, singular nouns and pronouns include the plural.

COHRS PROPERTIES, INC., A TEXAS CORPORATION


BY: [Signature]

JONATHAN W. COHRS, PRESIDENT

STATE OF TEXAS)

COUNTY OF HIDALGO)

This instrument was acknowledged before me on August 22, 2005, by JONATHAN W. COHRS, PRESIDENT of COHRS PROPERTIES, INC., A TEXAS CORPORATION.



[Signature]
Notary Public, State of Texas
Notary's name (printed): Javier Garces Jr.

Notary's commission expires 11/15/2005

AFTER RECORDING RETURN TO:

Cohrs Properties, Inc.
P.O. Box 698
Donna, Texas 78537

Filed for Record in:
Hidalgo County
J. D. Salinas III
County Clerk
As a Recording
Date: Aug 24, 2005 at 09:46A
Document Number: 1512720
Total Fees: 16.00
Receipt Number: 700996
By: [Signature]
Deputy Clerk

Date: 4-3-2017
I, [Signature] County Clerk do hereby certify that this is a true and correct copy of the original document.
[Signature]
Deputy Clerk



Chapter 232, Texas Local Government Code

12/4/2017 10:13:58 AM

COUNTY OF HIDALGO
PLANNING DEPARTMENT

Permit No.: Permit 1-138
Receipt No.: 000602
V0810-00-000-0013-00

Main Office	Precinct No. 1 Substation	Precinct No. 3 Substation
1304 South 25th Street Edinburg, Texas 78542 Ph: 956-318-2840 Fax: 956-318-2844	1902 Joe Stephens Ave. Weslaco, Texas 78596 Ph: 956-968-4734 Fax: 956-973-7850	2401 N. Moorefield Rd. Mission, Texas 78572 Ph: 956-205-7045 Fax: 956-205-7049

TORRES ROSA MARIA
2326 DEDRI DR
DONNA, TX 78537
(956) 472-2816
(956) 246-5042


Community Panel Number: 480334 / 0500B
Precinct: 1
Certification of Elevation Required: No
Setbacks: Front 25', Rear 60', Side 6', Side 6', Corner '
Special Conditions: must comply with all county setbacks and regulations

- [1] Contractor: SELF
- [2] Water System: North Alamo WSC
- [3] Class of Work: 30 Residential, additions/renovations (adding rooms, carport/garage and storage, etc.)
- [4] Size of Structure: 448Sq.Ft.
- [5] Legal Description: VALLE RICO LOT 13
- [6] Location: 493 & lott rd
- [7] Sewage: N/A
- [8] Construction Type: Wood
- [9] Est. Cost of Construction: \$800
- [10] Flood Zone: Zone B

Description: Permit 1-138
Price: \$30.00

Total Amount.....\$30.00

Method of Payment: Cash
Check/M.O.#:
Payment: \$50.00
Change Due: \$20.00
Application: alyssa.ulloa
Inspector: gilbert.mata
Receipt: alyssa.ulloa



Cashier

12/4/17
Date

Property ID# 690986

[NOTICE]

ALL SETBACKS AND FINISH FLOOR ELEVATIONS SHALL BE IN COMPLIANCE WITH THE SUBDIVISION PLAT AND/OR DEED RESTRICTIONS. NO CONSTRUCTION ALLOWED OVER ANY EASEMENTS. NO MORE THAN ONE SINGLE FAMILY RESIDENCE PER LOT. APPLICANT SHALL COMPLY WITH ALL THE PLAT AND OR DEED RESTRICTIONS AND REQUIREMENTS AFFECTING THE LOT. APPLICANT ACKNOWLEDGES THAT NO FURTHER DIVISION OF THE DESCRIBED PROPERTY SHALL BE DONE WITHOUT FIRST PREPARING A SUBDIVISION PLAT IN ACCORDANCE WITH HIDALGO COUNTY SUBDIVISION RULES, TEXAS LOCAL GOVERNMENT CODE AND/OR TEXAS WATER DEVELOPMENT BOARD MODEL SUBDIVISION RULES. A CLEARANCE WILL NOT BE ISSUED FOR ANY PROPERTY LOCATED IN AN AREA DESIGNATED AS ZONE 'A', 'AE', 'AH' OR 'AO' UNTIL THE OWNER AND/OR CONTRACTOR HAS PROVIDED THE PLANNING DEPARTMENT A DEVELOPMENT PERMIT APPROVED BY THE COUNTY OF HIDALGO FLOOD PLAIN ADMINISTRATOR INCLUDING AN ELEVATION CERTIFICATE REFLECTING THE PROPOSED FINISHED FLOOR ELEVATION FOR THE IMPROVEMENTS AND THE BASE FLOOD ELEVATION FOR THE PROPERTY. IN ADDITION, A FINAL CLEARANCE WILL NOT BE ISSUED UNTIL THE OWNER AND/OR CONTRACTOR HAS PROVIDED THE PLANNING DEPARTMENT A FINISHED FLOOR CONSTRUCTION ELEVATION CERTIFICATE CONFIRMING THAT ALL IMPROVEMENTS WERE CONSTRUCTED IN ACCORDANCE WITH THE TERMS OF THE INITIAL APPLICATION AND FLOOD PLAIN ADMINISTRATION DEVELOPMENT PERMIT. A SEPARATE PERMIT IS ALSO REQUIRED FOR INSTALLATION OF SEPTIC TANKS AND THE VERIFICATION THAT SEPTIC TANKS WERE INSTALLED IN COMPLIANCE WITH ALL LEGAL REQUIREMENTS. THIS APPLICATION IS SUBJECT TO CANCELLATION IF WORK OR CONSTRUCTION AUTHORIZED IS NOT COMMENCED WITHIN 6 MONTHS OR IF CONSTRUCTION OR WORK IS SUSPENDED OR ABANDONED FOR A PERIOD OF ONE YEAR AT ANY TIME AFTER WORK IS COMMENCED. APPLICANT/OWNER STATES THAT NO STRUCTURE EXISTS ON THIS TRACT OF LAND. IF FOUND IN VIOLATION APPROVED APPLICATION MAY BE REVOKED. APPROVED APPLICATION FEE SHALL BE DOUBLED FOR CONSTRUCTION COMMENCING AND/OR STRUCTURES MOVED IN PRIOR TO OBTAINING AN APPROVED APPLICATION. THE FORGOING IS A TRUE AND CORRECT DESCRIPTION OF THE IMPROVEMENTS CONTEMPLATED BY THE UNDERSIGNED APPLICANT, AND THE APPLICANT STATES THAT THE APPLICANT WILL HAVE FULL AUTHORITY OVER THE CONSTRUCTION OF SAME AND CONTRACTOR AND APPLICANT HEREBY AGREE TO COMPLY WITH ALL COUNTY REQUIREMENTS AND APPLICABLE PLAT AND/OR DEED RESTRICTIONS. APPLICANT AND CONTRACTOR HEREBY CERTIFY THAT EACH HAS READ AND EXAMINED THIS APPLICATION AND KNOW THE SAME TO BE TRUE AND CORRECT. ALL PROVISIONS OF LAWS AND REGULATIONS GOVERNING THIS TYPE OF WORK WILL BE COMPLIED WITH WHETHER SPECIFIED HEREIN OR NOT. THE GRANTING OF A PERMIT DOES NOT PRESUME TO GIVE AUTHORITY TO VIOLATE OR CANCEL THE PROVISIONS OF ANY OTHER STATE OR LOCAL LAW REGULATING CONSTRUCTION OR THE PERFORMANCE OF CONSTRUCTION. BY SIGNING THIS APPLICATION, APPLICANT AND CONTRACTOR AUTHORIZE REPRESENTATIVES OF THE COUNTY OF HIDALGO TO COME ON TO THE CONSTRUCTION SITE TO MONITOR CONTRACTOR'S AND APPLICANT'S COMPLIANCE WITH THE TERMS OF THE PERMIT AND THE COUNTY'S SUBDIVISION REGULATIONS. PLEASE CONTACT PLANNING DEPARTMENT 48 HOURS PRIOR TO POURING OF FOUNDATION FOR INSPECTION OF BUILDING SETBACKS FROM PROPERTY LINES AND FINISH FLOOR ELEVATION. NO CONSTRUCTION ALLOWED OVER ANY EASEMENTS. BUILDING SETBACKS AND FINISH FLOOR ELEVATIONS SHALL BE MET PRIOR TO POURING FOUNDATION OR WHEN MOVING IN A STRUCTURE.


Signature of Owner or Applicant

12/4/2017
Date



PLANNING DEPARTMENT

Rev. 06-03-15

County of Hidalgo

Main Office
1304 South 25th Street
Edinburg, Texas 78542
956-318-2840
956-318-2844

Precinct No.1 Substation
1902 Joe Stephens Ave.
Weslaco, TX 78596
956-968-4734
956-973-7850

Precinct No.3 Substation
2401 N. Moorefield Rd.
Mission, TX 78572
956-205-7045
956-205-7049

Precinct 1 2 3 4

T.J. Arredondo, CFM
Director of Planning

Application No: 1-163

HIDALGO COUNTY CERTIFICATE OF PLAT AND UTILITY STATUS UNDER TEXAS LOCAL GOVT. CODE SECTION 232.028(b)

WE THE UNDERSIGNED CERTIFY AS FOLLOWS:

Upon the application of:

Name: SARUANA MALDONADO

Address: 904 Midnight circle
Donna tx.

Phone: 956 376-4427
956 777-2037

Approved by Environmental Health:	Temporary Service	Final Service
_____	_____	_____
Inspection/Permit No:	Authorized Signature	Authorized Signature
Date Approved: _____	_____ / _____ / _____	_____ / _____ / _____

Water Supplier: N.A.W.S

Utility Provider: [] M.V.E.C. AEP

Account/ESI No.: 10032789428815616
[] Temporary Pole Permanent Service

regarding the land described as:

SUNSET VANEY PHZ LOT 88

on _____, 20____, the Hidalgo County Commissioners Court, at a meeting duly called and noticed in accordance with the Texas Open Meetings Act, made the following determinations regarding plat and utility status of the land herein described pursuant to Texas Local Government Code Section 232,028(b):

Fill in "yes" or "no" in each blank

- yes A plat has been prepared;
- yes A plat has been reviewed and approved by the Commissioners Court;
- yes water service facilities have been constructed or installed to service the subdivision under Local Government Code Section 232.023 and are fully operable;
- no an organized sewage collection and treatment system is to be used, and under sewer service facilities have been constructed or installed to service the subdivision under Section 232.023 and are fully operable;
- yes individual septic systems are to be used, and lots in the subdivision can be adequately and legally served by septic systems under Section 232.023;
- yes electrical and gas facilities, if available, have been constructed or installed to service the subdivision under Section 232.023.

(Date approved 8/9/13);

(verified by [Signature] (Name: [Name]);

(verified by [Signature]);

(verified by [Signature]);

(verified by [Signature]);

Planning Department Authorized Signature

Hidalgo County Judge

Date

ATTEST:

Hidalgo County Clerk

Date



PLANNING DEPARTMENT

Rev. 06-03-15

County of Hidalgo

Main Office
1304 South 25th Street
Edinburg, Texas 78542
956-318-2840
956-318-2844

Precinct No.1 Substation
1902 Joe Stephens Ave.
Weslaco, TX 78596
956-968-4734
956-973-7850

Precinct No.3 Substation
2401 N. Moorefield Rd.
Mission, TX 78572
956-205-7045
956-205-7049

Precinct 1 2 3 4

T.J. Arredondo, CFM
Director of Planning

Application No: 1-163

REQUEST FOR HIDALGO COUNTY CERTIFICATE OF PLAT AND UTILITY STATUS UNDER TEXAS LOCAL GOVT. CODE SECTION 232.028(b)

In my status and for the land indicated below, which is located outside of any municipality, I request that the Hidalgo County Commissioners Court make the determinations regarding plat and utility status described in Texas Local Government Code § 232.028(b) and issue a certificate of such determinations:

PARTY MAKING REQUEST:

Name: SANJUANA MALDONADO

Address: 904 Midnight cide

Phone: 956 777-2037-376-4427

IDENTIFICATION OF LAND (e.g., lot and block number of recorded subdivision, designation on plat, address, description in deed, etc.):

SUNSET VALLEY
~~PHASE 2~~ PH2 LOT 88

STATUS OF PERSON OR ENTITY MAKING REQUEST:

- Subdivider
- Owner of lot in subdivision
- Resident of lot in a subdivision
- Entity that provides utility service

[Signature]
Requesting Party (Signature)

12/11/17
Date

ATTACHED COPY OF VERIFICATION OF OWNERSHIP OR RESIDENCY OF LOT:

- Deed
- Executory Contract
- Lease
- Rent Receipt
- Affidavit
- Other (describe) PERMIT

.....
This part to be filled out by receiving county official:

Location of land verified and completed request accepted by Hidalgo County for processing on:

12/11/17
Date

[Signature]
County Official

SPECIAL WARRANTY DEED WITH VENDOR'S LIEN

Date: December 4, 2017

Grantor: Sandoval Development, L.P., a Texas Limited Partnership
Grantor's Mailing Address:
605 N. Main Street, Suite C
Donna, Texas 78537

Grantee: Sanjuana Maldonado and Juan Manuel Cantu

Grantee's Mailing Address (including county):
1326 S. Val Verde Road
Donna, Texas 78537
Hidalgo County, Texas

Consideration: Ten Dollars and other valuable consideration paid by Grantee to Grantor, the receipt of which is hereby acknowledged, and the further consideration of a note of even date that is in the principal amount of Thirty-Four Thousand Two Hundred and 0/100 Dollars (\$34,200.00), and is executed by Grantee, payable to the order of Grantor (the "Purchase Note"). The Purchase Note is secured by a vendor's lien retained in this deed and by a deed of trust of even date to David A. Ewers, Trustee.

Property (including any improvements):

Lot(s) 88, Sunset Valley Subdivision, Phase 2, as shown by the map or plat thereof filed for record in the Office of the County Clerk of Hidalgo County, Texas under Clerk's File Number 2438290

Reservations from and Exceptions to Conveyance and Warranty:

1. A lien securing a promissory note (the "Prior Note"), dated February 6, 2015, payable to the order of Rio Bank which is described in and secured by a Deed of Trust filed for record in the Office of the County Clerk of Hidalgo County, Texas under Clerk's Document Number 2586818. Grantor shall be obligated to obtain a release of the Property from all liens and security interests securing the Prior Note within 30 days of the date Grantee makes final payment on the Purchase Note;
2. Visible and apparent easements on or across the subject property;
3. Rights of parties in possession;
4. Easements, rights-of-way, and prescriptive rights, whether of record or not;
5. All recorded restrictions, reservations, covenants, conditions, oil and gas leases, mineral severances, and other instruments, other than liens and conveyances, that affect the property;
6. Rights of adjoining owners in any walls and fences situated on a common boundary;
7. Any discrepancies, conflicts, or shortages an area or boundary lines;
8. Any encroachments or overlapping of improvements;
9. All rights, obligations, and other matters emanating from and existing by reason of the creation, establishment, maintenance, and operation of any Water Improvement District, Irrigation District, or other applicable governmental district, agency, or authority;
10. Taxes for the current year and subsequent years, and subsequent assessments for prior years due to change in land usage or ownership;
11. The prior reservation or conveyance of all oil, gas, and other minerals previously reserved or conveyed by any parties having the right to do so;
12. All Easements, restrictions, set back lines, drainage swale requirements, and other matters shown on the plat of Sun Valley Subdivision, Phase 2, as shown on the plat thereof filed for record in the Office of the County Clerk of Hidalgo County, Texas under Clerk's File Number 2438290; and

13. Subdivision Restrictions filed for record in the Office of the County Clerk of Hidalgo County, Texas affecting the subject property.

SAVE AND EXCEPT, and there is hereby reserved unto Grantor, Grantor's successors and assigns, all oil, gas, and other minerals in, on, or under, or that may be produced from the Property, together with the right of ingress and egress at all times for the purpose of mining, drilling, exploring, operating, and developing said Property for oil, gas, and/or other minerals and removing the same therefrom.

SAVE AND EXCEPT, and there is hereby reserved unto Grantor, Grantor's successors and assigns, (to the fullest extent permitted by law) all water rights and rights to water (whether riparian, appropriative or otherwise) presently appended or annexed to said property.


If the Property is subject to an existing Lease for oil and gas, or oil, gas and other minerals, Grantor is entitled to receive the royalties and other benefits that are associated with the Property and payable under the Lease.

Grantor, for the consideration and subject to the reservations from, and exceptions to conveyance and warranty, grants, sells, and conveys to Grantee the Property, together with all and singular the rights and appurtenances thereto in any wise belonging, to have and hold it to Grantee, Grantee's heirs, executors, administrators, successors, or assigns forever. Grantor binds Grantor and Grantor's heirs, executors, administrators, and successors to warrant and forever defend all and singular the property to Grantee and Grantee's heirs, executors, administrators, successors, and assigns against every person whomsoever lawfully claiming or to claim the same or any part thereof, except as to the reservations from and exceptions to warranty, when the claim is by, through, or under Grantor, but not otherwise.

By the acceptance of this Deed, Grantee is taking the Property "as is", "where is" and "with all faults", and without any representations or warranties whatsoever, express or implied, written or oral, it being the intention of Grantor and Grantee to expressly negate and exclude all representations and warranties, including, but not limited to (i) the physical condition of the property or any element thereof, including, without limitation, warranties related to suitability for habitation, merchantability or fitness for a particular purpose; (ii) the nature or quality of construction, structural design and engineering of any improvements; (iii) the quality of the labor and materials included in any improvements; (iv) the soil conditions; drainage or other conditions existing at the property with respect to any particular purpose, developmental potential or otherwise; (v) all warranties created by any affirmation of fact or promise or by any description of the property; and (vi) all other warranties and representations whatsoever, except the warranty of title expressly set forth herein.

The vendor's lien against and superior title to the property are retained until the Purchase Note is fully paid according to its terms, at which time this deed shall become absolute. When the context requires, singular nouns and pronouns include the plural.

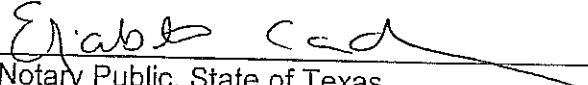
Sandoval Development, L.P., a Texas Limited Partnership
By Sandoval Operations, L.C., a Texas limited liability company, it's General Partner

BY: 
Jose T. Sandoval, Member

(Acknowledgment)

State of Texas
County of Hidalgo

This instrument was acknowledged before me on the 4th day of December, 2017, by Jose T. Sandoval, Member of Sandoval Operations, L.C., a Texas limited liability company in its capacity as General Partner of Sandoval Development, L.P., a Texas Limited Partnership.


Notary Public, State of Texas

AFTER RECORDING RETURN
TO:
Sandoval Development, L.P.
605 N. Main Street, Suite C
Donna, Texas 78537

Software by ReMerge-It.com
(956) 630-9401
www.ReMerge-It.com





COUNTY OF HIDALGO
PLANNING DEPARTMENT

Main Office
1304 South 25th Street
Edinburg, Texas 78542
Ph: 956-318-2840
Fax: 956-318-2844

Precinct No. 1 Substation
1902 Joe Stephens Ave.
Weslaco, Texas 78596
Ph: 956-968-4734
Fax: 956-973-7850

Precinct No. 3 Substation
2401 N. Moorefield Rd.
Mission, Texas 78572
Ph: 956-205-7045
Fax: 956-205-7049

Permit No.: Permit 1-163
Receipt No.: 000673
S7658-02-000-0088-00


MALDONADO SANJUANA & CANTU M. JUAN
1326 S. VAL VERDE RD.
DONNA, TX 78537
(956) 376-4427
(956) 376-4427

- [1] Contractor: SELF
- [2] Water System: North Alamo WSC
- [3] Class of Work: 44 Mobile homes
- [4] Size of Structure: 966Sq.Ft.
- [5] Legal Description: SUNSET VALLEY PH 2 LOT 88
- [6] Location: STITES & VICTORIA
- [7] Sewage: N/A
- [8] Construction Type: Wood
- [9] Est. Cost of Construction: \$14500
- [10] Flood Zone: Zone X

Community Panel Number: 480334 0450C
Precinct: 1
Certification of Elevation Required: No
Setbacks: Front 25', Rear 15', Side 6', Side 6', Corner'
Special Conditions: MUST COMPLY WITH ALL COUNTY
SETBACKS & REGULATIONS
Description: Permit 1-163
Price: \$30.00

Total Amount.....\$30.00

Method of Payment: Cash
Check/M.O.#:
Payment: \$30.00
Change Due: \$0.00
Application: alyssa.ulloa
Inspector: leo.najera
Receipt: leo.najera




Cashier

12/11/17
Date

[NOTICE]

ALL SETBACKS AND FINISH FLOOR ELEVATIONS SHALL BE IN COMPLIANCE WITH THE SUBDIVISION PLAT AND/OR DEED RESTRICTIONS. NO CONSTRUCTION ALLOWED OVER ANY EASEMENTS. NO MORE THAN ONE SINGLE FAMILY RESIDENCE PER LOT. APPLICANT SHALL COMPLY WITH ALL THE PLAT AND OR DEED RESTRICTIONS AND REQUIREMENTS AFFECTING THE LOT. APPLICANT ACKNOWLEDGES THAT NO FURTHER DIVISION OF THE DESCRIBED PROPERTY SHALL BE DONE WITHOUT FIRST PREPARING A SUBDIVISION PLAT IN ACCORDANCE WITH HIDALGO COUNTY SUBDIVISION RULES, TEXAS LOCAL GOVERNMENT CODE AND/OR TEXAS WATER DEVELOPMENT BOARD MODEL SUBDIVISION RULES. A CLEARANCE WILL NOT BE ISSUED FOR ANY PROPERTY LOCATED IN AN AREA DESIGNATED AS ZONE 'A', 'AE', 'AH' OR 'AO' UNTIL THE OWNER AND/OR CONTRACTOR HAS PROVIDED THE PLANNING DEPARTMENT A DEVELOPMENT PERMIT APPROVED BY THE COUNTY OF HIDALGO FLOOD PLAIN ADMINISTRATOR INCLUDING AN ELEVATION CERTIFICATE REFLECTING THE PROPOSED FINISHED FLOOR ELEVATION FOR THE IMPROVEMENTS AND THE BASE FLOOD ELEVATION FOR THE PROPERTY. IN ADDITION, A FINAL CLEARANCE WILL NOT BE ISSUED UNTIL THE OWNER AND/OR CONTRACTOR HAS PROVIDED THE PLANNING DEPARTMENT A FINISHED FLOOR CONSTRUCTION ELEVATION CERTIFICATE CONFIRMING THAT ALL IMPROVEMENTS WERE CONSTRUCTED IN ACCORDANCE WITH THE TERMS OF THE INITIAL APPLICATION AND FLOOD PLAIN ADMINISTRATION DEVELOPMENT PERMIT. A SEPARATE PERMIT IS ALSO REQUIRED FOR INSTALLATION OF SEPTIC TANKS AND THE VERIFICATION THAT SEPTIC TANKS WERE INSTALLED IN COMPLIANCE WITH ALL LEGAL REQUIREMENTS. THIS APPLICATION IS SUBJECT TO CANCELLATION IF WORK OR CONSTRUCTION AUTHORIZED IS NOT COMMENCED WITHIN 6 MONTHS OR IF CONSTRUCTION OR WORK IS SUSPENDED OR ABANDONED FOR A PERIOD OF ONE YEAR AT ANY TIME AFTER WORK IS COMMENCED. APPLICANT/OWNER STATES THAT NO STRUCTURE EXISTS ON THIS TRACT OF LAND. IF FOUND IN VIOLATION APPROVED APPLICATION MAY BE REVOKED. APPROVED APPLICATION FEE SHALL BE DOUBLED FOR CONSTRUCTION COMMENCING AND/OR STRUCTURES MOVED IN PRIOR TO OBTAINING AN APPROVED APPLICATION. THE FORGOING IS A TRUE AND CORRECT DESCRIPTION OF THE IMPROVEMENTS CONTEMPLATED BY THE UNDERSIGNED APPLICANT, AND THE APPLICANT STATES THAT THE APPLICANT WILL HAVE FULL AUTHORITY OVER THE CONSTRUCTION OF SAME AND CONTRACTOR AND APPLICANT HEREBY AGREE TO COMPLY WITH ALL COUNTY REQUIREMENTS AND APPLICABLE PLAT AND/OR DEED RESTRICTIONS. APPLICANT AND CONTRACTOR HEREBY CERTIFY THAT EACH HAS READ AND EXAMINED THIS APPLICATION AND KNOW THE SAME TO BE TRUE AND CORRECT. ALL PROVISIONS OF LAWS AND REGULATIONS GOVERNING THIS TYPE OF WORK WILL BE COMPLIED WITH WHETHER SPECIFIED HEREIN OR NOT. THE GRANTING OF A PERMIT DOES NOT PRESUME TO GIVE AUTHORITY TO VIOLATE OR CANCEL THE PROVISIONS OF ANY OTHER STATE OR LOCAL LAW REGULATING CONSTRUCTION OR THE PERFORMANCE OF CONSTRUCTION. BY SIGNING THIS APPLICATION, APPLICANT AND CONTRACTOR AUTHORIZE REPRESENTATIVES OF THE COUNTY OF HIDALGO TO COME ON TO THE CONSTRUCTION SITE TO MONITOR CONTRACTOR'S AND APPLICANT'S COMPLIANCE WITH THE TERMS OF THE PERMIT AND THE COUNTY'S SUBDIVISION REGULATIONS. PLEASE CONTACT PLANNING DEPARTMENT 48 HOURS PRIOR TO POURING OF FOUNDATION FOR INSPECTION OF BUILDING SETBACKS FROM PROPERTY LINES AND FINISH FLOOR ELEVATION. NO CONSTRUCTION ALLOWED OVER ANY EASEMENTS. BUILDING SETBACKS AND FINISH FLOOR ELEVATIONS SHALL BE MET PRIOR TO POURING FOUNDATION OR WHEN MOVING IN A STRUCTURE.



Signature of Owner or Applicant

12-11-17
Date