

PLANNING DEPT. PCTS 2 & 4 CERTIFICATE OF PLAT & UTILITY STATUS		
	APPLICANT	APPLICATION NO.
1.	Javier Prado	4-174
	COMM. COURT: JANUARY 9, 2018	



PLANNING DEPARTMENT

Rev. 06-03-15

County of Hidalgo

Main Office
1304 South 25th Street
Edinburg, Texas 78542
956-318-2840
956-318-2844

Precinct No.1 Substation
1902 Joe Stephens Ave.
Weslaco, TX 78596
956-968-4734
956-973-7850

Precinct No.3 Substation
2401 N. Moorefield Rd.
Mission, TX 78572
956-205-7045
956-205-7049

Precinct 1 2 3 4

T.J. Arredondo, CFM
Director of Planning

Application No: 4-174

HIDALGO COUNTY CERTIFICATE OF PLAT AND UTILITY STATUS UNDER TEXAS LOCAL GOVT. CODE SECTION 232.028(b)

WE THE UNDERSIGNED CERTIFY AS FOLLOWS:

Upon the application of:

Name: Javier Prado

Address: 1705 W. Portales.

Dr. Apt #3
Edinburg Tx 78541

Phone: 956-388-0207

Approved by Environmental Health:	Temporary Service Authorized Signature	Final Service Authorized Signature
<u>R Rio</u>	<u>[Signature]</u>	<u>[Signature]</u>
Inspection/Permit No:	Date Approved:	
	<u>12/20/17</u>	<u>1 1</u>

Water Supplier: North Alamo Water.

Utility Provider: M.V.E.C. AEP

Account/ESI No.: N/A
 Temporary Pole Permanent Service

regarding the land described as: LOT #11 Kellie Estates.

on _____, 20____, the Hidalgo County Commissioners Court, at a meeting duly called and noticed in accordance with the Texas Open Meetings Act, made the following determinations regarding plat and utility status of the land herein described pursuant to Texas Local Government Code Section 232,028(b):

Fill in "yes" or "no" in each blank

- yes A plat has been prepared;
- yes A plat has been reviewed and approved by the Commissioners Court; water service facilities have been constructed or installed to service the subdivision under Local Government Code Section 232.023 and are fully operable;
- no an organized sewage collection and treatment system is to be used, and under sewer service facilities have been constructed or installed to service the subdivision under Section 232.023 and are fully operable;
- yes individual septic systems are to be used, and lots in the subdivision can be adequately and legally served by septic systems under Section 232.023;
- yes electrical and gas facilities, if available, have been constructed or installed to service the subdivision under Section 232.023.

(Date approved 05-06-05);
 (verified by [Signature]);
 (verified by R Rio);
12-20-17
 (verified by R Rio);
12-20-17
 (verified by [Signature]);

Planning Department Authorized Signature

Hidalgo County Judge

Date

ATTEST:

Hidalgo County Clerk

Date



PLANNING DEPARTMENT

Rev. 06-03-15

County of Hidalgo

Main Office
1304 South 25th Street
Edinburg, Texas 78542
956-318-2840
956-318-2844

Precinct No.1 Substation
1902 Joe Stephens Ave.
Weslaco, TX 78596
956-968-4734
956-973-7850

Precinct No.3 Substation
2401 N. Moorefield Rd.
Mission, TX 78572
956-205-7045
956-205-7049

Precinct 1 2 3 4

T.J. Arredondo, CFM
Director of Planning

Application No: 4-174

REQUEST FOR HIDALGO COUNTY CERTIFICATE OF PLAT AND UTILITY STATUS UNDER TEXAS LOCAL GOVT. CODE SECTION 232.028(b)

In my status and for the land indicated below, which is located outside of any municipality, I request that the Hidalgo County Commissioners Court make the determinations regarding plat and utility status described in Texas Local Government Code § 232.028(b) and issue a certificate of such determinations:

PARTY MAKING REQUEST:

Name: Javier Prado
Address: 1705 W Portales Dr. Apt 3
Edinburg TX 78541
Phone: 956-388-0207

IDENTIFICATION OF LAND (e.g., lot and block number of recorded subdivision, designation on plat, address, description in deed, etc.):

lot 11 Kelleys Estates

STATUS OF PERSON OR ENTITY MAKING REQUEST:

- Subdivider
- Owner of lot in subdivision
- Resident of lot in a subdivision
- Entity that provides utility service

Javier Prado
Requesting Party (Signature)

12-20-17
Date

ATTACHED COPY OF VERIFICATION OF OWNERSHIP OR RESIDENCY OF LOT:

- Deed
- Executory Contract
- Lease
- Rent Receipt
- Affidavit
- Other (describe) PMT

.....
This part to be filled out by receiving county official:

Location of land verified and completed request accepted by Hidalgo County for processing on:

12/20/17
Date

[Signature]
County Official

NOTICE OF CONFIDENTIALITY RIGHTS: IF YOU ARE A NATURAL PERSON, YOU MAY REMOVE OR STRIKE ANY OR ALL OF THE FOLLOWING INFORMATION FROM ANY INSTRUMENT THAT TRANSFERS AN INTEREST IN REAL PROPERTY BEFORE IT IS FILED FOR RECORD IN THE PUBLIC RECORDS: YOUR SOCIAL SECURITY NUMBER OR YOUR DRIVER'S LICENSE NUMBER.

WARRANTY DEED

Date: November 20, 2017

Grantor: EDWARD BAUTISTA, a single person

Grantor's Mailing Address (including county): P.O. Box 2881
Edinburg, Texas 78540
Hidalgo County, Texas

Grantee: JAVIER PRADO and wife, ROSA M. PRADO

Grantee's Mailing Address (including county): 1705 W. Portales Dr., Apt. 3
Edinburg, Texas 78541
Hidalgo County, Texas

Consideration: Ten and No/100ths Dollars (\$10.00) and other good and valuable consideration to the undersigned paid by the grantee herein named, the receipt of which is hereby acknowledged.

Property (including any improvements):

Lot Eleven (11), KELLYE ESTATES, an addition to the City of Edinburg, Hidalgo County, Texas, as per map or plat thereof recorded in Volume 47, Page 196-198, Map Records, Hidalgo County, Texas.

Reservations from and Exceptions to Conveyance and Warranty:

Restrictive covenants recorded in CLERK'S FILE NO. 1375680, OFFICIAL RECORDS, AND VOLUME 47, PAGE 196-198, MAP RECORDS, HIDALGO COUNTY, TEXAS.

Mineral and/or royalty grant and/or reservation in instrument dated March 10, 1973, recorded in Volume 1373, Page 825, Deed Records, Hidalgo County, Texas, and subsequent transfers thereof.

Oil, Gas, and Mineral Leases dated July 29, 1999, recorded under Clerk's File No. 808135 and dated March 16, 2004, recorded under Clerk's File No. 1357284, Official Records, Hidalgo County, Texas, and subsequent transfers thereof.

All leases, grants, exceptions or reservations of coal, lignite, oil, gas and other minerals, together with all rights, privileges and immunities relating thereto, appearing in the Public Records whether listed herein or not.

Easement, and/or other rights if any, claimed by Hidalgo County Irrigation District No. 2 as set forth in untitled document dated June 9, 1911, recorded in Volume 19, Page 201, Deed Records, Hidalgo County, Texas.

Easement dated August 24, 1984, recorded in Volume 2024, Page 792, Official Records, Hidalgo County, Texas.

Easements, rules, regulations and rights in favor of Hidalgo County Irrigation District No. 2.

Minimum floor elevation; twenty-five foot (25') minimum setback line along the front or easement whichever is greater; twenty percent (20%) of lot depth not to exceed forty feet (40') minimum setback line along the rear or easement whichever is greater; fifteen foot (15') minimum setback line along the sides or easement whichever is greater; fifteen foot (15') H.C.I.D. No. 2 pipeline irrigation easement along the East side; fifteen foot utility easement along the West fifteen feet (15') of the East thirty feet (30'); ten foot (10') irrigation easement along the South side; ten foot (10') utility easement along the North ten feet (10') of the South twenty feet (20') and five foot (5') utility easement along the front as per map or plat recorded in Volume 47, Page 196-198, Map Records, Hidalgo County, Texas.


Easements and reservations as may appear upon the recorded map and dedication of said subdivision.

Taxes for the year 2018 and subsequent years.

Grantor, for the Consideration and subject to the Reservations from Conveyance and the Exceptions to Conveyance and Warranty, grants, sells, and conveys to Grantee the Property, together with all and singular the rights and appurtenances thereto in any way belonging, to have and to hold it to Grantee and Grantee's heirs, successors, and assigns forever. Grantor binds Grantor and Grantor's heirs and successors to warrant and forever defend all and singular the Property to Grantee and Grantee's heirs, successors, and assigns against every person whomsoever lawfully claiming or to claim the same or any part thereof, except as to the Reservations from Conveyance and the Exceptions to Conveyance and Warranty.

BY THE ACCEPTANCE OF THIS DEED, GRANTEE TAKES THE PROPERTY "AS IS", EXCEPT FOR THE WARRANTIES OF TITLE AS PROVIDED AND LIMITED HEREIN. GRANTOR HAS NOT MADE AND DOES NOT MAKE ANY REPRESENTATIONS AS TO THE PHYSICAL CONDITION, LAYOUT, FOOTAGE, EXPENSES, ZONING, OPERATION OR ANY OTHER MATTER AFFECTING OR RELATED TO THE PROPERTY, AND GRANTEE HEREBY EXPRESSLY ACKNOWLEDGES THAT NO SUCH REPRESENTATIONS HAVE BEEN MADE. GRANTOR MAKES NO OTHER WARRANTIES, EXPRESS OR IMPLIED, OF MERCHANTABILITY, MARKETABILITY, FITNESS OR SUITABILITY FOR A PARTICULAR PURPOSE OR OTHERWISE EXCEPT AS SET FORTH AND LIMITED HEREIN. ANY IMPLIED WARRANTIES ARE EXPRESSLY DISCLAIMED AND EXCLUDED.

When the context requires, singular nouns and pronouns include the plural.


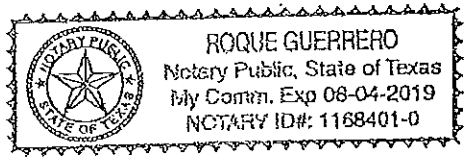


EDWARD BAUTISTA

(Acknowledgment)

State of Texas
County of Hidalgo

This instrument was acknowledged before me on the 20th of November,
2017, by EDWARD BAUTISTA.



Notary Public, State of Texas

AFTER RECORDING RETURN TO:
JAVIER PRADO and wife,
ROSA M. PRADO
1705 W. Portales Dr., Apt. 3
Edinburg, Texas 78541

PREPARED BY:
Lewis, Monroe & Peña
Attorneys At Law
3111 W. Freddy Gonzalez Drive
Edinburg, Texas 78539
GF#: 914810; RG:vm



Chapter 232, Texas Local Government Code

12/8/2017 3:30:36 PM

COUNTY OF HIDALGO
PLANNING DEPARTMENT

Main Office	Precinct No. 1 Substation	Precinct No. 3 Substation
1304 South 25th Street	1902 Joe Stephens Ave.	2401 N. Moorefield Rd.
Edinburg, Texas 78542	Weslaco, Texas 78596	Mission, Texas 78572
Ph: 956-318-2840	Ph: 956-968-4734	Ph: 956-205-7045
Fax: 956-318-2844	Fax: 956-973-7850	Fax: 956-205-7049

Permit No.: Permit 4-174
Receipt No.: 000669
K2500-00-000-0011-00

PRADO JAVIER & ROSA
1705 W PORTALES DR APT 3
EDINBURG, TX 78541
(956) 388-0207
(956) 388-0207

- [1] Contractor: self
- [2] Water System: North Alamo WSC
- [3] Class of Work: 25 Residential, new, Single Family Dwelling
- [4] Size of Structure: 2200Sq.Ft.
- [5] Legal Description: KELLYE ESTATES LOT 11
- [6] Location: IOWA RD & ALAMO RD
- [7] Sewage: N/A
- [8] Construction Type: Brick
- [9] Est. Cost of Construction: \$120000
- [10] Flood Zone: Zone B

Community Panel Number: 480334 0425 C
Precinct: 4
Certification of Elevation Required: No
Setbacks: Front 25', Rear 40', Side 6', Side 6', Corner'
Special Conditions: MUST COMPLY WITH ALL COUNTY
SETBACKS AND REGULATIONS
Description: Permit 4-174
Price: \$30.00

Total Amount.....\$30.00

Method of Payment: Check
Check/M.O.#: 1624
Payment: \$30.00
Change Due: \$0.00
Application: alex.antons
Inspector: julio.ruiz
Receipt: alex.antons

Cashier

Date

12/8/17

[NOTICE]

ALL SETBACKS AND FINISH FLOOR ELEVATIONS SHALL BE IN COMPLIANCE WITH THE SUBDIVISION PLAT AND/OR DEED RESTRICTIONS. NO CONSTRUCTION ALLOWED OVER ANY EASEMENTS. NO MORE THAN ONE SINGLE FAMILY RESIDENCE PER LOT. APPLICANT SHALL COMPLY WITH ALL THE PLAT AND OR DEED RESTRICTIONS AND REQUIREMENTS AFFECTING THE LOT. APPLICANT ACKNOWLEDGES THAT NO FURTHER DIVISION OF THE DESCRIBED PROPERTY SHALL BE DONE WITHOUT FIRST PREPARING A SUBDIVISION PLAT IN ACCORDANCE WITH HIDALGO COUNTY SUBDIVISION RULES, TEXAS LOCAL GOVERNMENT CODE AND/OR TEXAS WATER DEVELOPMENT BOARD MODEL SUBDIVISION RULES. A CLEARANCE WILL NOT BE ISSUED FOR ANY PROPERTY LOCATED IN AN AREA DESIGNATED AS ZONE 'A', 'AE', 'AH' OR 'AO' UNTIL THE OWNER AND/OR CONTRACTOR HAS PROVIDED THE PLANNING DEPARTMENT A DEVELOPMENT PERMIT APPROVED BY THE COUNTY OF HIDALGO FLOOD PLAIN ADMINISTRATOR INCLUDING AN ELEVATION CERTIFICATE REFLECTING THE PROPOSED FINISHED FLOOR ELEVATION FOR THE IMPROVEMENTS AND THE BASE FLOOD ELEVATION FOR THE PROPERTY. IN ADDITION, A FINAL CLEARANCE WILL NOT BE ISSUED UNTIL THE OWNER AND/OR CONTRACTOR HAS PROVIDED THE PLANNING DEPARTMENT A FINISHED FLOOR CONSTRUCTION ELEVATION CERTIFICATE CONFIRMING THAT ALL IMPROVEMENTS WERE CONSTRUCTED IN ACCORDANCE WITH THE TERMS OF THE INITIAL APPLICATION AND FLOOD PLAIN ADMINISTRATION DEVELOPMENT PERMIT. A SEPARATE PERMIT IS ALSO REQUIRED FOR INSTALLATION OF SEPTIC TANKS AND THE VERIFICATION THAT SEPTIC TANKS WERE INSTALLED IN COMPLIANCE WITH ALL LEGAL REQUIREMENTS. THIS APPLICATION IS SUBJECT TO CANCELLATION IF WORK OR CONSTRUCTION AUTHORIZED IS NOT COMMENCED WITHIN 6 MONTHS OR IF CONSTRUCTION OR WORK IS SUSPENDED OR ABANDONED FOR A PERIOD OF ONE YEAR AT ANY TIME AFTER WORK IS COMMENCED. APPLICANT/OWNER STATES THAT NO STRUCTURE EXISTS ON THIS TRACT OF LAND. IF FOUND IN VIOLATION APPROVED APPLICATION MAY BE REVOKED. APPROVED APPLICATION FEE SHALL BE DOUBLED FOR CONSTRUCTION COMMENCING AND/OR STRUCTURES MOVED IN PRIOR TO OBTAINING AN APPROVED APPLICATION. THE FORGOING IS A TRUE AND CORRECT DESCRIPTION OF THE IMPROVEMENTS CONTEMPLATED BY THE UNDERSIGNED APPLICANT, AND THE APPLICANT STATES THAT THE APPLICANT WILL HAVE FULL AUTHORITY OVER THE CONSTRUCTION OF SAME AND CONTRACTOR AND APPLICANT HEREBY AGREE TO COMPLY WITH ALL COUNTY REQUIREMENTS AND APPLICABLE PLAT AND/OR DEED RESTRICTIONS. APPLICANT AND CONTRACTOR HEREBY CERTIFY THAT EACH HAS READ AND EXAMINED THIS APPLICATION AND KNOW THE SAME TO BE TRUE AND CORRECT. ALL PROVISIONS OF LAWS AND REGULATIONS GOVERNING THIS TYPE OF WORK WILL BE COMPLIED WITH WHETHER SPECIFIED HEREIN OR NOT. THE GRANTING OF A PERMIT DOES NOT PRESUME TO GIVE AUTHORITY TO VIOLATE OR CANCEL THE PROVISIONS OF ANY OTHER STATE OR LOCAL LAW REGULATING CONSTRUCTION OR THE PERFORMANCE OF CONSTRUCTION. BY SIGNING THIS APPLICATION, APPLICANT AND CONTRACTOR AUTHORIZE REPRESENTATIVES OF THE COUNTY OF HIDALGO TO COME ON TO THE CONSTRUCTION SITE TO MONITOR CONTRACTOR'S AND APPLICANT'S COMPLIANCE WITH THE TERMS OF THE PERMIT AND THE COUNTY'S SUBDIVISION REGULATIONS. PLEASE CONTACT PLANNING DEPARTMENT 48 HOURS PRIOR TO POURING OF FOUNDATION FOR INSPECTION OF BUILDING SETBACKS FROM PROPERTY LINES AND FINISH FLOOR ELEVATION. NO CONSTRUCTION ALLOWED OVER ANY EASEMENTS. BUILDING SETBACKS AND FINISH FLOOR ELEVATIONS SHALL BE MET PRIOR TO POURING FOUNDATION OR WHEN MOVING IN A STRUCTURE.

Signature of Owner or Applicant

12-8-17
Date