

PLANNING DEPT. PCTS 2 & 4 WATER SERVICE AVAILABILITY		
	APPLICANT	APPLICATION NO.
1.	Ramon De Leon	4-403
	COMM. COURT: MARCH 20, 2018	



PLANNING DEPARTMENT

County of Hidalgo

Main Office
1304 South 25th Street
Edinburg, Texas 78542
956-318-2840
956-318-2844

Precinct No.1 Substation
1902 Joe Stephens Ave.
Weslaco, TX 78596
956-968-4734
956-973-7850

Precinct No.3 Substation
2401 N. Moorefield Rd.
Mission, TX 78572
956-205-7045
956-205-7049

RECEIVED
BY: Rev. 06-03-15 *DS*

HIDALGO COUNTY
PLANNING DEPT
Precinct 1 2 3 4

T.J. Arredondo, CFM
Director of Planning

Application No: 4-403

HIDALGO COUNTY CERTIFICATE OF WATER SERVICE AVAILABILITY UNDER TEXAS LOCAL GOVT. CODE SECTION 232.029(c)(2)

Upon the application of:

Name: Ramonde Leon

Address: 9109 FALISHA
Edinburg TX 78542

Phone: 956 715 0550

Approved by Environmental Health:	Temporary Service	Final Service
	Authorized Signature	<u>WRam</u> Authorized Signature
Inspection/Permit No:		<u>03/13/18 existing</u>
Date Approved:	<u>1 1</u>	<u>03/13/18</u>

Water Supplier: N/A

Utility Provider: M.V.E.C. AEP

Account/ESI No.: 10032789486928728
 Temporary Pole Permanent Service

who is the person requesting utility service to subdivided land ("land") described as follows:

Palm Lake Retama Lot 5 BLK 7
NORTH SEMINAR XRD

[Insert the lot and block number in recorded subdivision, address, or description in deed, etc]

and who has submitted to the court an affidavit as required by Local Govt. Code Sec. 232.029 (f), on _____, 20____, the Hidalgo County Commissioners Court approved the issuance of this certificate stating as follows (strike through the statement that does not apply)

The land was not subdivided after September 1, 1995, and water service is available within 750 feet of the land.

-OR-

The land was not subdivided after September 1, 1995, and water service is available more than 750 feet from the subdivided land and the extension of water service to the land may be feasible, subject to a final determination by the water service provider.

[Signature]
Planning Department Authorized Signature

Hidalgo County Judge

Date

ATTEST:

Hidalgo County Clerk

Date



PLANNING DEPARTMENT
County of Hidalgo

Rev. 06-03-15

Main Office
1304 South 25th Street
Edinburg, Texas 78542
956-318-2840
956-318-2844

Precinct No.1 Substation
1902 Joe Stephens Ave.
Weslaco, TX 78596
956-968-4734
956-973-7850

Precinct No.3 Substation
2401 N. Moorefield Rd.
Mission, TX 78572
956-205-7045
956-205-7049

T.J. Arredondo, CFM
Director of Planning

Precinct 1 2 3 4

Application No: 4-403

AFFIDAVIT
TO APPLY TO THE COUNTY OF HIDALGO
FOR CERTIFICATE OF WATER SERVICE AVAILABILITY
UNDER TEXAS LOCAL GOVT. CODE SECTION 232.029(c)(2)

[Note: To be eligible, the land must not have been subdivided after September 1, 1995.]

THE STATE OF TEXAS §
COUNTY OF HIDALGO §

BEFORE ME, the undersigned authority, on this day personally appeared

Ramon De Leon

Known to me [or proved to me in the oath of Texas Driver License or through
12806713 (description of federal or state government ID card with photograph and signature)],
who swore on oath that the following two statements are true:

1. "I am requesting utility service to the following described land:

9109 Falisha Edinburg, Tx 78542
Palm Lake Retama, lot #5 BIK #7
[Insert the lot and block number in recorded subdivision, address, or description in deed, etc]"

2. "The land described above has been sold or conveyed to me."

AND [strike through the statement below that does not apply]

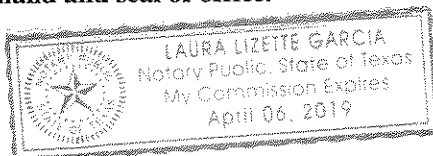
3A. "The land was not sold or conveyed to me by the Subdivider or the subdivider's agent after September 1, 1995."

-OR-

3B. "The land was on August 31, 1999, located in the extraterritorial jurisdiction of a municipality as determined by Local Govt. Code Chapter 42; and the land was not sold or conveyed to me by the Subdivider or the subdivider's agent after September 1, 1999."

Ramon De Leon (Signature)

SUBSCRIBED AND SWORN TO before me on March 12, 2018, to certify which, witnesses my hand and seal of office.



L Garcia
NOTARY PUBLIC IN AND FOR
THE STATE OF TEXAS

4

SPECIAL WARRANTY DEED WITH VENDOR'S LIEN

Notice of Confidentiality Rights: If you are a natural person, you may remove or strike any of the following information from this instrument before it is filed for record in the public records: Your Social Security Number or your Driver's License Number.

Date: MARCH 5, 2018

Grantor: JGF ENTERPRISES, L.P.



Grantor's Mailing Address (including county):

P.O. BOX 1000
MISSION, TEXAS 78573-1000
HIDALGO COUNTY

Grantee: RAMON DE LEON GONZALEZ
ERIK DE LEON

Grantee's Mailing Address (including County):

8208 LOS ASARES ST.
EDINBURG, TX 78542
HIDALGO COUNTY

Consideration: TEN AND NO/100 DOLLARS and other good and valuable consideration and the further consideration of a note (the "Purchase Note") of even date, that is in the principal amount of \$23,750.00 and is executed by Grantee, payable to the order of Grantor. It is secured by a vendor's lien retained in this deed and by a deed of trust of even date, from Grantee to PATRICK MOORE, Trustee.

Property (including any improvements):

LOT# 5, BLOCK 7, PALM LAKE SUBDIVISION RETAMA, HIDALGO COUNTY, TEXAS, AS PER AMENDED MAP OR PLAT THEREOF RECORDED IN VOLUME 9, PAGE 28, MAP RECORDS, HIDALGO COUNTY, TEXAS.

Reservations From and Exceptions to Conveyance and Warranty:

SAVE AND EXCEPT all oil, gas, and other minerals not previously reserved by prior Grantors are expressly reserved by grantor herein, together with the right of ingress and egress at all times for mining, drilling, exploring, operating, and developing the property for oil, gas, and other minerals and for removing them from the property. If this interest is subject to an existing lease for oil and gas or oil, gas, and other minerals, Grantor is entitled to receive the royalties and other benefits that are associated with the interest and payable under the lease;

SUBJECT TO Only one temporary or permanent single-family dwelling may be located on of lot, which is restricted to single family use by the plat of the subdivision and/or by restrictive covenants referred to in this instrument.

SUBJECT TO Declaration of Restrictive Covenants, recorded as Document Number 2769650 recorded in the Official Records of Hidalgo County, Texas, and all subsequent Amendments of declaration of restrictive covenants recorded in the Official Records of Hidalgo County, Texas;

SUBJECT TO visible and apparent easements on or across the subject property;
SUBJECT TO minimum floor elevations, minimum building setback lines, utility easements, and other requirements shown on the map of said subdivision;
SUBJECT TO all recorded restrictions, reservations, covenants, conditions, oil, gas and mineral leases, mineral severances and other instruments, other than liens and conveyances, that affect the property;
SUBJECT TO Easements, right-of-way, and prescriptive rights, whether of record or not;
SUBJECT TO taxes for the current year and all subsequent years, payment of which are expressly assumed by the Grantee herein;
SUBJECT TO Road Access Easement recorded as Document Number 2757644 recorded in the Official Records of Hidalgo County, Texas.

Grantor, for the consideration, receipt of which is acknowledged, and subject to the reservations from and exceptions to conveyance and warranty, grants, sells and conveys to Grantee the property, together with all and singular the rights and appurtenances thereto in any wise belonging, to have and hold it to Grantee, Grantee's heirs, executors, administrators, successors or assigns forever. Grantor binds Grantor and Grantor's heirs, executors, administrators and successors to warrant and forever defend all and singular the property to Grantee and Grantee's heirs, executors, administrators, successors and assigns against every person whomsoever lawfully claiming or to claim the same or any part thereof, except as to the reservations from and exceptions to conveyance and warranty, when the claim is by, through or under Grantor, but not otherwise.

Grantor has executed and delivered this Deed and has granted, bargained, sold and conveyed the Property, and Grantee has accepted this Deed and has purchased the Property "as is", "where is" and "with all faults", and without any representations or warranties whatsoever, express or implied, written or oral, it being the intention of Grantor and Grantee to expressly negate and exclude all representations and warranties, including, but not limited to (i) the physical condition of the property or any element thereof, including, without limitations, warranties related to suitability for habitation, merchantability or fitness for a particular purpose; (ii) the nature or quality of construction, structural design and engineering of any improvements; (iii) the quality of the labor and materials included in any improvements; (iv) the soil conditions, drainage or other conditions existing at the property with respect to any particular purpose, developmental potential or otherwise; (v) all warranties created by any affirmation of fact or by any description of the property; and (vi) all other warranties and representations whatsoever, except the warranty of title expressly set forth herein.

The vendor's lien against and superior title to the property are retained until Purchase Note described is fully paid according to its terms, at which time this deed shall become absolute.

When the context requires, singular nouns and pronouns include the plural, and plural nouns and pronouns include the singular.


JGF ENTERPRISES, L.P.

BY: J.G.F.
J. Gary Frisby, President
JGF LAND CO., INC.
Its sole general partner

ACKNOWLEDGMENT

STATE OF TEXAS §
 §
COUNTY OF HIDALGO §

This instrument was acknowledged before me on March 5, 2018 by J. Gary Frisby, President of JGF LAND CO., INC. the sole General Partner of JGF ENTERPRISES, L.P., a Texas Limited Partnership on behalf of said Partnership.



Corina Tapia
Notary Public, State of Texas

PREPARED IN THE OFFICE OF:

JGF ENTERPRISES, L.P.
P.O. BOX 1000
MISSION, TEXAS 78573-1000

AFTER RECORDING RETURN TO:

RAMON DE LEON GONZALEZ
ERIK DE LEON
8208 LOS ASARES ST.
EDINBURG, TX 78542




COUNTY OF HIDALGO
PLANNING DEPARTMENT

Main Office	Precinct No. 1 Substation	Precinct No. 3 Substation
1304 South 25th Street	1902 Joe Stephens Ave.	2401 N. Moorefield Rd.
Edinburg, Texas 78542	Weslaco, Texas 78596	Mission, Texas 78572
Ph: 956-318-2840	Ph: 956-968-4734	Ph: 956-205-7045
Fax: 956-318-2844	Fax: 956-973-7850	Fax: 956-205-7049

Permit No.: Permit 4-403
Receipt No.: 001656
P0900-00-007-0005-00


- GONZALEZ RAMON DE LEON & DE LEON ERIK
9109 FALISHA
EDINBURG, TX 78542
(956) 317-9628
(956) 317-9628
- [1] Contractor: SELF
 - [2] Water System: North Alamo WSC
 - [3] Class of Work: 44 Mobile homes
 - [4] Size of Structure: 700Sq.Ft.
 - [5] Legal Description: PALM LAKE RETAMA LOT 5 BLK 7
 - [6] Location: NORTH SEMINARY RD.
 - [7] Sewage: N/A
 - [8] Construction Type: Metal
 - [9] Est. Cost of Construction: \$9000
 - [10] Flood Zone: Zone X

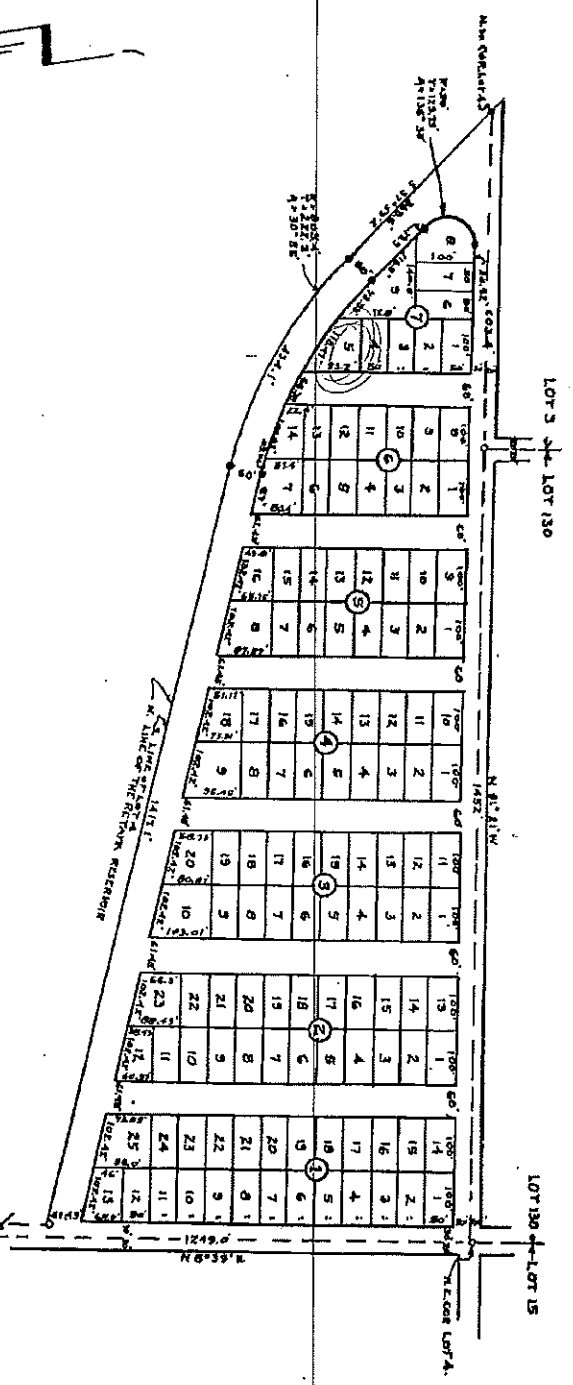
Community Panel Number: 480334 0325D
Precinct: 4
Certification of Elevation Required: No
Setbacks: Front 25', Rear 15', Side 6', Side 6', Corner '
Special Conditions: APPLICANT MUST COMPLY WITH ALL HCPD SET BACKS AND REGULATIONS.
Description: Permit 4-403
Price: \$30.00
Total Amount.....\$30.00
Method of Payment: Cash
Check/M.O.#:
Payment: \$100
Change Due: \$70.00
Application: alex.antons
Inspector: guillermo.rodriguez
Receipt: maria.gerda


Cashier 03/12/18
Date

[NOTICE]

ALL SETBACKS AND FINISH FLOOR ELEVATIONS SHALL BE IN COMPLIANCE WITH THE SUBDIVISION PLAT AND/OR DEED RESTRICTIONS. NO CONSTRUCTION ALLOWED OVER ANY EASEMENTS. NO MORE THAN ONE SINGLE FAMILY RESIDENCE PER LOT. APPLICANT SHALL COMPLY WITH ALL THE PLAT AND OR DEED RESTRICTIONS AND REQUIREMENTS AFFECTING THE LOT. APPLICANT ACKNOWLEDGES THAT NO FURTHER DIVISION OF THE DESCRIBED PROPERTY SHALL BE DONE WITHOUT FIRST PREPARING A SUBDIVISION PLAT IN ACCORDANCE WITH HIDALGO COUNTY SUBDIVISION RULES, TEXAS LOCAL GOVERNMENT CODE AND/OR TEXAS WATER DEVELOPMENT BOARD MODEL SUBDIVISION RULES. A CLEARANCE WILL NOT BE ISSUED FOR ANY PROPERTY LOCATED IN AN AREA DESIGNATED AS ZONE 'A', 'AE', 'AH' OR 'AO' UNTIL THE OWNER AND/OR CONTRACTOR HAS PROVIDED THE PLANNING DEPARTMENT A DEVELOPMENT PERMIT APPROVED BY THE COUNTY OF HIDALGO FLOOD PLAIN ADMINISTRATOR INCLUDING AN ELEVATION CERTIFICATE REFLECTING THE PROPOSED FINISHED FLOOR ELEVATION FOR THE IMPROVEMENTS AND THE BASE FLOOD ELEVATION FOR THE PROPERTY. IN ADDITION, A FINAL CLEARANCE WILL NOT BE ISSUED UNTIL THE OWNER AND/OR CONTRACTOR HAS PROVIDED THE PLANNING DEPARTMENT A FINISHED FLOOR CONSTRUCTION ELEVATION CERTIFICATE CONFIRMING THAT ALL IMPROVEMENTS WERE CONSTRUCTED IN ACCORDANCE WITH THE TERMS OF THE INITIAL APPLICATION AND FLOOD PLAIN ADMINISTRATION DEVELOPMENT PERMIT. A SEPARATE PERMIT IS ALSO REQUIRED FOR INSTALLATION OF SEPTIC TANKS AND THE VERIFICATION THAT SEPTIC TANKS WERE INSTALLED IN COMPLIANCE WITH ALL LEGAL REQUIREMENTS. THIS APPLICATION IS SUBJECT TO CANCELLATION IF WORK OR CONSTRUCTION AUTHORIZED IS NOT COMMENCED WITHIN 6 MONTHS OR IF CONSTRUCTION OR WORK IS SUSPENDED OR ABANDONED FOR A PERIOD OF ONE YEAR AT ANY TIME AFTER WORK IS COMMENCED. APPLICANT/OWNER STATES THAT NO STRUCTURE EXISTS ON THIS TRACT OF LAND. IF FOUND IN VIOLATION APPROVED APPLICATION MAY BE REVOKED. APPROVED APPLICATION FEE SHALL BE DOUBLED FOR CONSTRUCTION COMMENCING AND/OR STRUCTURES MOVED IN PRIOR TO OBTAINING AN APPROVED APPLICATION. THE FORGOING IS A TRUE AND CORRECT DESCRIPTION OF THE IMPROVEMENTS CONTEMPLATED BY THE UNDERSIGNED APPLICANT, AND THE APPLICANT STATES THAT THE APPLICANT WILL HAVE FULL AUTHORITY OVER THE CONSTRUCTION OF SAME AND CONTRACTOR AND APPLICANT HEREBY AGREE TO COMPLY WITH ALL COUNTY REQUIREMENTS AND APPLICABLE PLAT AND/OR DEED RESTRICTIONS. APPLICANT AND CONTRACTOR HEREBY CERTIFY THAT EACH HAS READ AND EXAMINED THIS APPLICATION AND KNOW THE SAME TO BE TRUE AND CORRECT. ALL PROVISIONS OF LAWS AND REGULATIONS GOVERNING THIS TYPE OF WORK WILL BE COMPLIED WITH WHETHER SPECIFIED HEREIN OR NOT. THE GRANTING OF A PERMIT DOES NOT PRESUME TO GIVE AUTHORITY TO VIOLATE OR CANCEL THE PROVISIONS OF ANY OTHER STATE OR LOCAL LAW REGULATING CONSTRUCTION OR THE PERFORMANCE OF CONSTRUCTION. BY SIGNING THIS APPLICATION, APPLICANT AND CONTRACTOR AUTHORIZE REPRESENTATIVES OF THE COUNTY OF HIDALGO TO COME ON TO THE CONSTRUCTION SITE TO MONITOR CONTRACTOR'S AND APPLICANT'S COMPLIANCE WITH THE TERMS OF THE PERMIT AND THE COUNTY'S SUBDIVISION REGULATIONS. PLEASE CONTACT PLANNING DEPARTMENT 48 HOURS PRIOR TO POURING OF FOUNDATION FOR INSPECTION OF BUILDING SETBACKS FROM PROPERTY LINES AND FINISH FLOOR ELEVATION. NO CONSTRUCTION ALLOWED OVER ANY EASEMENTS. BUILDING SETBACKS AND FINISH FLOOR ELEVATIONS SHALL BE MET PRIOR TO POURING FOUNDATION OR WHEN MOVING IN A STRUCTURE.


Signature of Owner or Applicant 03-12-18
Date



PALM LAKE

(RETAMA RESERVOIR)

I, C. I. Fabian, Licensed Land Surveyor do hereby certify the foregoing plat to be a true and correct plat of the subdivision of Lot Number 4 of Seminary Heights, A subdivision of lands out of the East Retama Subdivision, San Salvador del Tule Grant, Hidalgo County, Texas.

C. I. Fabian, Licensed Land Surveyor

State of Texas:
County of Hidalgo:
I, Mike E. George, owner of the property herein described, do hereby adopt, dedicate and confirm the foregoing plat, and do hereby dedicate to the public the roads designated thereon.

Mike E. George
Mike E. George

State of Texas:
County of Hidalgo:
Subscribed and sworn to before me this 18 day of February A. D. 1948.

Notary Public
Notary Public in and for
Hidalgo County, Texas.

PALM LAKE SUBDIVISION
MAP OF THE
OF LOT 4 OF SEMINARY HEIGHTS,
A SUBDIVISION OF A PART OF THE EAST RETAMA SUBDIVISION
OUT OF THE RETAMA PASTURE, SAN SALVADOR DEL TULE GRANT,
HIDALGO COUNTY, TEXAS.