



HIDALGO COUNTY PLANNING DEPARTMENT

T.J. Arredondo, CFM
Director of Planning

1304 SOUTH 25TH STREET
EDINBURG TEXAS 78539
Tel. 956-318-2840 Fax. 956-318-2844

HIDALGO COUNTY COMMISSIONERS COURT MEETING

DATE: 8-28-2018

PROPOSED TREVINO BROTHERS SUBDIVISION, PRECINCT No. 4.

ENGINEER: NAIN ENGINEERING DEVELOPER: HECTOR TREVINO

PRELIMINARY APPROVAL FINAL APPROVAL FINAL APPROVAL WITH FINANCIAL GUARANTEE WITH VARIANCE

NUMBER OF LOTS: 2 *SINGLE FAMILY *MULTI-FAMILY COMMERCIAL INSTITUTIONAL

LOCATION DESCRIPTION: WEST SIDE OF VALVERDE ROAD APPROXIMATELY ¼ MILE NORTH OF MILE 15 NORTH ROAD.

SUBDIVISION LIES WITHIN THE: ETJ OF EDINBURG AND WAS APPROVED BY THE P & Z AND CITY COMMISSION OF SAID CITY

DRAINAGE REPORT WAS APPROVED BY HCDD#1: ON 3-6-2018 PROPERTY LIES WITHIN FLOOD ZONE: "C" AS PER FEMA.

DRAINAGE DESIGN: DRAINAGE WILL BE PROVIDED BY NATURAL PERCULATION AND SURFACE RUN-OFF WILL BE DRAIN ONTO VALVERDE ROAD SIDE DITCH.

ROAD R.O.W. DEDICATION: NO R.O.W. DEDICATION IS REQUIRED FOR VALVERDE ROAD.

H.C.R.O.W. FINAL APPROVAL DATE: 7-30-2018 BY, JOSE OCHOA, PCT. 4 R.O.W. AGENT

H.C.H.D. FINAL APPROVAL DATE: 7-27-2018 BY, ENVIRONMENTAL HEALTH DIVISION MANAGER

SEWER SYSTEM: OSSF HAVE BEEN INSTALLED

WATER SERVICE PROVIDER: N.A.W.S.C. LINE SIZE: 8" LOCATION: VALVERDE ROAD.

H.C.E.O.C. FINAL APPROVAL DATE: 7-27-2018 : BY MARTIN RAMIREZ ENVIRONMENTAL COMPLIANCE COORDINATOR

SMALL CONSTRUCTION

The applicant has submitted the required small construction site notice as per Part II, Section E of the TPDES General Permit for Construction Activities (TXR150000) along with a copy of the Erosion Control Plan for the proposed project.

PRELIMINARY APPROVAL FROM THE
HIDALGO COUNTY COMMISSIONERS COURT ON: APRIL 24, 2018

STAFF RECOMMENDS: **Preliminary Approval** subject to comments and future recommendations by planning, other departments and the approval of the City of EDINBURG.

Final Approval subject to recommendations other departments

This subdivision plat has been reviewed and complies with the Hidalgo County Subdivision Rules, Texas Water Development Board Model Subdivision Rules and The Texas Local Government Code.

TREVINO BROTHERS SUBDIVISION

A 1.89 ACRE TRACT OF LAND OUT OF LOT 3, VAL VERDE MEADOWS SUBDIVISION ACCORDING TO THE MAP RECORDED IN VOLUME 34, PAGE 53, MAP RECORDS, HIDALGO COUNTY, TEXAS, AND ACCORDING TO ASSUMPTION DEED RECORDED UNDER DOCUMENT NUMBER 175343, OFFICIAL RECORDS, HIDALGO, TEXAS.

METES AND BOUNDS

A 1.89 ACRE TRACT OF LAND OUT OF LOT 3, VAL VERDE MEADOWS SUBDIVISION, ACCORDING TO THE MAP RECORDED IN VOLUME 34, PAGE 53, MAP RECORDS, HIDALGO COUNTY, TEXAS, AND ACCORDING TO ASSUMPTION DEED WITH RECORDED UNDER DOCUMENT NUMBER 1753743, OFFICIAL RECORDS, HIDALGO COUNTY, TEXAS.

BEGINNING AT A 1/2" IRON ROD FOUND ON THE WEST R.O.W. LINE OF VAL VERDE ROAD (FM 1423) FOR THE SOUTHEAST CORNER OF LOT 3 AND THE SOUTHWEST CORNER OF THIS TRACT;

THENCE S 89°36' W, ALONG THE SOUTH LINE OF LOT 3, A DISTANCE OF 480.73 FEET TO A 1/2" IRON ROD FOUND WITH A PLASTIC CAP STAMPED RPLS 4856 FOR THE NORTHWEST CORNER OF THIS TRACT;

THENCE N 03°04'48" E, A DISTANCE OF 167.79 FEET TO A 1/2" IRON ROD FOUND WITH A PLASTIC CAP STAMPED RPLS 4856 FOR THE NORTHWEST CORNER OF THIS TRACT;

THENCE N 89°36' E, ALONG THE NORTH LINE OF LOT 3, A DISTANCE OF 510.02 FEET TO A 1/2" IRON ROD FOUND FOR THE NORTHEAST CORNER OF LOT 3 AND THE NORTHEAST CORNER OF THIS TRACT;

THENCE S 08°50'30" W, ALONG THE EAST LINE OF LOT 3 AND THE WEST R.O.W. LINE OF VAL VERDE ROAD (FM 1423), AND ALONG AN ARC TO THE LET HAVING A DELTA OF 10°25'59", RADIUS OF 736.34 FEET AND A LENGTH OF A 141.37 FEET TO THE POINT OF BEGINNING AND CONTAINING 1.89 ACRES OF LAND MORE OR LESS.

RIGHT OF WAY EASEMENT

KNOW ALL MEN BY THESE PRESENTS, THAT THE UNDERSIGNED, OWNERS OF THE PROPERTY SHOWN ON THIS PLAT, THEIR SUCCESSORS, ASSIGNS, AND TRANSFEREES (HEREINAFTER CALLED "GRANTOR" WHETHER ONE OR MORE PERSONS ARE NAMED), IN CONSIDERATION OF ONE DOLLAR (\$1.00) AND OTHER GOOD AND VALUABLE CONSIDERATION PAID BY NORTH ALAMO WATER SUPPLY CORPORATION, (HEREINAFTER CALLED "GRANTEE") THE RECEIPT AND SUFFICIENCY OF WHICH IS HEREBY ACKNOWLEDGED, DOES HEREBY GRANT, BARGAIN, SELL, TRANSFER, AND CONVEY TO SAID GRANTEE, ITS SUCCESSORS, AND ASSIGNS, AN PERPETUAL EASEMENT WITH THE RIGHT TO ERECT, CONSTRUCT, INSTALL AND THEREAFTER USE, OPERATE, INSPECT, REPAIR, MAINTAIN, REPLACE, AND REMOVE WATER DISTRIBUTION LINES AND APPURTENANCES OVER AND ACROSS THE LANDS SHOWN ON THIS PLAT, TOGETHER WITH THE RIGHT OF INGRESS AND EGRESS OVER GRANTOR'S ADJACENT LANDS OF THE PURPOSE FOR WHICH THE ABOVE MENTIONED RIGHTS ARE GRANTED. THE EASEMENT HEREBY GRANTED SHALL NOT EXCEED 15' IN WIDTH, AND GRANTEE IS HEREBY AUTHORIZED TO DESIGNATE THE COURSE OF THE EASEMENT HEREN CONVEYED EXCEPT THAT WHEN THE PIPELINE(S) IS/ARE INSTALLED, THE EASEMENT HEREN GRANTED SHALL BE LIMITED TO A STRIP OF LAND 15' IN WIDTH, THE CENTER LINE THEREOF BEING THE PIPELINE(S) INSTALLED. IN THE EVENT THE EASEMENT HEREBY GRANTED ABUTS ON A PUBLIC ROAD AND THE CITY, COUNTY OR STATE HEREAFTER WIDENS OR RELOCATES THE PUBLIC ROAD SO AS TO REQUIRE THE RELOCATION OF THIS WATERLINE AS INSTALLED, GRANTEE FURTHER GRANTS TO GRANTEE AN ADDITIONAL EASEMENT OVER AND ACROSS THE LAND SHOWN ON THIS PLAT FOR THE PURPOSE OF LATERALLY RELOCATE SAID WATER LINE AS MAY BE NECESSARY TO CLEAR THE ROAD IMPROVEMENTS, WHICH EASEMENT HEREBY GRANTED SHALL BE LIMITED TO A STRIP OF LAND 15' IN WIDTH, THE CENTER LINE THEREOF BEING THE PIPELINE(S) AS RELOCATED. THE CONSIDERATION RECITED HEREIN SHALL CONSTITUTE PAYMENT IN FULL FOR ALL DAMAGES SUSTAINED BY GRANTEE BY REASON OF THE INSTALLATION, MAINTENANCE, REPAIR, REPLACEMENT AND RELOCATION OF THE STRUCTURES REFERRED TO HEREIN, THIS AGREEMENT TOGETHER WITH OTHER PROVISIONS OF THIS GRANT SHALL CONSTITUTE AN EASEMENT FOR THE BENEFIT OF THE GRANTEE, ITS SUCCESSORS, AND ASSIGNS. THE GRANTEE CONVEYANTS THAT IT IS THE OWNER OF THE ABOVE-DESCRIBED LANDS AND THAT SAID LANDS ARE FREE AND CLEAR OF ALL ENCUMBRANCES AND LIENS EXCEPT THE FOLLOWING: THE EASEMENT HEREN HEREN WAS OBTAINED OR IMPROVED THROUGH FEDERAL FINANCIAL ASSISTANCE. THIS EASEMENT IS SUBJECT TO THE PROVISIONS OF TITLE VI OF THE CIVIL RIGHTS ACT OF 1964 AND THE REGULATIONS ISSUED PURSUANT THERETO FOR SO LONG AS THE EASEMENT CONTINUES TO BE USED FOR THE SAME OR SIMILAR PURPOSE FOR WHICH FINANCIAL ASSISTANCE WAS EXTENDED OR FOR SO LONG AS THE GRANTEE OWNS IT, WHICHEVER IS LONGER.

IN WITNESS WHEREOF THE SAID GRANTEE EXECUTED THIS INSTRUMENT THIS _____ DAY OF _____, 2018.

OWNER: HECTOR TREVINO ADDRESS: 1415 S. VAL VERDE ROAD EDINBURG, TEXAS, 78542

OWNER: MARTHA TREVINO ADDRESS: 1415 S. VAL VERDE ROAD EDINBURG, TEXAS, 78542

STATE OF TEXAS COUNTY OF HIDALGO

_____, ADMINISTRATOR/DIRECTOR OF PLANNING AND ZONING DEPARTMENT OF THE CITY OF EDINBURG, TEXAS DO HEREBY CERTIFY THIS MAJOR SUBDIVISION PLANS AS TREVINO BROTHERS SUBDIVISION CONFORMS TO ALL SUBDIVISION REQUIREMENTS OF THIS CITY WHEREBY MY APPROVAL IS REQUIRED AND HAS BEEN APPROVED FOR RECORDING ON THIS THE _____ DAY OF _____, 2018.

ADMINISTRATOR / PLANNING AND ZONING DEPARTMENT DIRECTOR

HIDALGO COUNTY CERTIFICATE OF PLAT APPROVAL UNDER LOCAL GOVERNMENT CODE § 232.028(1A)

WE THE UNDERSIGNED CERTIFY THAT THIS PLAT OF THE TREVINO BROTHERS SUBDIVISION WAS REVIEWED AND APPROVED BY THE HIDALGO COUNTY COMMISSIONERS COURT ON _____, 2018.

HIDALGO COUNTY JUDGE DATE

ATTEST: _____ HIDALGO COUNTY CLERK DATE

NAIN ENGINEERING, L.L.C.
CONSULTING ENGINEER
526 N. 5TH STREET DONNA, TEXAS, 78537
FIRM NO. F-9050 PH. (956) 784-0218
E-MAIL: NAINENGINEERING@YAHOO.COM

STATE OF TEXAS COUNTY OF HIDALGO

OWNER'S DEDICATION, CERTIFICATION, AND ATTESTATION
HECTOR TREVINO AND MARTHA TREVINO OWNERS OF THE 1.89 ACRES TRACT OF LAND ENCOMPASSED WITHIN THE PROPOSED "TREVINO BROTHERS SUBDIVISION" HEREBY SUBDIVIDE THE LAND AS DEPICTED IN THIS SUBDIVISION PLAT AND DEDICATE TO PUBLIC USE THE STREETS, PARK AND EASEMENTS SHOWN HEREIN.
WE CERTIFY THAT WE HAVE COMPLIED WITH THE REQUIREMENTS OF TEXAS LOCAL GOVERNMENT CODE § 232.032 AND THAT:
(A) THE WATER QUALITY AND CONNECTION TO THE LOTS MEET, OR WILL MEET, THE MINIMUM STATE STANDARDS;
(B) SEWER CONNECTION TO THE LOTS OR SEPTIC TANKS MEET, OR WILL MEET, THE MINIMUM REQUIREMENTS OF STATE STANDARDS;
(C) ELECTRICAL CONNECTION PROVIDED TO THE LOTS MEET, OR WILL MEET, THE MINIMUM STATE STANDARDS; AND
(D) GAS CONNECTION, IF AVAILABLE, PROVIDED TO THE LOTS MEET, OR WILL MEET, THE MINIMUM STATE STANDARDS.
WE ATTEST THAT THE MATTERS ASSERTED IN THIS PLAT IS TRUE AND COMPLETE.

OWNER: HECTOR TREVINO ADDRESS: 1415 S. VAL VERDE ROAD EDINBURG, TEXAS, 78542

OWNER: MARTHA TREVINO ADDRESS: 1415 S. VAL VERDE ROAD EDINBURG, TEXAS, 78542

STATE OF TEXAS COUNTY OF HIDALGO

BEFORE ME, THE UNDERSIGNED NOTARY PUBLIC, ON THIS DAY PERSONALLY APPEARED HECTOR TREVINO AND MARTHA TREVINO PROVED TO BE THROUGH THEIR TEXAS DEPARTMENT OF PUBLIC SAFETY DRIVER LICENSE TO BE THE PERSON WHOSE NAME IS SUBSCRIBED TO THE FOREGOING INSTRUMENT, WHO, BEING BY ME DULY SWORN, DECLARED THAT THEIR STATEMENTS THEREIN ARE TRUE AND CORRECT AND ACKNOWLEDGED THAT THEY EXECUTED THE SAME FOR THE PURPOSES AND CONSIDERATION THEREBY EXPRESSED.

GIVEN UNDER MY HAND AND SEAL OF OFFICE THIS _____ DAY OF _____, 2018

NOTARY PUBLIC, FOR THE STATE OF TEXAS

THIS PLAT APPROVED BY THE DONNA IRRIGATION DISTRICT NO. 1

ON THIS THE _____ DAY OF _____, 20_____.

ATTEST:

PRESIDENT

SECRETARY

APPROVED BY DRAINAGE DISTRICT:

HIDALGO COUNTY DRAINAGE DISTRICT NO. 1 HEREBY CERTIFIES THAT THE DRAINAGE PLANS FOR THIS SUBDIVISION COMPLY WITH THE MINIMUM STANDARDS OF THE DISTRICT ADOPTED UNDER TEXAS WATER CODE § 48.111(c). THE DISTRICT HAS NOT REVIEWED AND DOES NOT CERTIFY THAT THE DRAINAGE STRUCTURES DESCRIBED ARE APPROPRIATE FOR THE SPECIFIC SUBDIVISION, BASED ON GENERALLY ACCEPTED ENGINEERING CRITERIA. IT IS THE RESPONSIBILITY OF THE DEVELOPER AND HIS ENGINEER TO MAKE THEIR DETERMINATIONS.

HIDALGO COUNTY DRAINAGE DISTRICT NO. 1

RAUL E. SESNI, P.E., C.F.M. DATE
GENERAL MANAGER

COUNTY OF HIDALGO CERTIFICATE OF PLAT APPROVAL

I, THE UNDERSIGNED CERTIFY THAT THIS PLAT OF TREVINO BROTHERS SUBDIVISION WAS REVIEWED AND APPROVED BY THE HIDALGO COUNTY HEALTH DEPARTMENT ON _____.

HIDALGO COUNTY ENVIRONMENTAL HEALTH DIVISION MANAGER DATE

STATE OF TEXAS COUNTY OF HIDALGO

I, THE UNDERSIGNED, REYNALDO ROBLES, A PROFESSIONAL LAND SURVEYOR IN THE STATE OF TEXAS, HEREBY CERTIFY THAT THIS PLAT IS TRUE AND WAS CORRECTLY MADE AND PREPARED FROM AN ACTUAL SURVEY OF THE PROPERTY MADE UNDER MY SUPERVISION ON THE GROUND.

REYNALDO ROBLES
REG. PROFESSIONAL LAND SURVEYOR # 4032
P.O. BOX 476
107 W. HARSACHE ST.
WESLACO, TEXAS, 78596
PH. 956-968-2422

STATE OF TEXAS COUNTY OF HIDALGO

I, THE UNDERSIGNED, A LICENSED PROFESSIONAL ENGINEER IN THE STATE OF TEXAS, HEREBY CERTIFY THAT PROPER ENGINEERING CONSIDERATION HAS BEEN GIVEN TO THIS PLAT

CERTIFY THAT THE WATER AND SEWER SERVICE FACILITIES FOR THE LOTS INTENDED FOR RESIDENTIAL / COMMERCIAL PURPOSES DESCRIBED ABOVE ARE IN COMPLIANCE WITH THE MODEL RULES ADOPTED UNDER SECTION 16.343, WATER CODE. THE ESTIMATED COST TO INSTALL UNCONSTRUCTED WATER AND SEWER FACILITIES DESCRIBED ABOVE ARE AS FOLLOWS: THESE FACILITIES WILL BE CONSTRUCTED.

SEWER FACILITIES (SEWER SERVICE CONNECTION) ARE ESTIMATED TO COST \$ 1,500 PER LOT (ALL INCLUSIVE) FOR A TOTAL COST OF \$ 1,500 FOR THE SUBDIVISION. THE SUBDIVIDER HAS PAD A TOTAL OF \$ 1,500 TO COVER THE COST OF SEWER SERVICE CONNECTION.

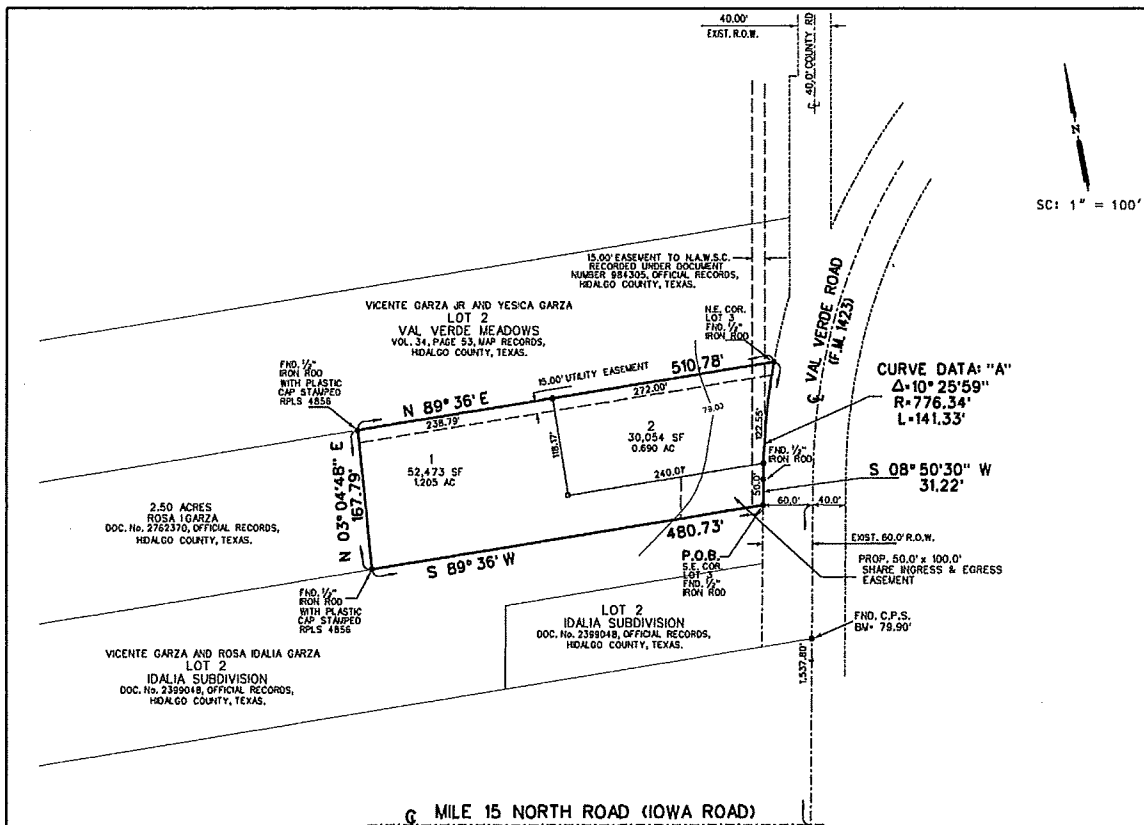
DATED THIS THE 15th DAY OF August 2018

Juana Carrizosa
JULIENNA A. ARRATIA
LICENSED PROFESSIONAL ENGINEER No. 94001
626 N. 5TH ST.
DONNA, TEXAS, 78537



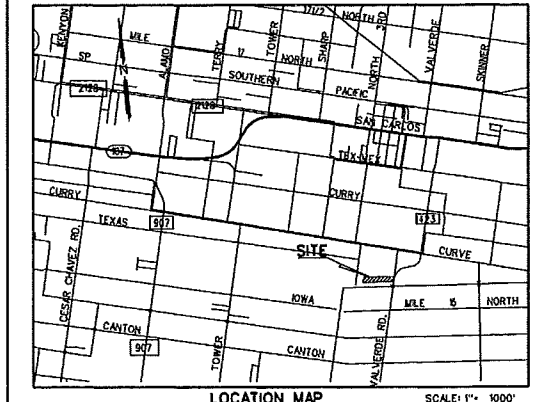
SHEET 1 OF 2

INDEX TO SHEET OF TREVINO BROTHERS SUBDIVISION	
HEADINGS: INDEX, LOCATION MAP AND EIT/PRINCIPAL CONTACTS	
SHEET 1	PLAT WITH LOTS, STREETS, AND EASEMENT DESIGNATIONS; LEGAL DESCRIPTION; METES AND BOUNDS; SURVEYOR'S AND ENGINEER'S CERTIFICATION; PLAT NOTES AND RESTRICTIONS; OWNER'S DEDICATION, CERTIFICATION, AND ATTESTATION; COUNTY APPROVAL CERTIFICATE; COUNTY CLERK'S RECORDING CERTIFICATE; HIDALGO COUNTY CERTIFICATE OF PLAT APPROVAL; DESCRIPTION OF LOCATION OF SUBDIVISION WITH RESPECT TO THE CITY OF A MUNICIPALITY AND DESIGNATE THE PRECINCT THE PROJECT IS SITUATED; H.C.D. CERTIFICATE; DONNA IRRIGATION DISTRICT CERTIFICATE OF APPROVAL; REVISION NOTES; N.C.E.D. AND H.C.R.O.W. WATER DISTRIBUTION AND ON-SITE SEWAGE FACILITY; ENGINEERING REPORT (ENGLISH AND SPANISH VERSION) INCLUDING DESCRIPTION OF WATER AND WASTE WATER AND ENGINEER'S CERTIFICATION (ENGLISH AND SPANISH VERSION); TYPICAL WATER SERVICE CONNECTION; OWNER'S DEDICATION, CERTIFICATION, AND ATTESTATION
SHEET 2	DRAINAGE REPORT INCLUDING DESCRIPTION OF DRAINAGE AND HOW IT WILL SERVE THIS DEVELOPMENT; MAP OF TOPOGRAPHY AND DRAINAGE; AND ENGINEER'S CERTIFICATION; REVISION NOTES; CONSTRUCTION DETAILS



GENERAL NOTES:

- MIN. BUILDING SETBACK LINES:
FRONT 50.0'
SIDE 6.0' OR EASEMENT WHICH EVER IS GREATER
REAR 15.0' OR EASEMENT WHICH EVER IS GREATER
- MINIMUM FINISH FLOOR NOTE:
MINIMUM FINISH FLOOR ELEVATION SHALL BE 18" ABOVE CENTERLINE OF STREET, 18" ABOVE NATURAL GROUND, WHICHEVER IS GREATER.
ELEVATION CERTIFICATE MAY BE REQUIRED FOR LOTS LOCATED OUTSIDE A DESIGNATED FLOOD ZONE AT THE TIME FOR APPLICATION FOR CONSTRUCTION TO VERIFY PRE AND POST CONSTRUCTION FINISH FLOOR ELEVATIONS. AN ELEVATION CERTIFICATE SHALL BE REQUIRED FOR ALL LOTS WITHIN A DESIGNATED FLOOD ZONE AT THE TIME FOR A DEVELOPMENT PERMIT APPLICATION.
- Ø - DENOTES 1/2" IRON ROD FOUND UNLESS OTHERWISE NOTED.
○ - DENOTES 1/2" IRON ROD SET UNLESS OTHERWISE NOTED.
∧ - DENOTES NAIL FOUND UNLESS OTHERWISE NOTED.
- BENCHMARK ELEVATION 79.9' C.P.S. AT CENTERLINE OF VAL VERDE ROAD AT THE SOUTHEAST CORNER OF LOT 2, IDALIA SUBDIVISION, U.S.G.S.
- FLOOD ZONE DESIGNATION: ZONE "C"
AREAS OF MINIMAL FLOODING
C.P.N. 480334 0425 C
MAP REVISED: NOVEMBER 16, 1982
CONSTRUCTION OF RESIDENTIAL HOUSING WITHIN ANY OF THE SUBDIVISION THAT IS IN THE 100-YEAR FLOOD PLAN IS PROHIBITED UNLESS THE HOUSING QUALIFIES FOR INSURANCE UNDER THE NATIONAL FLOOD INSURANCE ACT OF 1968 (42 U.S.C. SECTIONS 4001 THROUGH 4127).
- DRAINAGE:
IN ACCORDANCE WITH THE HIDALGO COUNTY DRAINAGE DISTRICT NO. 1 AND HIDALGO COUNTY REQUIREMENTS, THIS DEVELOPMENT WILL BE REQUIRED TO DETAIN A TOTAL OF 2,692.00 CUBIC FEET (0.06 ACRE- FEET) OF STORM WATER RUNOFF DRAINAGE IN ACCORDANCE WITH THE LOCAL REQUIREMENTS WILL BE ACCOMPLISHED AS FOLLOWS: THE DRAINAGE FOR THIS DEVELOPMENT WILL BE SELF-CONTAINED WITHIN THE LOTS.
THE DEVELOPER SHALL BE RESPONSIBLE FOR DETAINING AND ACCOMMODATING MORE THAN THE DETAINED VOLUME SHOWN ON THIS PLAT IF IT IS DETERMINED AT THE PERMIT STAGE THAT THE DETENTION REQUIREMENTS ARE GREATER THAN STATED ON THIS PLAT DUE TO THE GREATER AREAS BEING ON THE PLAT ENGINEER CONSIDERED IN THE HYDRAULIC CALCULATIONS FOR THIS SUBDIVISION.
- NO STRUCTURE SHALL BE PERMITTED OVER ANY EASEMENT.
EASEMENTS SHALL BE KEPT CLEAR OF FENCES, BUILDINGS, SHEDS, SHRUBS TREES, AND OTHER PLANTINGS (EXCEPT LOW, LESS THAN 18 INCHES MATURE HEIGHT, GROUND COVER, GRASS, OR FLOWERS) AND OTHER OBSTRUCTIONS THAT WOULD INTERFERE WITH THE OPERATIONS AND MAINTENANCE OF THE EASEMENT.
- GENERAL NOTE FOR SINGLE FAMILY RESIDENCES:
NO MORE THAN ONE-SINGLE FAMILY DETACHED DWELLING SHALL BE LOCATED ON EACH LOT. (ANY OTHER USE SHALL REQUIRE PLANNING DEPARTMENT, HEALTH DEPARTMENT AND FIRE MARSHALL APPROVAL). APPLICATIONS FOR CONSTRUCTION ARE REQUIRED PRIOR TO OCCUPYING THE LOT.
- ON-SITE SEWAGE FACILITIES (OSSF) NOTE:
THIS SUBDIVISION SHALL USE ON-SITE SEWAGE FACILITIES IN ACCORDANCE WITH TCEQ AND HIDALGO COUNTY REGULATIONS FOR SEWAGE DISPOSAL. THE SUBDIVIDER IS RESPONSIBLE FOR PROVIDING AN OSSF ON ALL LOTS.
A. OSSF SYSTEM IS BEING DESIGNED FOR DISPOSAL OF DOMESTIC SEWAGE ONLY.
B. EACH LOT ON THIS PLAT COMPLIES WITH THE MINIMUM 21,780 SQUARE FEET LOT AREA WITH POTABLE WATER SUPPLY.
C. OSSF SYSTEM SHALL REQUIRE INSPECTION AND APPROVAL BY HIDALGO COUNTY AUTHORIZED DEPARTMENT.
D. SOIL ANALYSIS HAVE BEEN SUBMITTED TO THE AUTHORIZED HIDALGO COUNTY DEPARTMENT AND EXCERPTS MAY BE ALSO SEEN ON THE UTILITY LAYOUT FOR THIS SUBDIVISION AS SUBMITTED TO THE HIDALGO COUNTY PLANNING DEPARTMENT. THE ENGINEER HAS DETERMINED THAT THE SOIL IS SUITABLE FOR A STANDARD SEPTIC TANK AND ABSORBING DRAINFIELD SYSTEM.
E. APPROVED "OSSF" PERMIT APPLICATION IS REQUIRED INCLUDING INDIVIDUAL LOT PLANNING MATERIALS PRIOR TO OCCUPYING A LOT.
F. A SPECIAL DESIGN IS REQUIRED FOR ALL OSSF SYSTEMS LOCATED WITHIN A DESIGNATED FLOOD ZONE. THE DESIGN SHALL INCLUDE BUT NOT LIMITED TO THE FOLLOWING ITEMS:
1. ANCHORING OF SEPTIC TANK(S)
2. BACK FLOW VALVES
3. SEPTIC TANK COVER SHALL BE ABLE TO SEAL.
- THERE ARE NO WATER WELLS WITHIN 150 FEET FROM THE BOUNDARIES OF THIS SUBDIVISION
- HECTOR TREVINO AND MARTHA TREVINO, THE OWNERS & SUBDIVIDERS OF TREVINO BROTHERS SUBDIVISION RETAINS AN EASEMENT UPON EACH LOT FOR THE PURPOSE OF INSTALLING AN APPROVED OSSF ON THE LOT AS DESCRIBED ON SHEET NO. 2 OF THIS PLAT.
- EACH PURCHASED CONTRACT MADE BETWEEN A SUBDIVIDER AND PURCHASER OF A LOT IN THIS SUBDIVISION SHALL CONTAIN A STATEMENT DESCRIBING HOW AND WHEN WATER, SEWER, ELECTRICITY, AND GAS SERVICES WILL BE MADE AVAILABLE TO THE SUBDIVISION.
- ALL PUBLIC UTILITIES EASEMENTS DEDICATED BY THIS PLAT SHALL BE A MINIMUM WIDTH OF 15.00 FEET AS PER THE HIDALGO COUNTY MODEL SUBDIVISION RULES, BY SHOWING THIS PLAT DEVELOPER AND ENGINEER CERTIFY THAT ALL OTHER EASEMENTS SHOWN COMPLY WITH THE SIZE REQUIRED BY EACH UTILITY PROVIDER OCCUPANCY AN EASEMENT.
- THE PURCHASE OF EACH LOT SHALL BE RESPONSIBLE TO INSTALL A DRIVEWAY CULVERT REINFORCE CONCRETE PIPE NO LESS THAN 15 INCH IN DIAMETER AND 24 FEET IN HEIGHT.
- 4.0' CONC. SIDEWALK WILL BE CONSTRUCTED AT THE TIME OF BUILDING PERMIT PHASE, ALONG THE EAST SIDE OF BLACK STREET
- A STREET LIGHT WILL BE REQUIRED AT THE TIME OF BUILDING PERMIT
- A 50.0' x 100.0' SHARE INGRESS AND EGRESS EASEMENT AT LOT 1 SHALL BE FOR ACCESS INTO LOT 1 AND LOT 2



LOCATION OF SUBDIVISION WITH RESPECT TO THE EXTRATERRITORIAL JURISDICTION OF A MUNICIPALITY:
TREVINO BROTHERS SUBDIVISION IS WITHIN HIDALGO COUNTY PRECINCT No. 4 AND IS LOCATED EASTERLY HIDALGO COUNTY, ON THE WEST SIDE OF VAL VERDE ROAD (FM 1423), APPROXIMATE 1/4 MILE NORTH OF IOWA ROAD. THE ONLY NEARBY MUNICIPALITY IS THE CITY OF EDINBURG (POPULATION OF 83,970 2015 CENSUS). TREVINO BROTHERS SUBDIVISION LIES WITHIN THE 5 MILE EXTRATERRITORIAL JURISDICTION OF CITY OF EDINBURG UNDER LOCAL GOVERNMENT CODE § 212.001.

REVISION NOTES			
No.	SHEET	REVISION	DATE APPROVED

PRINCIPAL CONTACTS:
NAME ADDRESS CITY & ZIP PHONE
OWNER: HECTOR TREVINO 1415 S. VAL VERDE ROAD EDINBURG, TEXAS, 78542 (956) 929-1064
ENGINEER: JULIENNA A. ARRATIA, P.E. 526 N. 5TH ST. DONNA, TX 78537 (956) 784-0218
SURVEYOR: REYNALDO ROBLES 107 W. HARSACHE ST. WESLACO, TEXAS, 78596 (956) 968-2422



FILED FOR RECORD IN HIDALGO COUNTY
ARTURO GUJARDO, JR.
HIDALGO COUNTY CLERK

ON: _____ AT _____ AM/PM
INSTRUMENT NUMBER _____
OF THE MAP RECORDS OF HIDALGO COUNTY, TEXAS
BY: _____ DEPUTY

DATE OF PREPARATION: JANUARY 2018

**MAP OF TOPOGRAPHY AND DRAINAGE
MAPA DE TOPOGRAFIA Y DRENAGE**

SUBDIVIDER CERTIFICATION:

1. - BY COMPLETING THE IMPROVEMENTS DESCRIBED ON THE PLAT, SUBDIVIDER WILL COMPLY WITH MINIMUM STATE STANDARDS AND THAT (a) WATER QUALITY AND CONNECTIONS INCLUDING WATER METERS TO THE LOT MEET SUCH STANDARDS AND (b) SEWER CONNECTIONS TO THE LOT OR SEPTIC TANK MEET OR WILL MEET SUCH STANDARDS AND WILL BE BY STATE AND COUNTY REGULATIONS.

SUBDIVIDER STATEMENT:

1. - WE HECTOR TREVIÑO AND MARTHA TREVIÑO SUBDIVIDERS OF TREVIÑO BROTHERS SUBDIVISION HEREBY CERTIFY SEWER PERMITS HAVE BEEN PAID AND ARE ON FILE WITH THE HIDALGO COUNTY HEALTH DEPARTMENT THAT ANY ADEQUATE DRINKING WATER SOURCE IS IMMEDIATELY AVAILABLE TO EACH LOT OF THE TYPE, QUALITY & QUANTITY TO ENABLE EACH PERSON PURCHASING A LOT HAVE ADEQUATE WATER TO COMPLY WITH THE REGULATIONS AND THE LAWS TO THE STATE AS REQUIRED BY STATE AND COUNTY REGULATIONS.

Hector Trevino
OWNER: HECTOR TREVIÑO
ADDRESS: 1415 S. VAL VERDE ROAD
EDNBURG, TEXAS, 78542

Martha Trevino
OWNER: MARTHA TREVIÑO
ADDRESS: 1415 S. VAL VERDE ROAD
EDNBURG, TEXAS, 78542

STATE OF TEXAS
COUNTY OF HIDALGO

BEFORE ME, THE UNDERSIGNED NOTARY PUBLIC, ON THIS DAY PERSONALLY APPEARED TREVIÑO AND MARTHA TREVIÑO WHO PROVED TO BE THROUGH THEIR TEXAS DEPARTMENT OF PUBLIC SAFETY DRIVER LICENSE TO BE THE PERSON WHOSE NAME IS SUBSCRIBED TO THIS FOREGOING INSTRUMENT, DECLARED THAT THEIR STATEMENTS THEREIN ARE TRUE AND CORRECT AND ACKNOWLEDGED THAT THEY EXECUTED THE SAME FOR THE PURPOSES AND CONSIDERATION THEREBY EXPRESSED.

GIVEN UNDER MY HAND AND SEAL OF OFFICE THIS 30th DAY OF JUNE, 2018



Leonor Arratia
NOTARY PUBLIC FOR THE STATE OF TEXAS

**FINAL WATER AND SEWER ENGINEERING REPORT
WATER SUPPLY, DESCRIPTION, COST, AND OPERABILITY DATE:**

TREVIÑO BROTHERS SUBDIVISION WILL BE PROVIDED WITH POTABLE WATER BY THE NORTH ALAMO WATER SUPPLY (N.A.W.S.C.). THE SUBDIVIDER, AND N.A.W.S.C., HAVE ENTERED INTO A CONTRACT IN WHICH N.A.W.S.C. HAS PROMISED TO PROVIDE SUFFICIENT WATER TO THE SUBDIVISION FOR AT LEAST 30 YEARS AND N.A.W.S.C. HAS PROVIDED DOCUMENTATION TO SUFFICIENTLY ESTABLISH THE LONG TERM QUANTITY AND QUALITY OF THE AVAILABLE WATER SUPPLY TO SERVE THE FULL DEVELOPMENT OF THIS SUBDIVISION.

N.A.W.S.C. HAS AN EXISTING 8" DIAMETER WATERLINE RUNNING ALONG THE WEST RIGHT-OF-WAY OF VAL VERDE ROAD (FM 1423). WATER DISTRIBUTION FOR TREVIÑO BROTHERS SUBDIVISION CONSIST OF A PROPOSED 1-1/2" DIAMETER WATER SERVICE FOR LOT 2, SAID SERVICE TERMINATE AT THE WATER METER BOX, AND ONE FIRE HYDRANT AND THE METER BOX HAVE ALREADY BEEN INSTALLED AT A TOTAL COST OF \$5,500.00, IN ADDITION THE SUBDIVIDER HAS PAID N.A.W.S.C. THE SUM OF \$ 2,225.00, WHICH COVERS THE COST FOR LOT 1, AS STATED IN THE 30 YEAR WATER SERVICE AGREEMENT WHICH SUM REPRESENTS THE TOTAL COST OF THE WATER METER RIGHTS ACQUISITION FEES, AND ALL MEMBERSHIP OR OTHER FEES ASSOCIATED WITH CONNECTING THE INDIVIDUAL LOTS IN THE SUBDIVISION TO N.A.W.S.C., UPON REQUEST BY THE LOT OWNER, N.A.W.S.C. WILL PROMPTLY INSTALL AT NO CHARGE THE WATER METER.

THE ENTIRE WATER FACILITIES HAVE BEEN APPROVED AND ACCEPTED BY N.A.W.S.C., AND SAID DISTRIBUTION SYSTEM IS OPERABLE AS OF THE DATE OF THE RECORDING OF THE PLAT.

SEWAGE FACILITIES: DESCRIPTION, COSTS, AND OPERABILITY DATES:

SEWAGE FROM TREVIÑO BROTHERS SUBDIVISION WILL BE TREATED BY INDIVIDUAL ON-SITE SEWAGE FACILITIES ("OSSF") CONSISTING OF A STANDARD DESIGN DUAL COMPARTMENTS SEPTIC TANK AND A DRAIN FIELD ON THIS LOT. THE SITE EVALUATOR JOSE A GONZALEZ REG. # 12258 HAS EVALUATED THE SUITABILITY OF THE SUBDIVISION SITE FOR OSSF AND SUBMITTED A REPORT CONCLUDING THAT THE SITE IS SUITABLE FOR OSSF. THE REPORT WAS REVIEWED AND APPROVED BY THE HIDALGO COUNTY HEALTH DEPARTMENT. EACH LOT HAS ADEQUATE AREA FOR A REPLACEMENTS DRAIN FIELD.

EACH LOT IN THE PROPOSED SUBDIVISION IS AT LEAST 1/2 ACRE IN SIZE. THE NATURAL RESOURCE CONSERVATION SERVICE SOIL SURVEY BOOK INDICATED A SANDY LOAM SOIL FOR THE AREA. AT LEAST TWO SOIL EXCAVATIONS WERE PERFORMED ON THE SITE, AT OPPOSITE ENDS OF THE SOIL IS A TEXTURE CLASS BENEATH CLAY LOAM BLOCKY EXTENDING UP TO TO 36" BELOW THE BOTTOM OF ANY PROPOSED EXCAVATIONS. THERE IS NO INDICATION OF GROUNDWATER OR A RESTRICTIVE LAYER WITHIN 24" OF BOTTOM OF THE PROPOSED EXCAVATIONS. THE SUBDIVISION DRAINS WELL.

THE COST TO INSTALL A SEPTIC SYSTEM ON AN INDIVIDUAL LOT 2 IS \$1,400.00, INCLUDING THE COST FOR THE REQUIRED PERMIT AND LICENSE. ALL OSSF'S HAVE BEEN INSTALLED AS OF THE TIME OF APPLICATION FOR FINAL PLAT AT TOTAL COST OF \$ 1,400.00. THE HIDALGO COUNTY HEALTH DEPARTMENT HAS INSPECTED AND APPROVED THE INSTALLATION OF THE OSSF ON LOT 2 ON MAY 10, 2018.

LOT 1 HAS AN EXISTING OSSF

ENGINEER CERTIFICATION:

BY MY SIGNATURE BELOW, I CERTIFY THAT THE WATER AND SEWAGE FACILITIES DESCRIBED ABOVE ARE IN COMPLIANCE WITH THE MODEL RULES ADOPTED UNDER SECTION 16.343, WATER CODE. I CERTIFY THAT THE COST TO INSTALL THE WATER DISTRIBUTION SYSTEM AND ON-SITE SEWAGE FACILITIES, DISCUSSED ABOVE, ARE AS FOLLOWS:

WATER FACILITIES - THESE FACILITIES FULLY CONSTRUCTED, WITH THE INSTALLATION OF WATER METERS, WILL COST A GRAND TOTAL OF \$ 7,725.00
SEWAGE FACILITIES - SEPTIC SYSTEM HAS BEEN INSTALLED AT A TOTAL COST OF \$ 1,500.00

FINAL WATER AND SEWER ENGINEERING REPORT IN SPANISH

PROVISION DE AGUA: DESCRIPCION, GASTOS Y FECHA DE INICIO

LA SUBDIVISION DE TREVIÑO BROTHERS SUBDIVISION RECIBIRA SU PROVISION DE AGUA DE NORTH ALAMO WATER SUPPLY. EL DUEÑO DE LA SUBDIVISION Y LA COMPANIA AGUA N.A.W.S.C. HAN FIRMADO UN CONTRATO POR EL CUAL LA SUBDIVISION RECIBIRA SU PROVISION DE AGUA POR LOS PROXIMOS 30 AÑOS. N.A.W.S.C. HA PRESENTADO DOCUMENTACION PARA DEMOSTRAR A LARGO PLAZO LA CANTIDAD Y CALIDAD DE AGUA ACESIBLE PARA SERVIR EL FUTURO DESARROLLO DE LA SUBDIVISION.

EL SISTEMA DE PROVISION DE AGUA PARA LA SUBDIVISION DE TREVIÑO BROTHERS SUBDIVISION CONSISTE DE UN CONDUCTO DE AGUA EXISTENTE DE 8 PULGADAS DE DIAMETRO QUE PASA POR EL LADO OESTE DEL DERECHO DE VIA (RIGHT-OF-WAY) DE LA CARRETERA VAL VERDE ROAD (FM 1423)

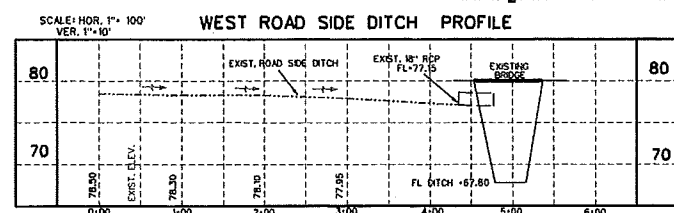
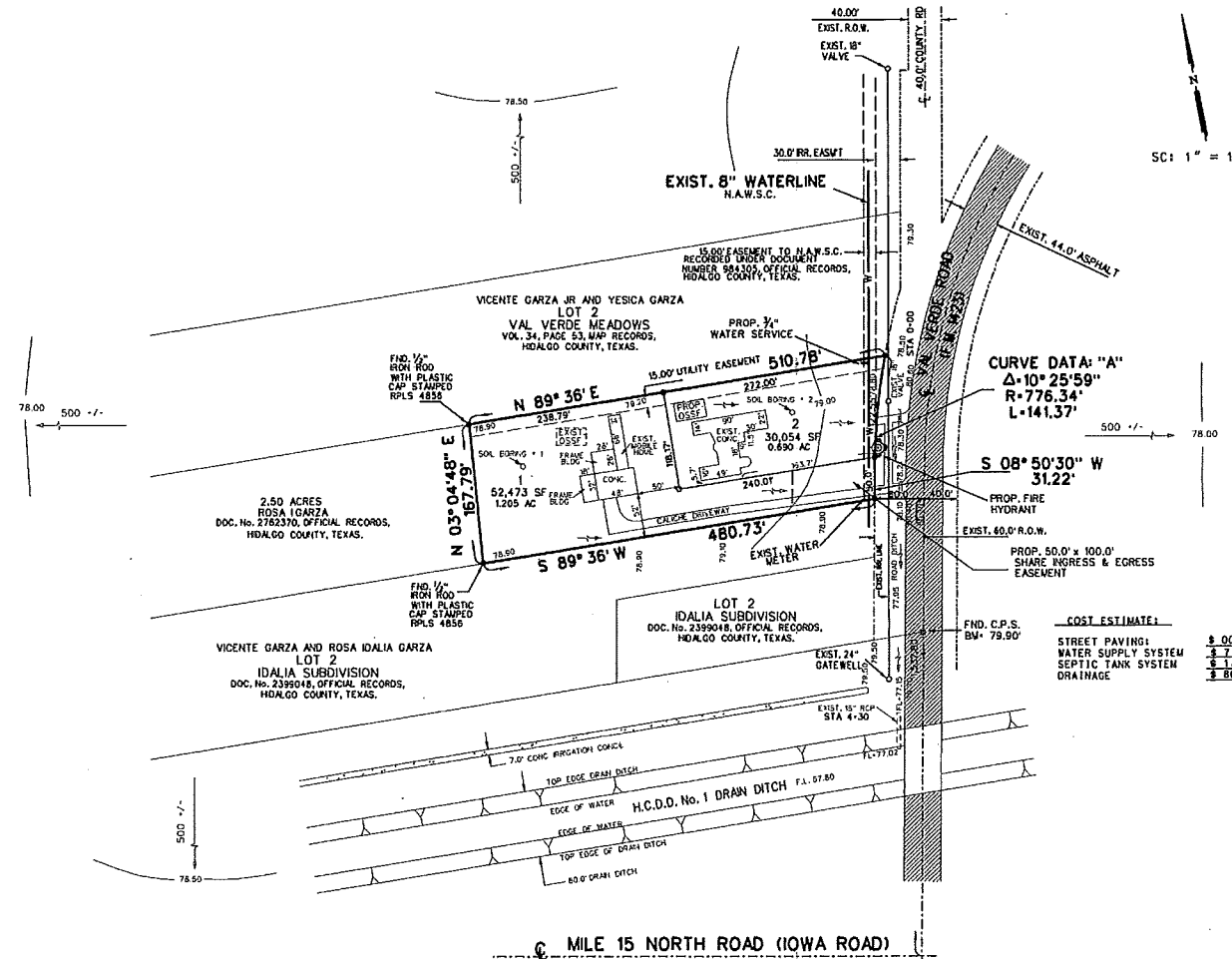
DEL CONDUCTO DE AGUA DE 8 PULGADAS SE INSTALARA UN CONDUCTO DE 3/4 DE PULGADA DE DIAMETRO PARA EL LOTE 2 Y EL MEDIDOR MECANICO DE AGUA Y UN HIDRANTE DE AGUA A UN COSTO TOTAL DE \$ 5,500.00 PARA EL LOTE 2 EL DUEÑO DE LA SUBDIVISION TAMBIEN LE HA PAGADO A N.A.W.S.C. \$ 2,225.00 POR LA SUBDIVISION QUE CUBRE EL COSTO DEL MEDIDOR MECANICO DE AGUA PARA CADA LOTE. ESTE PRECIO INCLUYE EL COSTO DE LA INSTALACION DEL MEDIDOR Y LOS GASTOS DE CONCRETO CUANDO EL DUEÑO DEL LOTE SOLICITE EL MEDIDOR DE AGUA. LA COMPANIA DE AGUA N.A.W.S.C. NO INSTALARA SIN COSTO ALGUNO AL DUEÑO DE LA SUBDIVISION, EL SISTEMA DE AGUA ESTARA EN FUNCIONAMIENTO COMPLETO ANTES O EN LA FECHA, EN LA CUAL LA SUBDIVISION SEA REGISTRADA EN EL CONDOMINIO DE HIDALGO.

EL LOTE 1 YA TIENE UN MEDIDOR DE AGUA EXISTENTE

No.	SHEET	REVISION	DATE	APPROVED

**TREVIÑO BROTHERS
SUBDIVISION**

A 1.89 ACRE TRACT OF LAND OUT OF LOT 3, VAL VERDE MEADOWS SUBDIVISION ACCORDING TO THE MAP RECORDED IN VOLUME 34, PAGE 53, MAP RECORDS, HIDALGO COUNTY, TEXAS, AND ACCORDING TO ASSUMPTION DEED RECORDED RECORDED UNDER DOCUMENT NUMBER 175343, OFFICIAL RECORDS, HIDALGO, TEXAS.



DRENAGE: DESCRIPCION, GASTOS Y FECHA DE INICIO PARA FACILITAR EL DRENAGE PARA LA SUBDIVISION.
SE INSTALARA UNA FOSA SEPTICA EN CADA LOTE. ESTA FOSA SEPTICA CONSISTE DE UN TANQUE SEPTICO DE MODELO DUAL Y DE UN CAMPO DE DRENAGE PARA EL SOLAR. JOSE A GONZALEZ REG. # 12258 HA EVALUADO EL AREA DONDE SE ENCUENTRA LA SUBDIVISION Y HA PREPARADO UN REPORTE QUE CONCLUYE QUE ESTE TERRENO ES ADECUADO PARA ESAS FOSAS SEPTICAS (OSSF). EL REPORTE FUE APROBADO POR EL DEPARTAMENTO DE SALUBRIDAD DEL CONDOMINIO DE HIDALGO (HIDALGO COUNTY HEALTH DEPARTMENT) SEGUN EL REPORTE.

CADA LOTE EN LA SUBDIVISION MIDE MEDIO ACRE. SE HICIERON DOS EXCAVACIONES DE EVALUACION EN LOS LUGARES OPUESTOS EN LA SUBDIVISION (EXCAVACIONES ADICIONALES NO FUERON NECESARIAS PORQUE EL TERRENO EN ESTA AREA ES SIGNIFICATIVAMENTE UNIFORME) EL TERRENO ES UNIFORME (TERRENO ARCILLOSO Y SUELO FRANCO) Y SE EXTIENDE A 36 PULGADAS BAJO TODAS LAS EXCAVACIONES PROPUESTAS. NO EXISTE EVIDENCIA DE AGUA 24 PULGADAS MAS ARRIBA DE LO MAS BAJO DE LAS EXCAVACIONES PROPUESTAS. EL AGUA EN ESTA AREA FLUYE BIEN.

EL COSTO TOTAL PARA LA INSTALACION DE UN SISTEMA INDIVIDUAL DE FOSAS SEPTICAS POR SOLAR SON \$1,400.00 DOLARES, INCLUYENDO EL COSTO DEL PERMISO REQUERIDO Y LICENCIA EN ESTOS MOMENTOS TODAS LAS FOSAS SEPTICAS HAN SIDO INSTALADAS EN EL PROCESO DE LA APROVACION FINAL. A UN COSTO TOTAL DE \$1,500.00. EL DEPARTAMENTO DE SALUBRIDAD DEL CONDOMINIO DE HIDALGO HA INSPECCIONADO TODAS LAS FOSAS SEPTICAS Y AH APROBADO LA INSTALACION DE LA FOSA SEPTICA DESDE MAYO 10, 2018.

EL LOTE 1 YA TIENE UN SISTEMA SEPTICO EXISTENTE

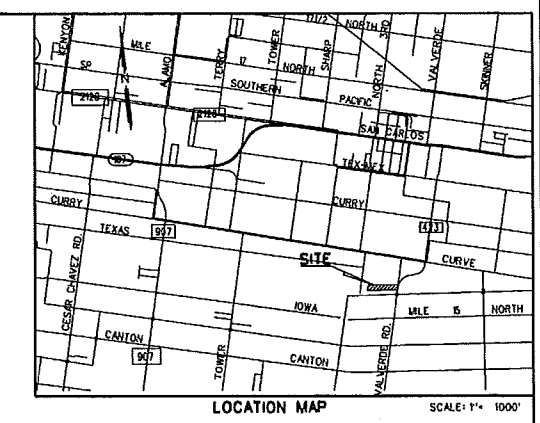
CERTIFICACION:
CON MI FIRMA, CERTIFICO QUE LOS SERVICIOS Y SISTEMAS DE AGUA Y DE DRENAGE, DESCRITOS EN ESTE DOCUMENTO CUMPLEN CON LAS MODEL SUBDIVISION RULES (LAS REGLAS GOBERNANDO A LAS SUBDIVISIONES), ADOPTADAS EN LA SECCION 16.343 DEL TEXAS WATER CODE (CODIGO DE AGUA TEXAS). CERTIFICO QUE LOS GASTOS PARA INSTALAR LOS SISTEMAS DE AGUA Y DE DRENAGE SON:

AGUA: EL SISTEMA/SERVICIO DE AGUA SERA INSTALADO Y COMPLETAMENTE CONSTRUDDO MENOS EL MEDIDOR MECANICO DE AGUA QUE COSTARA UN TOTAL DE \$ 7,725.00

DRENAGE: SE ESTIMA QUE LAS FOSAS SEPTICAS COSTARAN \$ 1,500.00 PARA PARA LA SUBDIVISION

PRINCIPAL CONTACTS:
NAME ADDRESS CITY & ZIP PHONE
OWNER: HECTOR TREVIÑO 1415 S. VAL VERDE ROAD EDNBURG, TEXAS, 78542 (956) 929-1064
ENGINEER: GUILLERMO A. ARRATIA, P.E. 526 N. 5TH ST. DONNA, TX 78537 (956) 784-0288
SURVEYOR: REYNALDO RODRIGUEZ 407 W. HURSTACHE ST. WESLACO, TEXAS 78390 (956) 668-2422

**MAP OF WATER DISTRIBUTION SYSTEM
MAPA DE DISTRIBUCION DE AGUA**



LOCATION MAP SCALE: 1" = 1000'
LOCATION OF SUBDIVISION WITH RESPECT TO THE EXTRATERRITORIAL JURISDICTION OF A MUNICIPALITY:
TREVIÑO BROTHERS SUBDIVISION IS WITHIN HIDALGO COUNTY PRECINCT No. 4 AND IS LOCATED EASTERLY HIDALGO COUNTY, ON THE WEST SIDE OF VAL VERDE ROAD (FM 1423), APPROXIMATE 1/4 MILE NORTH OF IOWA ROAD, THE ONLY NEARBY MUNICIPALITY IS THE CITY OF EDNBURG (POPULATION OF 83,970 2015 CENSUS). TREVIÑO BROTHERS SUBDIVISION LIES WITHIN THE 5 MILE EXTRATERRITORIAL JURISDICTION OF CITY OF EDNBURG UNDER LOCAL GOVERNMENT CODE § 212.001.

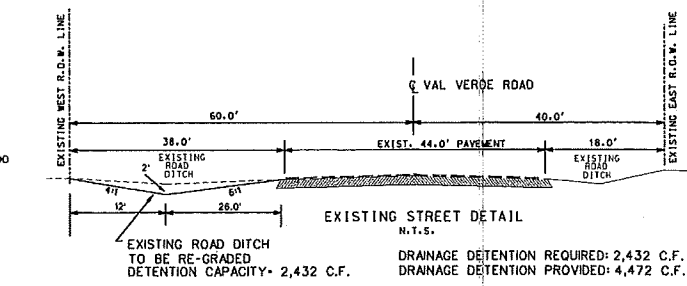
DRAINAGE REPORT:

JANUARY, 2018
DRAINAGE REPORT:
BY: GUILLERMO A. ARRATIA, P.E.
TREVIÑO BROTHERS SUBDIVISION
HIDALGO COUNTY, TEXAS
PROJECT LOCATION:
THE PROPERTY IS LOCATED ON THE WEST SIDE OF VAL VERDE ROAD (FM 1423) 1537.80 FEET NORTH OF IOWA ROAD.
FLOOD PLAIN:
THE SUBJECT TRACT LIES IN ZONE "C".
AREAS OF MINIMAL FLOODING (No shading)
IN ACCORDANCE WITH FEMA FIRM MAP NO. 480334 0450 C
MAP REVISED: NOVEMBER 16, 1992.

SOIL CONDITIONS:
A REVIEW OF THE SOIL SURVEY OF HIDALGO COUNTY INDICATES THE SUBJECT TRACT LIES IN AN AREA OF PREDOMINANTLY HIDALGO (28) SANDY CLAY LOAM SOIL THAT HAS A POOR LOW SHRINK-SWALE POTENTIAL AND IS LISTED IN HYDROLOGICAL GROUP B.
EXISTING CONDITIONS:
THE SUBJECT TRACT IS CURRENTLY DEVELOPED. LOT 1 HAS AN EXISTING HOUSE AND LOT 2 IS UNDER CONSTRUCTION. THE EXISTING TERRAIN HAS A GRADE OF APPROXIMATELY 0.1% EXISTING RAINFALL (1.02 CFS) FROM THE SITE IS BY FORM OF SHEET FLOW RUNS TOWARDS THE EAST SIDE OF THIS TRACT.
PROPOSED CONDITIONS:
THE PROPOSED CONDITIONS FOR THIS SUBJECT TRACT CONSIST OF TWO LOTS FOR RESIDENTIAL USE. THE STORM SEWER RUNOFF AFTER DEVELOPMENT WILL BE INCREASE 0.78 CFS FOR A TOTAL 1.80 CFS. I HAVE CALCULATED THAT 2.862 CF OF STORM SEWER FOR A 10-YEAR DESIGN FREQUENCY AND WILL DETAINED WITHIN THE PROPERTY BY EXISTING NATURAL LOW AREAS AND BY REGRADED THE ROAD SIDE DITCH WHICH WILL BE OUTFALLING INTO SAID ROAD SIDE DITCH OF VALVERDE ROAD (FM 1423) AN 18 PIPE WITH SAFETY END TREATMENT WILL BE REQUIRED AT DRIVEWAYS.

CERTIFICATION:
BY MY SIGNATURE BELOW, I CERTIFY THAT THIS SUBDIVISION LIES IN A ZONE "C".
AREAS OF MINIMAL FLOODING
IN ACCORDANCE WITH FEMA FIRM MAP NO. 480334 0450 C
MAP REVISED: NOVEMBER 16, 1992.
BASED ON GRAPHICAL REPRESENTATION ON DATE SIGN.

Guillermo A. Arratia
GUILLERMO A. ARRATIA
LICENSED PROFESSIONAL ENGINEER NO. 94001
526 N. 5TH ST.
DONNA, TEXAS, 78537



Guillermo A. Arratia
GUILLERMO A. ARRATIA
LICENSED PROFESSIONAL ENGINEER - 94001
526 N. 5TH ST.
DONNA, TEXAS, 78537



AS BUILT: JUNE 15TH, 2018

SHEET 2 OF 2

INDEX TO SHEET OF TREVIÑO BROTHERS SUBDIVISION	
SHEET 1	HEADING: INDEX, LOCATION MAP AND ETJ; PRINCIPAL CONTACTS; PLAT WITH LOTS, STREET AND EASEMENT DESIGNATIONS; LEGAL DESCRIPTION, LINES AND BOUNDARY SURVEYORS' AND ENGINEERS' CERTIFICATION; PLAT NOTES AND RESTRICTIONS; OWNER'S DEDICATION, CERTIFICATION, AND ATTESTATION; COUNTY APPROVAL CERTIFICATION; COUNTY CLERK'S RECORDING CERTIFICATE; HIDALGO COUNTY CERTIFICATE OF PLAT APPROVAL; DESCRIPTION OF LOCATION OF SUBDIVISION WITH RESPECT TO THE ETJ OF A MUNICIPALITY AND DESIGNATE THE PRECINCT THE PROJECT IS SITUATED; H.C.H.D. CERTIFICATION; DONNA IRRIGATION DISTRICT CERTIFICATE OF APPROVAL; REVISION NOTES; H.C.H.D. AND H.C.R.D.W. WATER DISTRIBUTION AND ON-SITE SEWAGE FACILITY, ENGINEERING REPORT (ENGLISH AND SPANISH VERSIONS); INCLUDING DESCRIPTION OF WATER AND WASTE WATER, AND ENGINEER'S CERTIFICATION (ENGLISH AND SPANISH VERSIONS); TYPICAL WATER SERVICE CONNECTION; OWNER'S DEDICATION, CERTIFICATION, AND ATTESTATION.
SHEET 2	DRAINAGE REPORT INCLUDING DESCRIPTION OF DRAINAGE AND HOW IT WILL SERVE THIS DEVELOPMENT; MAP OF TOPOGRAPHY AND DRAINAGE, AND ENGINEER'S CERTIFICATION; REVISION NOTES; CONSTRUCTION DETAILS.

NAIN ENGINEERING, L.L.C.
CONSULTING ENGINEER
526 N. 5TH STREET DONNA, TEXAS, 78537
FIRM NO. F-9050 PH. (956) 784-0288
E-MAIL: NAINENGINEERING@YAHOO.COM