

**NOTICE OF PUBLIC HEARING OF THE COMMISSIONERS
COURT OF HIDALGO COUNTY, TEXAS
IN CONSIDERATION OF PLAN TO RENAME A COUNTY
PUBLIC ROAD TO LETTY LANE**

Notice is hereby given that the Commissioner's Court of the County of Hidalgo, Texas (the County) will be accepting public comments regarding a request by the Lower Rio Grande Development Council 911 Service Department (LRGVDC 911) to rename a County public road, which is commonly known to the public as Amber Lane, that is located south of Blocks 35 and 36 Baker's Subdivision and North of Tamarron Estates Subdivision, in accordance with Texas Transportation Code § 251.013.

LRGVDC 911 has made this suggestion to avoid confusion because this road is close to the City of Edinburg, where there is a road named Amber Drive.

The County is considering renaming a County public road, commonly known to the public as Amber Lane as follows:

- The County public road located north of Tamarron Estates Subdivision and south of Baker's Subdivision shall be re-named to Letty Lane.

Any person who wishes to provide comments regarding this proposed change may do so on **Tuesday, April 23, 2019** at **2:00 p.m.**, in the Hidalgo County Commissioner's Courtroom, located at 100 E. Cano Street, 1st Floor, Edinburg, Texas 78539

FILED
AT <u>8:35</u> O'CLOCK <u>A.</u> M
APR 08 2019
ARTURO GUAJARDO, JR. COUNTY CLERK HIDALGO COUNTY, TEXAS
BY <u>[Signature]</u> DEPUTY



Lower Rio Grande Valley Development Council

Hon. Norma G. Garcia, Member-at-Large President
 Mayor David Suarez, Weslaco 1st Vice-President
 Mayor Jim Darling, McAllen 2nd Vice President
 Judge Aurelio "Keter" Guerra, Willacy County Secretary
 Mayor Tony Martinez, Brownsville Treasurer
 Mayor Ambrosio "Amos" Hernandez, Pharr Immediate Past President

BOARD MEMBERS

David A. Garcia
 Commissioner, Cameron County

David Fuentes
 Commissioner, Hidalgo County

Rick Morales
 Mayor, Donna

Gilbert Enriquez
 Councilman, Edinburg

Chris Boswell
 Mayor, Harlingen

Jesse Zuniga
 Commissioner, La Feria

Henry Hinojosa
 Mayor, Mercedes

Norie Gonzalez Garza
 Mayor Pro-tem, Mission

Dave Kusch
 Mayor, Primavera

Cyndie Rathbun
 Mayor, Rancho Viejo

Edward Gonzales
 Commissioner, Raymondville

Benjamin "Ben" Gomez
 Mayor, San Benito

Pete Garcia
 Mayor Pro-tem, San Juan

Veronica Gonzales
 UT Rio Grande Valley

Paul Hernandez
 South Texas College

Javier De Leon
 Texas State Technical College

Troy Allen
 Delta Lake Irrigation District

Ronald Mills
 Willacy County Navigation District

Eddy Gonzalez
 Member-at-Large

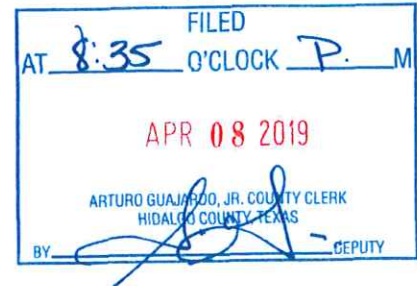
Mayor Rick Cavazos
 Member-at-Large

Gilbert Ortiz
 Grassroots Organizations

EXECUTIVE DIRECTOR
 Ron Garza

March 29, 2019

Ellie Torres
 Hidalgo County Precinct 4
 1051 N. Doolittle Rd
 Edinburg, TX 78542



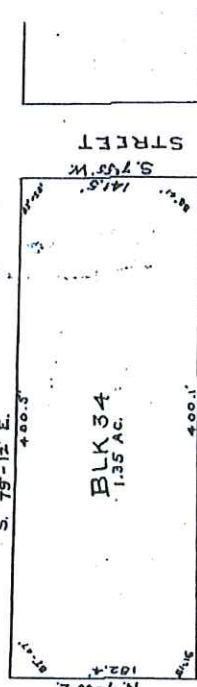
The LRGVDC EComm/9-1-1 Department acknowledges the County's notification on the following: **PROPOSED NAME: LETTY LN** – to re-name a street north of Tamarron Estates and west of IH 69C in the community of Edinburg.

A query was one on the state 9-1-1 database and found no match for the proposed name in the system. It is recommended for the proposed street name to be utilized for renaming the street/road specified.

ACKNOWLEDGED ON: March 29, 2019
 RESEARCHED BY: Maggie Garza
 TITLE: Program Supervisor II

St. L. B. & M. R. R.

Highway
S. 79-12 E.
+ 100.3



PARK AVENUE

SEVENTH STREET

EIGHTH STREET

**MAP SHOWING
BLOCK 34 PHARR TOWNSITE
COUNTY OF HIDALGO**

of B. J. C. Wolfe, a Civil Engineer, do hereby certify that this map is a true and correct copy of the original plan of Block 34 Pharr Townsite, as shown on the records of the County of Hidalgo, State of Texas, and that the same was filed in the original records of the County of Hidalgo, State of Texas, on the 15th day of March, 1923, and that the same was surveyed by me on the 15th day of March, 1923.

J. B. Wolf
Civil Engineer Surveyor.

Sworn to and subscribed before me, this 25 day of October, A.D. 1923.

H. L. Green
Notary Public in and for Hidalgo County, Texas.

Scale: 25-100 Feet

Recorded October 30, 1923

4	3	2	1				
5	6	7	8				
12	11	10	9				
13	14	15	16				
22	21	20	19	18	17	16	
23	24	25	26	27	28	29	
34	33	32	31	30	29	28	
35	36	37	38	39	40	41	
46	45	44	43	42	41	40	
47	48	49	50	51	52	53	
54	53	52	51	50	49	48	
55	54	53	52	51	50	49	

**BAKER'S SUBDIVISION
OF THE
CUCHARIA TRACT**

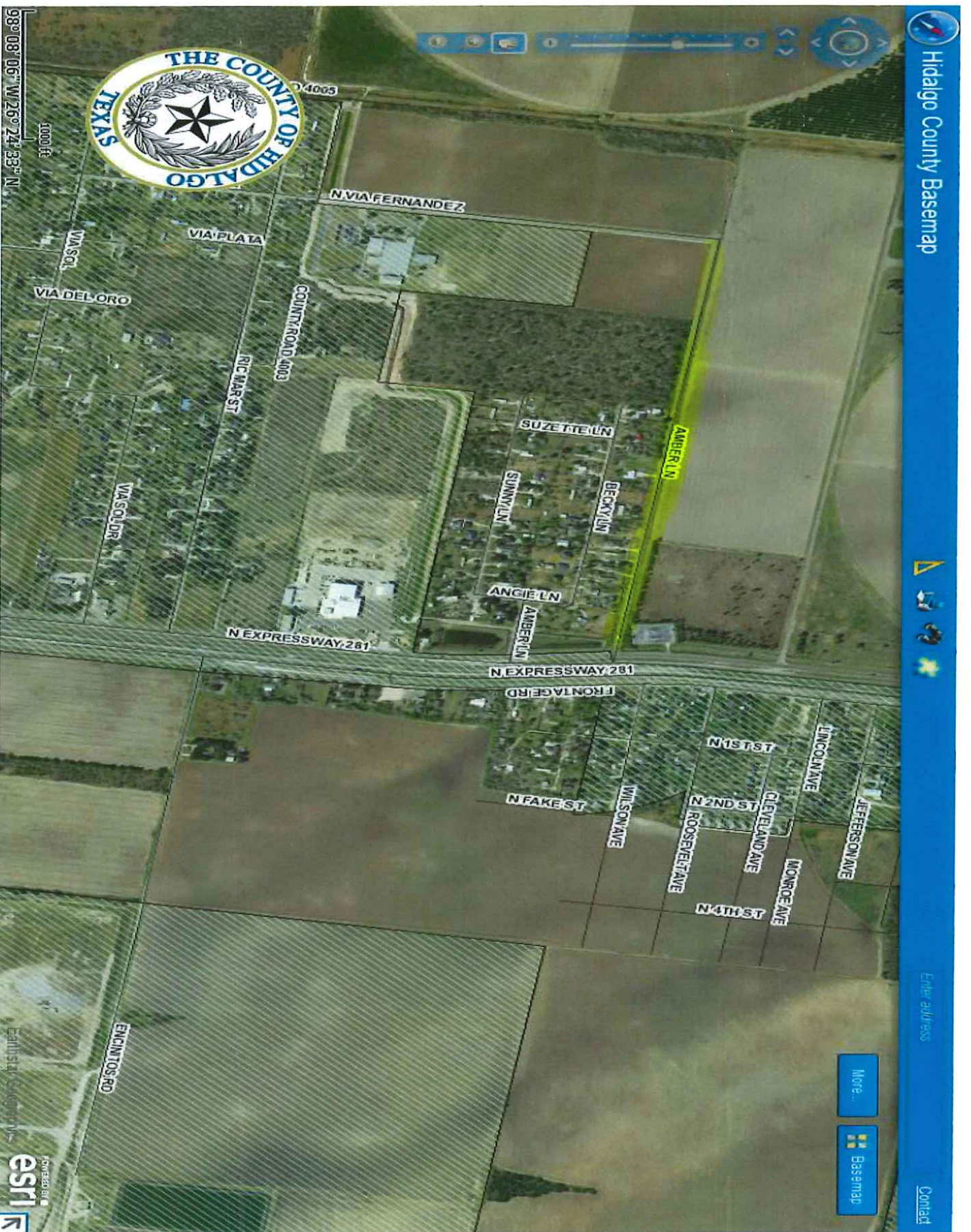
BEING A PORTION OF THE SAN SALVADOR DEL TULE GRANT FORMERLY SUBDIVIDED BY THE CITRUS FRUIT DEVELOPMENT COMPANY, INC. AND MORE PARTICULARLY PARCELS 6, 7, 8 AND 9 OF THE RECORDS OF HIDALGO COUNTY, TEXAS.

EDINBURG, TEXAS, NOV. 30, 1923

K. E. WILSON, CIVIL ENGINEER.

K. E. Wilson
Subscribed and sworn to before me this 25th day of November, 1923.

Filed for Record this 15th day of December, 1923, 1:20 P.M.
Chas. E. Hill, Clerk, County of Hidalgo
By *H. L. Green*
Notary Public in and for Hidalgo County, Texas.





**AN ORDER TO RE-NAME A COUNTY PUBLIC ROAD SOUTH OF LOTS 35 AND 36
BAKER'S SUBDIVISION AND NORTH OF TAMARRON ESTATES TO LETTY LANE**

WHEREAS, a plat recorded in the Hidalgo County Real Property Records on September 19, 1995, which provides denotes the dedication of a thirty foot (30') County public road just south of the Baker Subdivision and north of the Tamarron Estates Subdivision; and

WHEREAS, this road is commonly known by the public as Amber Lane; and

WHEREAS, the County has received a request from the Lower Rio Grande Development Council 911 Service Department to rename this County public road as it is close to the City of Edinburg and there is an Amber Drive located within the City of Edinburg; and

WHEREAS, Texas Transportation Code § 251.013 permits the commissioners court of a county to enter an order adopting a name for a public road after holding a public hearing and providing notice of such a hearing; and

WHEREAS, the Commissioners Court held a hearing on this day, after providing the public with at least two (2) weeks of notice before the date of this hearing; and

WHEREAS, after holding this hearing, the Commissioners Court is of the opinion that the name of this public street should be changed;

NOW, THEREFORE, BE IT ORDERED BY THE COMMISSIONERS COURT of HIDALGO COUNTY that:

1. The recitals set forth in this Order are true and correct.
2. The Hidalgo County Commissioners Court hereby re-names Amber Lane to Letty Lane.

Passed and Adopted, this _____ day of _____, 2019.

It is so ordered:

RICHARD F. CORTEZ
County Judge

DAVID L. FUENTES
County Commissioner, Pct. 1

EDUARDO "EDDIE" CANTU
County Commissioner, Pct. 2

JOE M. FLORES
County Commissioner, Pct. 3

ELLIE TORRES
County Commissioner, Pct. 4

Attest: ARTURO GUAJARDO, JR.
County Clerk