



PLANNING DEPARTMENT

County of Hidalgo

Rev. 06-03-15

Main Office
1304 South 25th Street
Edinburg, Texas 78542
956-318-2840
956-318-2844

Precinct No.1 Substation
1902 Joe Stephens Ave.
Weslaco, TX 78596
956-968-4734
956-973-7850

Precinct No.3 Substation
2401 N. Moorefield Rd.
Mission, TX 78572
956-205-7045
956-205-7049

Precinct 1 2 3 4

T.J. Arredondo, CFM
Director of Planning

Application No: 1-1752

HIDALGO COUNTY CERTIFICATE OF PLAT AND UTILITY STATUS UNDER TEXAS LOCAL GOVT. CODE SECTION 232.028(b)

WE THE UNDERSIGNED CERTIFY AS FOLLOWS:

Upon the application of:

Name: Jose Guadalupe Lerma

Address: 25115 Calle De Rosa
Monte Alto, Tx 78538

Phone: (956) 660-6296
(725) 502-4685

Approved by Environmental Health:	Temporary Service	Final Service
	_____	<u>WRamus</u>
Inspection/Permit No:	Authorized Signature	Authorized Signature
Date Approved:	<u>/ /</u>	<u>Pre installed septic</u> <u>04/12/19</u>

Water Supplier: North Alamo Water Supply Corp.

Utility Provider: [] M.V.E.C. [X] AEP

Account/ESI No.: N/A
[] Temporary Pole [X] Permanent Service

regarding the land described as:

Lantana Acres #6 lot 7

on _____, 20____, the Hidalgo County Commissioners Court, at a meeting duly called and noticed in accordance with the Texas Open Meetings Act, made the following determinations regarding plat and utility status of the land herein described pursuant to Texas Local Government Code Section 232.028(b):

Fill in "yes" or "no" in each blank

- Yes A plat has been prepared;
- Yes A plat has been reviewed and approved by the Commissioners Court;
- Yes water service facilities have been constructed or installed to service the subdivision under Local Government Code Section 232.023 and are fully operable;
- No an organized sewage collection and treatment system is to be used, and under sewer service facilities have been constructed or installed to service the subdivision under Section 232.023 and are fully operable;
- Yes individual septic systems are to be used, and lots in the subdivision can be adequately and legally served by septic systems under Section 232.023;
- Yes electrical and gas facilities, if available, have been constructed or installed to service the subdivision under Section 232.023.

(Date approved 11-14-07);
CAUSSA
W(haw)

(verified by [Signature]);

(verified by WRamus);

(verified by WRamus);

(verified by [Signature]);

Planning Department Authorized Signature

Hidalgo County Judge

Date

ATTEST:

Hidalgo County Clerk

Date



PLANNING DEPARTMENT

County of Hidalgo

Rev. 06-03-15

Main Office
1304 South 25th Street
Edinburg, Texas 78542
956-318-2840
956-318-2844

Precinct No.1 Substation
1902 Joe Stephens Ave.
Weslaco, TX 78596
956-968-4734
956-973-7850

Precinct No.3 Substation
2401 N. Moorefield Rd.
Mission, TX 78572
956-205-7045
956-205-7049

Precinct 1 2 3 4

T.J. Arredondo, CFM
Director of Planning

Application No: 1-1752

REQUEST FOR HIDALGO COUNTY CERTIFICATE OF PLAT AND UTILITY STATUS UNDER TEXAS LOCAL GOVT. CODE SECTION 232.028(b)

In my status and for the land indicated below, which is located outside of any municipality, I request that the Hidalgo County Commissioners Court make the determinations regarding plat and utility status described in Texas Local Government Code § 232.028(b) and issue a certificate of such determinations:

PARTY MAKING REQUEST:

Name: José Guadalupe Lerma
Address: 25115 Calle De Rosa
Monte Alto, Tx 78538
Phone: ~~(956) 660-6296~~ (725) 502-4685

IDENTIFICATION OF LAND (e.g., lot and block number of recorded subdivision, designation on plat, address, description in deed, etc.):

Lantana Acres # 6 lot 7

STATUS OF PERSON OR ENTITY MAKING REQUEST:

- Subdivider
- Owner of lot in subdivision
- Resident of lot in a subdivision
- Entity that provides utility service

[Signature]
Requesting Party (Signature)

4/12/19
Date

ATTACHED COPY OF VERIFICATION OF OWNERSHIP OR RESIDENCY OF LOT:

- Deed
- Executory Contract
- Lease
- Rent Receipt
- Affidavit
- Other (describe) permit

.....
This part to be filled out by receiving county official:

Location of land verified and completed request accepted by Hidalgo County for processing on:

4/12/19
Date

[Signature]
County Official

SPECIAL WARRANTY DEED WITH VENDOR'S LIEN

Notice of Confidentiality Rights: If you are a natural person, you may remove or strike any or all of the following information from any instrument that transfers an interest in real property before it is filed for record in the public records: Your Social Security Number or your Driver's License Number.

Date: March 15, 2019

Grantor: The Three Grandes, LTD, a Texas Limited Partnership

Grantor's Mailing Address (including county): P.O. Box 959
Edinburg, Texas 78540-0959
Hidalgo County, Texas

Grantee: Jose Guadalupe Lerma

Grantee's Mailing Address (including county): 16790 Kika de la Garza Cir
Primera, Texas 78552
Hidalgo County, Texas

Consideration: Ten Dollars and other valuable consideration to the undersigned paid by the grantee herein named, the receipt of which is hereby acknowledged, and the further consideration of a note of even date that is in the principal amount of \$41,400.00 and is executed by Grantee, payable to the order of Grantor. The note is secured by a vendor's lien retained in favor of Grantor in this deed and by a deed of trust of even date from Grantee to Catherine R. Helgeson, Trustee.

Property (including any improvements):

Lot 7, Lantana Acres No. 6, Hidalgo County, Texas, according to the map or plat thereof recorded as Document Number as shown by the map or plat thereof recorded in Volume 54, Pages 72-75, Map Records of Hidalgo County, Texas, Official Records of Hidalgo County, Texas.

SAVE AND EXCEPT all oil, gas, geothermal, and other minerals in, on, under, or that may be produced from the above described land.

Reservations from and Exceptions to Conveyance and Warranty:

1. Subject to any and all reservations, restrictions, covenants, conditions, easements and oil and gas leases, if any, relating to the hereinabove described property, but only to the extent they are still in effect, shown of record in Hidalgo County, Texas, and to all zoning laws, regulations and ordinances of municipal and/or other governmental authorities, if any, but only to the extent that they are still in effect, relating to the above described property.
2. Rights of parties in possession;
3. Rights of adjoining owners in any walls and fences situated on a common boundary;
4. Any discrepancies, conflicts or shortages of area or boundary lines;
5. Any encroachments or overlapping of improvements;
6. All rights, obligations, and other matters emanating from and existing by reason of the creation, establishment, maintenance, and operation of any water improvement district, irrigation district, or other applicable governmental district, agency, or authority;

7. Subdivision restrictions filed for record in the Office of the County Clerk of Hidalgo County, Texas, affecting the subject property;
8. Standby fees, taxes and assessments by any taxing authority for the year 2019 and subsequent years.

SAVE AND EXCEPT, and there is hereby reserved unto Grantor, Grantor's successors and assigns, (to the fullest extent permitted by law) all water rights and rights to water (whether riparian, appropriative or otherwise) presently appended or annexed to said Property.

If the Property is subject to an existing lease for oil and gas, or oil, gas and other minerals, Grantor is entitled to receive the royalties and other benefits that are associated with the Property and payable under the lease.

Grantor, for the consideration and subject to the reservations from, and exceptions to conveyance and warranty, grants, sells, and conveys to Grantee the Property, together with all and singular the rights and appurtenances thereto in any wise belonging, to have and hold it to Grantee, Grantee's heirs, executors, administrators, successors, or assigns forever. Grantor binds Grantor and Grantor's heirs, executors, administrators, and successors to warrant and forever defend all and singular the property to Grantee and Grantee's heirs, executors, administrators, successors, and assigns against every person whomsoever lawfully claiming or to claim the same or any part thereof, except as to the reservations from and exceptions to warranty, when the claim is by, through, or under Grantor, but not otherwise.


By the acceptance of this Deed, Grantee is taking the Property "as is", "where is" and "with all faults", and without any representations or warranties whatsoever, express or implied, written or oral, it being the intention of Grantor and Grantee to expressly negate and exclude all representations and warranties, including, but not limited to (i) the physical condition of the property or any element thereof, including, without limitation, warranties related to suitability for habitation, merchantability or fitness for a particular purpose; (ii) the nature or quality of construction, structural design and engineering of any improvements; (iii) the quality of the labor and materials included in any improvements; (iv) the soil conditions; drainage or other conditions existing at the property with respect to any particular purpose, developmental potential or otherwise; (v) all warranties created by any affirmation of fact or promise or by any description of the property; and (vi) all other warranties and representations whatsoever, except the warranty of title expressly set forth herein.

The vendor's lien against and superior title to the property are retained until each note described is fully paid according to its terms, at which time this deed shall become absolute.

NO TITLE EXAMINATION WAS REQUESTED IN CONNECTION WITH THE PREPARATION OF THIS DOCUMENT, NOR WAS ANY MADE. THE PREPARER EXPRESSES NO OPINION AS TO TITLE TO THIS PROPERTY.

When the context requires, singular nouns and pronouns include the plural.

The Three Grandes, LTD, a Texas Limited Partnership


By: 
Richard W. Ruppert, President

(Acknowledgment)

State of Texas
County of Hidalgo

This instrument was acknowledged before me on March 15, 2019, by Richard W. Ruppert, President of The Three Grandes, LTD, a Texas Limited Partnership, on behalf of said Texas Limited Partnership.




Notary Public, State of Texas



Chapter 232, Texas Local Government Code
COUNTY OF HIDALGO
PLANNING DEPARTMENT

4/5/2019 10:11:02 AM

Main Office Precinct No. 1 Substation Precinct No. 3 Substation
1304 South 25th Street 1902 Joe Stephens Ave. 2401 N. Moorefield Rd.
Edinburg, Texas 78542 Weslaco, Texas 78596 Mission, Texas 78572
Ph: 956-318-2840 Ph: 956-968-4734 Ph: 956-205-7045
Fax: 956-318-2844 Fax: 956-973-7850 Fax: 956-205-7049

Permit No.: Permit 1-1752
Receipt No.: 006909
L2845-06-000-0007-00


LERMA JOSE G
16790 KIKA DE LA GARZA CIR
PRIMERA, TX 78552
(956) 660-6296
(725) 502-4685

- [1] Contractor: SELF
- [2] Water System: North Alamo WSC
- [3] Class of Work: 44 Mobile homes
- [4] Size of Structure: 1904Sq.Ft.
- [5] Legal Description: LANTANA ACRES #6 LOT 7
- [6] Location: ENGLEMAN & VALDEZ RD.
- [7] Sewage: N/A
- [8] Construction Type: Wood
- [9] Est. Cost of Construction: \$69000
- [10] Flood Zone: Zone X

Community Panel Number: 4803340350C
Precinct: 1
Certification of Elevation Required: No
Setbacks: Front 25', Rear 35', Side 6', Side 10', Corner '
Special Conditions: MUST COMPLY WITH ALL COUNTY
SETBACKS & REGULATIONS
Description: Permit 1-1752
Price: \$30.00

Total Amount.....\$30.00


Method of Payment: Cash
Check/M.O.#:
Payment: \$30.00
Change Due: \$0.00
Application: alyssa.ulloa ,
Inspector: gilbert.pecina
Receipt: alyssa.ulloa


Cashier

4/5/19
Date

[NOTICE]

ALL SETBACKS AND FINISH FLOOR ELEVATIONS SHALL BE IN COMPLIANCE WITH THE SUBDIVISION PLAT AND/OR DEED RESTRICTIONS. NO CONSTRUCTION ALLOWED OVER ANY EASEMENTS. NO MORE THAN ONE SINGLE FAMILY RESIDENCE PER LOT. APPLICANT SHALL COMPLY WITH ALL THE PLAT AND OR DEED RESTRICTIONS AND REQUIREMENTS AFFECTING THE LOT. APPLICANT ACKNOWLEDGES THAT NO FURTHER DIVISION OF THE DESCRIBED PROPERTY SHALL BE DONE WITHOUT FIRST PREPARING A SUBDIVISION PLAT IN ACCORDANCE WITH HIDALGO COUNTY SUBDIVISION RULES, TEXAS LOCAL GOVERNMENT CODE AND/OR TEXAS WATER DEVELOPMENT BOARD MODEL SUBDIVISION RULES. A CLEARANCE WILL NOT BE ISSUED FOR ANY PROPERTY LOCATED IN AN AREA DESIGNATED AS ZONE 'A', 'AE', 'AH' OR 'AO' UNTIL THE OWNER AND/OR CONTRACTOR HAS PROVIDED THE PLANNING DEPARTMENT A DEVELOPMENT PERMIT APPROVED BY THE COUNTY OF HIDALGO FLOOD PLAIN administrator INCLUDING AN ELEVATION CERTIFICATE REFLECTING THE PROPOSED FINISHED FLOOR ELEVATION FOR THE IMPROVEMENTS AND THE BASE FLOOD ELEVATION FOR THE PROPERTY. IN ADDITION, A FINAL CLEARANCE WILL NOT BE ISSUED UNTIL THE OWNER AND/OR CONTRACTOR HAS PROVIDED THE PLANNING DEPARTMENT A FINISHED FLOOR CONSTRUCTION ELEVATION CERTIFICATE CONFIRMING THAT ALL IMPROVEMENTS WERE CONSTRUCTED IN ACCORDANCE WITH THE TERMS OF THE INITIAL APPLICATION AND FLOOD PLAIN ADMINISTRATION DEVELOPMENT PERMIT. A SEPARATE PERMIT IS ALSO REQUIRED FOR INSTALLATION OF SEPTIC TANKS AND THE VERIFICATION THAT SEPTIC TANKS WERE INSTALLED IN COMPLIANCE WITH ALL LEGAL REQUIREMENTS. THIS APPLICATION IS SUBJECT TO CANCELLATION IF WORK OR CONSTRUCTION AUTHORIZED IS NOT COMMENCED WITHIN 6 MONTHS OR IF CONSTRUCTION OR WORK IS SUSPENDED OR ABANDONED FOR A PERIOD OF ONE YEAR AT ANY TIME AFTER WORK IS COMMENCED. APPLICANT/OWNER STATES THAT NO STRUCTURE EXISTS ON THIS TRACT OF LAND. IF FOUND IN VIOLATION APPROVED APPLICATION MAY BE REVOKED. APPROVED APPLICATION FEE SHALL BE DOUBLED FOR CONSTRUCTION COMMENCING AND/OR STRUCTURES MOVED IN PRIOR TO OBTAINING AN APPROVED APPLICATION. THE FORGOING IS A TRUE AND CORRECT DESCRIPTION OF THE IMPROVEMENTS CONTEMPLATED BY THE UNDERSIGNED APPLICANT, AND THE APPLICANT STATES THAT THE APPLICANT WILL HAVE FULL AUTHORITY OVER THE CONSTRUCTION OF SAME AND CONTRACTOR AND APPLICANT HEREBY AGREE TO COMPLY WITH ALL COUNTY REQUIREMENTS AND APPLICABLE PLAT AND/OR DEED RESTRICTIONS. APPLICANT AND CONTRACTOR HEREBY CERTIFY THAT EACH HAS READ AND EXAMINED THIS APPLICATION AND KNOW THE SAME TO BE TRUE AND CORRECT. ALL PROVISIONS OF LAWS AND REGULATIONS GOVERNING THIS TYPE OF WORK WILL BE COMPLIED WITH WHETHER SPECIFIED HEREIN OR NOT. THE GRANTING OF A PERMIT DOES NOT PRESUME TO GIVE AUTHORITY TO VIOLATE OR CANCEL THE PROVISIONS OF ANY OTHER STATE OR LOCAL LAW REGULATING CONSTRUCTION OR THE PERFORMANCE OF CONSTRUCTION. BY SIGNING THIS APPLICATION, APPLICANT AND CONTRACTOR AUTHORIZE REPRESENTATIVES OF THE COUNTY OF HIDALGO TO COME ON TO THE CONSTRUCTION SITE TO MONITOR CONTRACTOR'S AND APPLICANT'S COMPLIANCE WITH THE TERMS OF THE PERMIT AND THE COUNTY'S SUBDIVISION REGULATIONS. PLEASE CONTACT PLANNING DEPARTMENT 48 HOURS PRIOR TO POURING OF FOUNDATION FOR INSPECTION OF BUILDING SETBACKS FROM PROPERTY LINES AND FINISH FLOOR ELEVATION. NO CONSTRUCTION ALLOWED OVER ANY EASEMENTS. BUILDING SETBACKS AND FINISH FLOOR ELEVATIONS SHALL BE MET PRIOR TO POURING FOUNDATION OR WHEN MOVING IN A STRUCTURE.


Signature of Owner or Applicant

04-05-19
Date