

PLANNING DEPT. PCTS 1 CERTIFICATE OF PLAT & UTILITY STATUS		
	APPLICANT	APPLICATION NO.
1.	AIDEE LEOS	1-1309
2.	ANAMARIA GALVAN	1-1939
3.	ROBERT ALVAREZ	1-1970
4.	MIGUEL ONTIVEROS	1-1994
	COMM. COURT: JUNE 18, 2019	



PLANNING DEPARTMENT

Rev. 06-03-15

County of Hidalgo

Main Office
1304 South 25th Street
Edinburg, Texas 78542
956-318-2840
956-318-2844

Precinct No.1 Substation
1902 Joe Stephens Ave.
Weslaco, TX 78596
956-968-4734
956-973-7850

Precinct No.3 Substation
2401 N. Moorefield Rd.
Mission, TX 78572
956-205-7045
956-205-7049

Precinct 1 2 3 4

T.J. Arredondo, CFM
Director of Planning

Application No: 1-1309

HIDALGO COUNTY CERTIFICATE OF PLAT AND UTILITY STATUS UNDER TEXAS LOCAL GOVT. CODE SECTION 232.028(b)

WE THE UNDERSIGNED CERTIFY AS FOLLOWS:

Upon the application of:

Name: Ardee Leos

Address: 119 Lindsey St
Weslaco TX 78596

Phone: 956 274 5018

Approved by Environmental Health:	Temporary Service Authorized Signature	Final Service Authorized Signature
		<u>W. Ramirez</u>
Inspection/Permit No:		<u>pre-installed septic</u>
Date Approved:	<u>1 / 1</u>	<u>06/06/19</u>

Water Supplier: Military Highway Water Supply Corp

Utility Provider: [] M.V.E.C. [X] AEP

Account/ESI No.: N/A
[] Temporary Pole [X] Permanent Service

regarding the land described as: Parachitos de progreso Ph 1 lot 7

on _____, 20____, the Hidalgo County Commissioners Court, at a meeting duly called and noticed in accordance with the Texas Open Meetings Act, made the following determinations regarding plat and utility status of the land herein described pursuant to Texas Local Government Code Section 232,028(b):

Fill in "yes" or "no" in each blank

- yes A plat has been prepared;
- yes A plat has been reviewed and approved by the Commissioners Court;
- yes water service facilities have been constructed or installed to service the subdivision under Local Government Code Section 232.023 and are fully operable;
- NO an organized sewage collection and treatment system is to be used, and under sewer service facilities have been constructed or installed to service the subdivision under Section 232.023 and are fully operable;
- yes individual septic systems are to be used, and lots in the subdivision can be adequately and legally served by septic systems under Section 232.023;
- yes electrical and gas facilities, if available, have been constructed or installed to service the subdivision under Section 232.023.

(Date approved 12-11-04); Alyssa Wilson

(verified by [Signature]);

(verified by W. Ramirez);

(verified by W. Ramirez);

(verified by [Signature]);

Planning Department Authorized Signature

Hidalgo County Judge

Date

ATTEST:

Hidalgo County Clerk

Date



PLANNING DEPARTMENT

County of Hidalgo

Rev. 06-03-15

Main Office
1304 South 25th Street
Edinburg, Texas 78542
956-318-2840
956-318-2844

Precinct No.1 Substation
1902 Joe Stephens Ave.
Weslaco, TX 78596
956-968-4734
956-973-7850

Precinct No.3 Substation
2401 N. Moorefield Rd.
Mission, TX 78572
956-205-7045
956-205-7049

Precinct 1 2 3 4

T.J. Arredondo, CFM
Director of Planning

Application No: 1-1309

REQUEST FOR HIDALGO COUNTY CERTIFICATE OF PLAT AND UTILITY STATUS UNDER TEXAS LOCAL GOVT. CODE SECTION 232.028(b)

In my status and for the land indicated below, which is located outside of any municipality, I request that the Hidalgo County Commissioners Court make the determinations regarding plat and utility status described in Texas Local Government Code § 232.028(b) and issue a certificate of such determinations:

PARTY MAKING REQUEST:

Name: Aidee Leos
Address: 119 Lindsey st
Weslaco TX 78596
Phone: 956 2745018

IDENTIFICATION OF LAND (e.g., lot and block number of recorded subdivision, designation on plat, address, description in deed, etc.):

Branchitos de progreso ph 1 lot 7

STATUS OF PERSON OR ENTITY MAKING REQUEST:

- Subdivider
- Owner of lot in subdivision
- Resident of lot in a subdivision
- Entity that provides utility service

Aidee Leos
Requesting Party (Signature)

6/6/19
Date

ATTACHED COPY OF VERIFICATION OF OWNERSHIP OR RESIDENCY OF LOT:

- Deed
- Executory Contract
- Lease
- Rent Receipt
- Affidavit
- Other (describe) permit

.....
This part to be filled out by receiving county official:

Location of land verified and completed request accepted by Hidalgo County for processing on:

6/6/19
Date

[Signature]
County Official

SPECIAL WARRANTY DEED WITH VENDOR'S LIEN

Notice of confidentiality rights: If you are a natural person, you may remove or strike any of the following information from this instrument before it is filed for record in the public records: your Social Security number or your driver's license number.

Date: October 28, 2016

Grantor: Durango Development, Inc., a Texas Corporation

Grantor's Mailing Address:
806 N. Jackson Rd.
Hidalgo, Texas 78557

Grantee: Aidee Leos

Grantee's Mailing Address (including county):
119 Lindsey St.
Weslaco, Texas 78596
Hidalgo County, Texas

Consideration: Ten Dollars and other valuable consideration paid by Grantee to Grantor, the receipt of which is hereby acknowledged, and the further consideration of a note of even date that is in the principal amount of Sixty-Eight Thousand Four Hundred Dollars and No Cents (\$68,400.00), and is executed by Grantee, payable to the order of Grantor (the "Purchase Note"). The Purchase Note is secured by a vendor's lien retained in this deed and by a deed of trust of even date to Anthony E. Gray, Trustee.

Property (including any improvements):

Lot 7, Ranchitos de Progreso Subdivision, Phase 1, Hidalgo County, Texas, as per Map or Plat recorded in volume 46, Pages 159, Map Records in the Office of the County Clerk of Hidalgo County, Texas, reference to which is here made for all purposes.

Reservations from and Exceptions to Conveyance and Warranty:

1. Visible and apparent easements on or across the subject property;
2. Rights of parties in possession;
3. Easements, rights-of-way, and prescriptive rights, whether of record or not;
4. All recorded restrictions, reservations, covenants, conditions, oil and gas leases, mineral severances, and other instruments, other than liens and conveyances, that affect the property;
5. Rights of adjoining owners in any walls and fences situated on a common boundary;
6. Any discrepancies, conflicts, or shortages an area or boundary lines;
7. Any encroachments or overlapping of improvements;
8. All rights, obligations, and other matters emanating from and existing by reason of the creation, establishment, maintenance, and operation of any Water Improvement District, Irrigation District, or other applicable governmental district, agency, or authority;
9. Taxes for the current year and subsequent years, and subsequent assessments for prior years due to change in land usage or ownership;
10. The prior reservation or conveyance of all oil, gas, and other minerals previously reserved or conveyed by any parties having the right to do so;
11. All Easements, restrictions, set back lines, drainage swale requirements, and other matters shown on the plat of Ranchitos de Progreso, as shown on the plat thereof, recorded in Volume 46, Page(s) 159, Map records of Hidalgo County, Texas.
12. Subdivision Restrictions filed for record in the Office of the County Clerk of Hidalgo County, Texas affecting the subject property.
13. A lien securing a promissory note (the "Prior Note"), payable to the order of International Bank of Commerce which is described in and secured by a Deed of Trust filed for record in the Office of the County Clerk of Hidalgo County,


Texas. Grantor shall be obligated to obtain a release of the Property from all liens and security interests securing the Prior Note within 30 days of the date Grantee makes final payment on the Purchase Note;

SAVE AND EXCEPT, and there is hereby reserved unto Grantor, Grantor's successors and assigns, all oil, gas, and other minerals in, on, or under, or that may be produced from the Property, together with the right of ingress and egress at all times for the purpose of mining, drilling, exploring, operating, and developing said Property for oil, gas, and/or other minerals and removing the same therefrom. **SAVE AND EXCEPT**, and there is hereby reserved unto Grantor, Grantor's successors and assigns, (to the fullest extent permitted by law) all water rights and rights to water (whether riparian, appropriative or otherwise) presently appended or annexed to said property.

Grantor, for the consideration and subject to the reservations from, and exceptions to conveyance and warranty, grants, sells, and conveys to Grantee the Property, together with all and singular the rights and appurtenances thereto in any wise belonging, to have and hold it to Grantee, Grantee's heirs, executors, administrators, successors, or assigns forever. Grantor binds Grantor and Grantor's heirs, executors, administrators, and successors to warrant and forever defend all and singular the property to Grantee and Grantee's heirs, executors, administrators, successors, and assigns against every person whomsoever lawfully claiming or to claim the same or any part thereof, except as to the reservations from and exceptions to warranty, when the claim is by, through, or under Grantor, but not otherwise. By the acceptance of this Deed, Grantee is taking the Property "as is", "where is" and "with all faults", and without any representations or warranties whatsoever, express or implied, written or oral, it being the intention of Grantor and Grantee to expressly negate and exclude all representations and warranties, including, but not limited to (i) the physical condition of the property or any element thereof, including, without limitation, warranties related to suitability for habitation, merchantability or fitness for a particular purpose; (ii) the nature or quality of construction, structural design and engineering of any improvements; (iii) the quality of the labor and materials included in any improvements; (iv) the soil conditions; drainage or other conditions existing at the property with respect to any particular purpose, developmental potential or otherwise; (v) all warranties created by any affirmation of fact or promise or by any description of the property; and (vi) all other warranties and representations whatsoever, except the warranty of title expressly set forth herein. The vendor's lien against and superior title to the property are retained until the Purchase Note is fully paid according to its terms, at which time this deed shall become absolute.

When the context requires, singular nouns and pronouns include the plural.


Durango Development, Inc., a Texas Corporation

BY: 
Anthony E. Gray, President

(Acknowledgment)


State of Texas
County of Hidalgo

This instrument was acknowledged before me on the 28 day of October, 2016, by Anthony E. Gray, President of Durango Development, Inc., a Texas Corporation on behalf of the said Durango Development, Inc.


Notary Public, State of Texas

AFTER RECORDING RETURN TO:

Durango Development, Inc.
806 N. Jackson Rd.
Hidalgo, Texas 78557





Chapter 232, Texas Local Government Code
COUNTY OF HIDALGO
PLANNING DEPARTMENT

11/30/2018 9:38:31 AM

Main Office	Precinct No. 1 Substation	Precinct No. 3 Substation
1304 South 25th Street	1902 Joe Stephens Ave.	2401 N. Moorefield Rd.
Edinburg, Texas 78542	Weslaco, Texas 78596	Mission, Texas 78572
Ph: 956-318-2840	Ph: 956-968-4734	Ph: 956-205-7045
Fax: 956-318-2844	Fax: 956-973-7850	Fax: 956-205-7049

Permit No.: Permit 1-1309
Receipt No.: 005299
R0940-01-000-0007-00


LEOS AIDEE
119 LINDSEY ST
WESLACO, TX 78596
(956) 274-5018
(956) 600-9791

Community Panel Number: 4803340525B
Precinct: 1
Certification of Elevation Required: No
Setbacks: Front 25', Rear 20', Side 6', Side 6', Corner '
Special Conditions: must comply with all county setbacks and regulations
Description: Permit 1-1309
Price: \$30.00

- [1] Contractor: SELF
- [2] Water System: North Alamo WSC
- [3] Class of Work: 25 Residential, new, Single Family Dwelling
- [4] Size of Structure: 1152Sq.Ft.
- [5] Legal Description: RANCHITOS DE PROGRESSO PH 1 LOT 7
- [6] Location: FM 88 & Military
- [7] Sewage: N/A
- [8] Construction Type: Wood
- [9] Est. Cost of Construction: \$35000
- [10] Flood Zone: Zone B

Total Amount.....\$30.00

Method of Payment: Cash
Check/M.O.#:
Payment: \$30.00
Change Due: \$0.00
Application: alyssa.ulloa
Inspector: gilbert.mata
Receipt: alyssa.ulloa




Cashier

11/30/18
Date

Property ID# 685305

[NOTICE]

ALL SETBACKS AND FINISH FLOOR ELEVATIONS SHALL BE IN COMPLIANCE WITH THE SUBDIVISION PLAT AND/OR DEED RESTRICTIONS. NO CONSTRUCTION ALLOWED OVER ANY EASEMENTS. NO MORE THAN ONE SINGLE FAMILY RESIDENCE PER LOT. APPLICANT SHALL COMPLY WITH ALL THE PLAT AND OR DEED RESTRICTIONS AND REQUIREMENTS AFFECTING THE LOT. APPLICANT ACKNOWLEDGES THAT NO FURTHER DIVISION OF THE DESCRIBED PROPERTY SHALL BE DONE WITHOUT FIRST PREPARING A SUBDIVISION PLAT IN ACCORDANCE WITH HIDALGO COUNTY SUBDIVISION RULES, TEXAS LOCAL GOVERNMENT CODE AND/OR TEXAS WATER DEVELOPMENT BOARD MODEL SUBDIVISION RULES. A CLEARANCE WILL NOT BE ISSUED FOR ANY PROPERTY LOCATED IN AN AREA DESIGNATED AS ZONE 'A', 'AE', 'AH' OR 'AO' UNTIL THE OWNER AND/OR CONTRACTOR HAS PROVIDED THE PLANNING DEPARTMENT A DEVELOPMENT PERMIT APPROVED BY THE COUNTY OF HIDALGO FLOOD PLAIN administrator INCLUDING AN ELEVATION CERTIFICATE REFLECTING THE PROPOSED FINISHED FLOOR ELEVATION FOR THE IMPROVEMENTS AND THE BASE FLOOD ELEVATION FOR THE PROPERTY. IN ADDITION, A FINAL CLEARANCE WILL NOT BE ISSUED UNTIL THE OWNER AND/OR CONTRACTOR HAS PROVIDED THE PLANNING DEPARTMENT A FINISHED FLOOR CONSTRUCTION ELEVATION CERTIFICATE CONFIRMING THAT ALL IMPROVEMENTS WERE CONSTRUCTED IN ACCORDANCE WITH THE TERMS OF THE INITIAL APPLICATION AND FLOOD PLAIN ADMINISTRATION DEVELOPMENT PERMIT. A SEPARATE PERMIT IS ALSO REQUIRED FOR INSTALLATION OF SEPTIC TANKS AND THE VERIFICATION THAT SEPTIC TANKS WERE INSTALLED IN COMPLIANCE WITH ALL LEGAL REQUIREMENTS. THIS APPLICATION IS SUBJECT TO CANCELLATION IF WORK OR CONSTRUCTION AUTHORIZED IS NOT COMMENCED WITHIN 6 MONTHS OR IF CONSTRUCTION OR WORK IS SUSPENDED OR ABANDONED FOR A PERIOD OF ONE YEAR AT ANY TIME AFTER WORK IS COMMENCED. APPLICANT/OWNER STATES THAT NO STRUCTURE EXISTS ON THIS TRACT OF LAND. IF FOUND IN VIOLATION APPROVED APPLICATION MAY BE REVOKED. APPROVED APPLICATION FEE SHALL BE DOUBLED FOR CONSTRUCTION COMMENCING AND/OR STRUCTURES MOVED IN PRIOR TO OBTAINING AN APPROVED APPLICATION. THE FORGOING IS A TRUE AND CORRECT DESCRIPTION OF THE IMPROVEMENTS CONTEMPLATED BY THE UNDERSIGNED APPLICANT, AND THE APPLICANT STATES THAT THE APPLICANT WILL HAVE FULL AUTHORITY OVER THE CONSTRUCTION OF SAME AND CONTRACTOR AND APPLICANT HEREBY AGREE TO COMPLY WITH ALL COUNTY REQUIREMENTS AND APPLICABLE PLAT AND/OR DEED RESTRICTIONS. APPLICANT AND CONTRACTOR HEREBY CERTIFY THAT EACH HAS READ AND EXAMINED THIS APPLICATION AND KNOW THE SAME TO BE TRUE AND CORRECT. ALL PROVISIONS OF LAWS AND REGULATIONS GOVERNING THIS TYPE OF WORK WILL BE COMPLIED WITH WHETHER SPECIFIED HEREIN OR NOT. THE GRANTING OF A PERMIT DOES NOT PRESUME TO GIVE AUTHORITY TO VIOLATE OR CANCEL THE PROVISIONS OF ANY OTHER STATE OR LOCAL LAW REGULATING CONSTRUCTION OR THE PERFORMANCE OF CONSTRUCTION. BY SIGNING THIS APPLICATION, APPLICANT AND CONTRACTOR AUTHORIZE REPRESENTATIVES OF THE COUNTY OF HIDALGO TO COME ON TO THE CONSTRUCTION SITE TO MONITOR CONTRACTOR'S AND APPLICANT'S COMPLIANCE WITH THE TERMS OF THE PERMIT AND THE COUNTY'S SUBDIVISION REGULATIONS. PLEASE CONTACT PLANNING DEPARTMENT 48 HOURS PRIOR TO POURING OF FOUNDATION FOR INSPECTION OF BUILDING SETBACKS FROM PROPERTY LINES AND FINISH FLOOR ELEVATION. NO CONSTRUCTION ALLOWED OVER ANY EASEMENTS. BUILDING SETBACKS AND FINISH FLOOR ELEVATIONS SHALL BE MET PRIOR TO POURING FOUNDATION OR WHEN MOVING IN A STRUCTURE.



Signature of Owner or Applicant

11/30/2018
Date



PLANNING DEPARTMENT

Rev. 06-03-15

County of Hidalgo

Main Office
1304 South 25th Street
Edinburg, Texas 78542
956-318-2840
956-318-2844

Precinct No.1 Substation
1902 Joe Stephens Ave.
Weslaco, TX 78596
956-968-4734
956-973-7850

Precinct No.3 Substation
2401 N. Moorefield Rd.
Mission, TX 78572
956-205-7045
956-205-7049

Precinct 1 2 3 4

T.J. Arredondo, CFM
Director of Planning

Application No: 1-1939

HIDALGO COUNTY CERTIFICATE OF PLAT AND UTILITY STATUS UNDER TEXAS LOCAL GOVT. CODE SECTION 232.028(b)

WE THE UNDERSIGNED CERTIFY AS FOLLOWS:

Upon the application of:

Name: Anamaria Galvan

Address: 23219 Oak Knoll Dr
Edcouch TX 78538

Phone: (956)261-6318

Approved by Environmental Health:	Temporary Service	Final Service
Inspection/Permit No:	Authorized Signature	<u>WRamirez</u> Authorized Signature
Date Approved:	<u>1 1</u>	<u>Pre-installed Septics</u> <u>06/11/19</u>

Water Supplier: North Alamo Water

Utility Provider: [] M.V.E.C. [] JAEP

Account/ESI No.: N/A
[] Temporary Pole [] Permanent Service

regarding the land described as: Oak Hill Ranch #2 Lot #94

on _____, 20____, the Hidalgo County Commissioners Court, at a meeting duly called and noticed in accordance with the Texas Open Meetings Act, made the following determinations regarding plat and utility status of the land herein described pursuant to Texas Local Government Code Section 232,028(b):

Fill in "yes" or "no" in each blank

- yes A plat has been prepared;
- yes A plat has been reviewed and approved by the Commissioners Court;
- yes water service facilities have been constructed or installed to service the subdivision under Local Government Code Section 232.023 and are fully operable;
- no an organized sewage collection and treatment system is to be used, and under sewer service facilities have been constructed or installed to service the subdivision under Section 232.023 and are fully operable;
- yes individual septic systems are to be used, and lots in the subdivision can be adequately and legally served by septic systems under Section 232.023;
- yes electrical and gas facilities, if available, have been constructed or installed to service the subdivision under Section 232.023.

(Date approved 4-21-08); (Alyssa Wilson)

(verified by [Signature]);

(verified by WRamirez);

(verified by WRamirez);

(verified by [Signature]);

Planning Department Authorized Signature Hidalgo County Judge Date

ATTEST: _____
Hidalgo County Clerk Date



PLANNING DEPARTMENT

Rev. 06-03-15

County of Hidalgo

Main Office
1304 South 25th Street
Edinburg, Texas 78542
956-318-2840
956-318-2844

Precinct No.1 Substation
1902 Joe Stephens Ave.
Weslaco, TX 78596
956-968-4734
956-973-7850

Precinct No.3 Substation
2401 N. Moorefield Rd.
Mission, TX 78572
956-205-7045
956-205-7049

Precinct 1 2 3 4

T.J. Arredondo, CFM
Director of Planning

Application No: 1-1939

REQUEST FOR HIDALGO COUNTY CERTIFICATE OF PLAT AND UTILITY STATUS UNDER TEXAS LOCAL GOVT. CODE SECTION 232.028(b)

In my status and for the land indicated below, which is located outside of any municipality, I request that the Hidalgo County Commissioners Court make the determinations regarding plat and utility status described in Texas Local Government Code § 232.028(b) and issue a certificate of such determinations:

PARTY MAKING REQUEST:

Name: Anamaria Golvan
Address: 23219 Oak Knoll Dr
Edcouch, Tx 78538
Phone: (956) 261-6318

IDENTIFICATION OF LAND (e.g., lot and block number of recorded subdivision, designation on plat, address, description in deed, etc.):

Lot 94 Oak Hill Ranch Phase 2

STATUS OF PERSON OR ENTITY MAKING REQUEST:

- Subdivider
- Owner of lot in subdivision
- Resident of lot in a subdivision
- Entity that provides utility service

Ani Z
Requesting Party (Signature)

5/28/19
Date

ATTACHED COPY OF VERIFICATION OF OWNERSHIP OR RESIDENCY OF LOT:

- Deed
- Executory Contract
- Lease
- Rent Receipt
- Affidavit
- Other (describe) permit

.....
This part to be filled out by receiving county official:

Location of land verified and completed request accepted by Hidalgo County for processing on:

5/28/19
Date

[Signature]
County Official

SPECIAL WARRANTY DEED WITH VENDOR'S LIEN

NOTICE OF CONFIDENTIALITY RIGHTS: IF YOU ARE A NATURAL PERSON, YOU MAY REMOVE OR STRIKE ANY OR ALL OF THE FOLLOWING INFORMATION FROM THIS INSTRUMENT BEFORE IT IS FILED FOR RECORD IN THE PUBLIC RECORDS: YOUR SOCIAL SECURITY NUMBER OR YOUR DRIVER'S LICENSE NUMBER.

Date: May 20, 2019

Grantor: Valley Financing, LLC
Grantor's Mailing Address:
2614 West Freddy Gonzalez
Edinburg, Texas 78539

Grantee: ~~_____~~ Anamaria Galvan
First Grantee's Social Security Number:

Grantee's Phone Number:
Grantee's Mailing Address (including county):
23219 Oak Knoll
Edcouch, Texas 78538
Hidalgo County, Texas

Consideration: Ten Dollars and other valuable consideration paid by Grantee to Grantor, the receipt of which is hereby acknowledged, and the further consideration of a note of even date that is in the principal amount of Sixty-Eight Thousand One Hundred Sixty-Two Dollars and No Cents (\$68,162.00), and is executed by Grantee, payable to the order of Grantor (the "Purchase Note"). The Purchase Note is secured by a vendor's lien retained in this deed and by a deed of trust of even date to Alan D. Monroe, Trustee.

Property (including any improvements):

Lot(s) 94, Oak Hill Ranch Phase II Subdivision, Hidalgo County, Texas, as shown by the map or plat thereof recorded in Volume 55, Pages 41-46, Map Records, Hidalgo County, Texas, reference to which is here made for all purposes.

Reservations from and Exceptions to Conveyance and Warranty:

1. Visible and apparent easements on or across the subject property;
2. Rights of parties in possession;
3. Easements, rights-of-way, and prescriptive rights, whether of record or not;
4. All recorded restrictions, reservations, covenants, conditions, oil and gas leases, mineral severances, and other instruments, other than liens and conveyances, that affect the property;
5. Rights of adjoining owners in any walls and fences situated on a common boundary;
6. Any discrepancies, conflicts, or shortages an area or boundary lines;
7. Any encroachments or overlapping of improvements;

8. All rights, obligations, and other matters emanating from and existing by reason of the creation, establishment, maintenance, and operation of any Water Improvement District, Irrigation District, or other applicable governmental district, agency, or authority;
9. Taxes for the current year and subsequent years, and subsequent assessments for prior years due to change in land usage or ownership;
10. The prior reservation or conveyance of all oil, gas, and other minerals previously reserved or conveyed by any parties having the right to do so;
11. All Easements, restrictions, set back lines, drainage swale requirements, and other matters shown on the plat of Oak Hill Ranch Phase II Subdivision, as shown on the plat thereof, recorded in Volume 55, Pages 41- 46, Map records of Hidalgo County, Texas;
12. Subdivision Restrictions filed for record under in the Office of the County Clerk of Hidalgo County, Texas under clerk's document number 1882643;
13. A lien securing a promissory note (the "Prior Note"), dated December 19, 2007, payable to the order of First National Bank which is described in and secured by a Deed of Trust filed for record in the Office of the County Clerk of Hidalgo County, Texas under Clerk's Document Number 1839107. Grantor shall be obligated to obtain a release of the Property from all liens and security interests securing the Prior Note within 30 days of the date Grantee makes final payment on the Purchase Note.

SAVE AND EXCEPT, and there is hereby reserved unto Grantor, Grantor's successors and assigns, all oil, gas, and other minerals in, on, or under, or that may be produced from the Property, together with the right of ingress and egress at all times for the purpose of mining, drilling, exploring, operating, and developing said Property for oil, gas, and/or other minerals and removing the same therefrom.

If this interest is subject to an existing Lease for oil and gas, or oil, gas and other minerals, Grantor is entitled to receive the royalties and other benefits that are associated with the interest and payable under the Lease.

SAVE AND EXCEPT, and there is hereby reserved unto Grantor, Grantor's successors and assigns, (to the fullest extent permitted by law) all water rights and rights to water (whether riparian, appropriative or otherwise) presently appended or annexed to said property.


Grantor, for the consideration and subject to the reservations from, and exceptions to conveyance and warranty, grants, sells, and conveys to Grantee the Property, together with all and singular the rights and appurtenances thereto in any wise belonging, to have and hold it to Grantee, Grantee's heirs, executors, administrators, successors, or assigns forever. Grantor binds Grantor and Grantor's heirs, executors, administrators, and successors to warrant and forever defend all and singular the property to Grantee and Grantee's heirs, executors, administrators, successors, and assigns against every person whomsoever lawfully claiming or to claim the same or any part thereof, except as to the reservations from and exceptions to warranty, when the claim is by, through, or under Grantor, but not otherwise.

By the acceptance of this Deed, Grantee is taking the Property "as is", "where is" and "with all faults", and without any representations or warranties whatsoever, express or implied, written or oral, it being the intention of Grantor and Grantee to expressly negate and exclude all representations and warranties, including, but not limited to (i) the physical condition of the property or any element thereof, including, without limitation, warranties related to suitability for habitation, merchantability or fitness for a particular

purpose; (ii) the nature or quality of construction, structural design and engineering of any improvements; (iii) the quality of the labor and materials included in any improvements; (iv) the soil conditions; drainage or other conditions existing at the property with respect to any particular purpose, developmental potential or otherwise; (v) all warranties created by any affirmation of fact or promise or by any description of the property; and (vi) all other warranties and representations whatsoever, except the warranty of title expressly set forth herein.

The vendor's lien against and superior title to the property are retained until the Purchase Note is fully paid according to its terms, at which time this deed shall become absolute.


When the context requires, singular nouns and pronouns include the plural.


John J. McClelland Jr., President

(Acknowledgment)

State of Texas
County of Hidalgo


This instrument was acknowledged before me on the 20th day of May, 2019, by John J. McClelland Jr., President of Valley Financing, LLC a Texas Limited Liability Company, on behalf of limited liability company.


Notary Public, State of Texas

AFTER RECORDING RETURN TO:

Valley Financing, LLC
2614 West Freddy Gonzalez
Edinburg, Texas 78539

Software by ReMerge-It, L
(956) 630-9401
Sales@ReMerge-It.com





COUNTY OF HIDALGO
PLANNING DEPARTMENT

Main Office	Precinct No. 1 Substation	Precinct No. 3 Substation
1304 South 25th Street	1902 Joe Stephens Ave.	2401 N. Moorefield Rd.
Edinburg, Texas 78542	Westlaco, Texas 78596	Mission, Texas 78572
Ph: 956-318-2840	Ph: 956-968-4734	Ph: 956-205-7045
Fax: 956-318-2844	Fax: 956-973-7850	Fax: 956-205-7049

Permit No.: Permit 1-1939
Receipt No.: 007618
00557-02-000-0094-00

- GALVAN ANAMARIA
- 23219 OAK KNOLL
- EDCOUCH, TX 78538
- (956) 261-6318
- (956) 261-6318
- [1] Contractor: SELF
- [2] Water System: North Alamo WSC
- [3] Class of Work: 25 Residential, new, Single Family Dwelling
- [4] Size of Structure: 2500Sq.Ft.
- [5] Legal Description: OAK HILL RANCH PH 2 LOT 94
- [6] Location: FM 88 & MILE 20 N.
- [7] Sewage: N/A
- [8] Construction Type: Wood
- [9] Est. Cost of Construction: \$100000
- [10] Flood Zone: Zone X

Community Panel Number: 4803340350C
Precinct: 1
Certification of Elevation Required: No
Setbacks: Front 100', Rear 15', Side 15', Side 15', Corner'
Special Conditions: MUST COMPLY WITH ALL COUNTY
SETBACKS & REGULATIONS
Description: Permit 1-1939
Price: \$30.00

Total Amount.....\$30.00

Method of Payment: Cash

Check/M.O.#:

Payment: \$40.00

Change Due: \$10.00

Application: alyssa.ulloa

Inspector: gilbert.pecina

Receipt: alyssa.ulloa

Cashier

5/23/19
Date

PROPERTY # 727095

[NOTICE]

ALL SETBACKS AND FINISH FLOOR ELEVATIONS SHALL BE IN COMPLIANCE WITH THE SUBDIVISION PLAT AND/OR DEED RESTRICTIONS. NO CONSTRUCTION ALLOWED OVER ANY EASEMENTS. NO MORE THAN ONE SINGLE FAMILY RESIDENCE PER LOT. APPLICANT SHALL COMPLY WITH ALL THE PLAT AND OR DEED RESTRICTIONS AND REQUIREMENTS AFFECTING THE LOT. APPLICANT ACKNOWLEDGES THAT NO FURTHER DIVISION OF THE DESCRIBED PROPERTY SHALL BE DONE WITHOUT FIRST PREPARING A SUBDIVISION PLAT IN ACCORDANCE WITH HIDALGO COUNTY SUBDIVISION RULES, TEXAS LOCAL GOVERNMENT CODE AND/OR TEXAS WATER DEVELOPMENT BOARD MODEL SUBDIVISION RULES. A CLEARANCE WILL NOT BE ISSUED FOR ANY PROPERTY LOCATED IN AN AREA DESIGNATED AS ZONE 'A', 'AE', 'AH' OR 'AO' UNTIL THE OWNER AND/OR CONTRACTOR HAS PROVIDED THE PLANNING DEPARTMENT A DEVELOPMENT PERMIT APPROVED BY THE COUNTY OF HIDALGO FLOOD PLAIN administrator INCLUDING AN ELEVATION CERTIFICATE REFLECTING THE PROPOSED FINISHED FLOOR ELEVATION FOR THE IMPROVEMENTS AND THE BASE FLOOD ELEVATION FOR THE PROPERTY. IN ADDITION, A FINAL CLEARANCE WILL NOT BE ISSUED UNTIL THE OWNER AND/OR CONTRACTOR HAS PROVIDED THE PLANNING DEPARTMENT A FINISHED FLOOR CONSTRUCTION ELEVATION CERTIFICATE CONFIRMING THAT ALL IMPROVEMENTS WERE CONSTRUCTED IN ACCORDANCE WITH THE TERMS OF THE INITIAL APPLICATION AND FLOOD PLAIN ADMINISTRATION DEVELOPMENT PERMIT. A SEPARATE PERMIT IS ALSO REQUIRED FOR INSTALLATION OF SEPTIC TANKS AND THE VERIFICATION THAT SEPTIC TANKS WERE INSTALLED IN COMPLIANCE WITH ALL LEGAL REQUIREMENTS. THIS APPLICATION IS SUBJECT TO CANCELLATION IF WORK OR CONSTRUCTION AUTHORIZED IS NOT COMMENCED WITHIN 6 MONTHS OR IF CONSTRUCTION OR WORK IS SUSPENDED OR ABANDONED FOR A PERIOD OF ONE YEAR AT ANY TIME AFTER WORK IS COMMENCED. APPLICANT/OWNER STATES THAT NO STRUCTURE EXISTS ON THIS TRACT OF LAND. IF FOUND IN VIOLATION APPROVED APPLICATION MAY BE REVOKED. APPROVED APPLICATION FEE SHALL BE DOUBLED FOR CONSTRUCTION COMMENCING AND/OR STRUCTURES MOVED IN PRIOR TO OBTAINING AN APPROVED APPLICATION. THE FORGOING IS A TRUE AND CORRECT DESCRIPTION OF THE IMPROVEMENTS CONTEMPLATED BY THE UNDERSIGNED APPLICANT, AND THE APPLICANT STATES THAT THE APPLICANT WILL HAVE FULL AUTHORITY OVER THE CONSTRUCTION OF SAME AND CONTRACTOR AND APPLICANT HEREBY AGREE TO COMPLY WITH ALL COUNTY REQUIREMENTS AND APPLICABLE PLAT AND/OR DEED RESTRICTIONS. APPLICANT AND CONTRACTOR HEREBY CERTIFY THAT EACH HAS READ AND EXAMINED THIS APPLICATION AND KNOW THE SAME TO BE TRUE AND CORRECT. ALL PROVISIONS OF LAWS AND REGULATIONS GOVERNING THIS TYPE OF WORK WILL BE COMPLIED WITH WHETHER SPECIFIED HEREIN OR NOT. THE GRANTING OF A PERMIT DOES NOT PRESUME TO GIVE AUTHORITY TO VIOLATE OR CANCEL THE PROVISIONS OF ANY OTHER STATE OR LOCAL LAW REGULATING CONSTRUCTION OR THE PERFORMANCE OF CONSTRUCTION. BY SIGNING THIS APPLICATION, APPLICANT AND CONTRACTOR AUTHORIZE REPRESENTATIVES OF THE COUNTY OF HIDALGO TO COME ON TO THE CONSTRUCTION SITE TO MONITOR CONTRACTOR'S AND APPLICANT'S COMPLIANCE WITH THE TERMS OF THE PERMIT AND THE COUNTY'S SUBDIVISION REGULATIONS. PLEASE CONTACT PLANNING DEPARTMENT 48 HOURS PRIOR TO POURING OF FOUNDATION FOR INSPECTION OF BUILDING SETBACKS FROM PROPERTY LINES AND FINISH FLOOR ELEVATION. NO CONSTRUCTION ALLOWED OVER ANY EASEMENTS. BUILDING SETBACKS AND FINISH FLOOR ELEVATIONS SHALL BE MET PRIOR TO POURING FOUNDATION OR WHEN MOVING IN A STRUCTURE.

Signature of Owner or Applicant

5/23/19
Date



PLANNING DEPARTMENT

Rev. 06-03-15

County of Hidalgo

Main Office
1304 South 25th Street
Edinburg, Texas 78542
956-318-2840
956-318-2844

Precinct No.1 Substation
1902 Joe Stephens Ave.
Weslaco, TX 78596
956-968-4734
956-973-7850

Precinct No.3 Substation
2401 N. Moorefield Rd.
Mission, TX 78572
956-205-7045
956-205-7049

T.J. Arredondo, CFM
Director of Planning

Precinct 1 2 3 4

Application No: 1-1970

HIDALGO COUNTY CERTIFICATE OF PLAT AND UTILITY STATUS UNDER TEXAS LOCAL GOVT. CODE SECTION 232.028(b)

WE THE UNDERSIGNED CERTIFY AS FOLLOWS:

Upon the application of:

Name: Robert Alvarez Jr

Address: 3703 Eagle Dr
Mercedes, TX 78570

Phone: 956-246-5950

Approved by Environmental Health:	Temporary Service	Final Service ok light only WRamirez
Inspection/Permit No:	Authorized Signature	Authorized Signature No Septics
Date Approved:	<u>1 / 1</u>	<u>05/31/19</u>

Septic installed
06/07/19
WRamirez

Water Supplier: North Alamo Water Supply

Utility Provider: M.V.E.C. AEP

Account/ESI No.: N/A
 Temporary Pole Permanent Service

regarding the land described as:

Los Alamos Subdivision Lot 16

on _____, 20____, the Hidalgo County Commissioners Court, at a meeting duly called and noticed in accordance with the Texas Open Meetings Act, made the following determinations regarding plat and utility status of the land herein described pursuant to Texas Local Government Code Section 232,028(b):

Fill in "yes" or "no" in each blank

- yes A plat has been prepared;
- yes A plat has been reviewed and approved by the Commissioners Court;
- yes water service facilities have been constructed or installed to service the subdivision under Local Government Code Section 232.023 and are fully operable;
- No an organized sewage collection and treatment system is to be used, and under sewer service facilities have been constructed or installed to service the subdivision under Section 232.023 and are fully operable;
- yes individual septic systems are to be used, and lots in the subdivision can be adequately and legally served by septic systems under Section 232.023;
- yes electrical and gas facilities, if available, have been constructed or installed to service the subdivision under Section 232.023.

(Date approved 8-6-1996)
 (verified by [Signature]);
 (verified by WRamirez);
 (verified by WRamirez);
 (verified by [Signature]);

Planning Department Authorized Signature

Hidalgo County Judge

Date

ATTEST:

Hidalgo County Clerk

Date



PLANNING DEPARTMENT

Rev. 06-03-15

County of Hidalgo

Main Office
1304 South 25th Street
Edinburg, Texas 78542
956-318-2840
956-318-2844

Precinct No.1 Substation
1902 Joe Stephens Ave.
Weslaco, TX 78596
956-968-4734
956-973-7850

Precinct No.3 Substation
2401 N. Moorefield Rd.
Mission, TX 78572
956-205-7045
956-205-7049

Precinct 1 2 3 4

T.J. Arredondo, CFM
Director of Planning

Application No: 1-1970

REQUEST FOR HIDALGO COUNTY CERTIFICATE OF PLAT AND UTILITY STATUS UNDER TEXAS LOCAL GOVT. CODE SECTION 232.028(b)

In my status and for the land indicated below, which is located outside of any municipality, I request that the Hidalgo County Commissioners Court make the determinations regarding plat and utility status described in Texas Local Government Code § 232.028(b) and issue a certificate of such determinations:

PARTY MAKING REQUEST:

Name: Robert Alvarez Jr
Address: 3703 Eagle Dr
Mercedes, TX 78570
Phone: 956-246-5950

IDENTIFICATION OF LAND (e.g., lot and block number of recorded subdivision, designation on plat, address, description in deed, etc.):

Los Alamos Subdivision Lot 16

STATUS OF PERSON OR ENTITY MAKING REQUEST:

- Subdivider
- Owner of lot in subdivision
- Resident of lot in a subdivision
- Entity that provides utility service

Robert Alvarez Jr
Requesting Party (Signature)

5-31-19
Date

ATTACHED COPY OF VERIFICATION OF OWNERSHIP OR RESIDENCY OF LOT:

- Deed
- Executory Contract
- Lease
- Rent Receipt
- Affidavit
- Other (describe) Permit

.....
This part to be filled out by receiving county official:

Location of land verified and completed request accepted by Hidalgo County for processing on:

5/31/19
Date

[Signature]
County Official

NOTICE OF CONFIDENTIALITY RIGHTS: IF YOU ARE A NATURAL PERSON, YOU MAY REMOVE OR STRIKE ANY OR ALL OF THE FOLLOWING INFORMATION FROM ANY INSTRUMENT THAT TRANSFERS AN INTEREST IN REAL PROPERTY BEFORE IT IS FILED FOR RECORD IN THE PUBLIC RECORDS: YOUR SOCIAL SECURITY NUMBER OR YOUR DRIVER'S LICENSE NUMBER.

GENERAL WARRANTY DEED

Date: March 4, 2019

Grantor(s): YESENIA YANETH GONZALES and husband JULIO ANDRES GONZALES

Grantor's mailing address (including county):

808 West Mile 12N
Weslaco, Texas 78599
Hidalgo County

Grantee(s): ROBERT ALVAREZ, JR., a single person

Grantee(s) mailing address (including county):

2609 Mi Cielo Dr.
Weslaco, Texas 78599
Hidalgo County

Consideration: *****TEN AND NO/100 (\$10.00) DOLLARS*****

and other good and valuable consideration, the receipt and sufficiency of which are hereby acknowledged.

Property (including any improvements):

Lot sixteen (16), Los Alamos Subdivision, an addition to the City of Weslaco, Hidalgo County, Texas, according to map or plat thereof recorded in Volume 31, Page 116, Map Records of Hidalgo County, Texas.

Reservations from Conveyance:

None.

Exceptions to Conveyance and Warranty:

Validly existing easements, rights-of-way, and prescriptive rights, whether of record or not; all presently recorded and validly existing instruments, other than conveyances of the surface fee estate, that affect the Property; and taxes for 2019, which Grantee assumes and agrees to pay, and subsequent assessments for that and prior years due to change in land usage, ownership, or both, the payment of which Grantee assumes.

*Don Swan
Bk Key on Rgs 14
1015
3703 eagle Dr
Merceder, TX*

*\$21,780 sq/ft
1/2 Acre*

Grantor, for the Consideration and subject to the Reservations from Conveyance and the Exceptions to Conveyance and Warranty, grants, sells, and conveys to Grantee the Property, together with all and singular the rights and appurtenances thereto in any way belonging, to have and to hold it to Grantee and Grantee's heirs, successors, and assigns forever. Grantor binds Grantor and Grantor's heirs and successors to warrant and forever defend all and singular the Property to Grantee and Grantee's heirs, successors, and assigns against every person whomsoever lawfully claiming or to claim the same or any part thereof, except as to the Reservations from Conveyance and the Exceptions to Conveyance and Warranty.

When the context requires, singular nouns and pronouns include the plural.

SIGNED on this 4th day of March 2019.

Yesenia Yaneth Gonzales

YESENIA YANETH GONZALES
Julio Andres Gonzales

JULIO ANDRES GONZALES

This instrument was prepared based on information furnished by the parties, and no independent title search has been made.

(ACKNOWLEDGMENTS)

STATE OF TEXAS
COUNTY OF HIDALGO

This instrument was acknowledged before me on the 4th day of March 2019, by **YESENIA YANETH GONZALES and JULIO ANDRES GONZALES**, Grantors.



Deanna Martinez

NOTARY PUBLIC, State of Texas

AFTER FILING RETURN TO:

Mr. Roberto Alvarez, Jr.
2609 Mi Cielo Dr.
Weslaco, Hidalgo County, Texas



**Chapter 232, Texas Local Government Code
COUNTY OF HIDALGO
PLANNING DEPARTMENT**

5/31/2019 1:45:56 PM

Main Office	Precinct No. 1 Substation	Precinct No. 3 Substation
1304 South 25th Street	1902 Joe Stephens Ave.	2401 N. Moorefield Rd.
Edinburg, Texas 78542	Weslaco, Texas 78596	Mission, Texas 78572
Ph: 956-318-2840	Ph: 956-968-4734	Ph: 956-205-7045
Fax: 956-318-2844	Fax: 956-973-7850	Fax: 956-205-7049

Permit No.: Permit 1-1970
Receipt No.: 007728
L5610-00-000-0016-00


ALVAREZ ROBERT JR
2609 MI CIELO DR
WESLACO, TX 78599
(956) 246-5950
(956) 246-5950

- [1] Contractor: self
- [2] Water System: North Alamo WSC
- [3] Class of Work: 29 Residential, move in or relocated building
- [4] Size of Structure: 1050Sq.Ft.
- [5] Legal Description: LOS ALAMOS LOT 16
- [6] Location: FM 1015 & MILE 11.N.
- [7] Sewage: N/A
- [8] Construction Type: Wood
- [9] Est. Cost of Construction: \$30000
- [10] Flood Zone: Zone X

Community Panel Number: 4803340450C
Precinct: 1
Certification of Elevation Required: Yes
Setbacks: Front 25', Rear 25', Side 10', Side 6', Corner '
Special Conditions: **MUST COMPLY WITH ALL COUNTY
SETBACKS & REGULATIONS**
Description: Permit 1-1970
Price: \$30.00

Total Amount.....\$30.00

Method of Payment: Cash
Check/M.O.#:
Payment: \$30
Change Due: \$0.00
Application: leo.najera
Inspector: gilbert.pecina
Receipt: leo.najera


Cashier

5/31/19
Date

[NOTICE]

ALL SETBACKS AND FINISH FLOOR ELEVATIONS SHALL BE IN COMPLIANCE WITH THE SUBDIVISION PLAT AND/OR DEED RESTRICTIONS. NO CONSTRUCTION ALLOWED OVER ANY EASEMENTS. NO MORE THAN ONE SINGLE FAMILY RESIDENCE PER LOT. APPLICANT SHALL COMPLY WITH ALL THE PLAT AND OR DEED RESTRICTIONS AND REQUIREMENTS AFFECTING THE LOT. APPLICANT ACKNOWLEDGES THAT NO FURTHER DIVISION OF THE DESCRIBED PROPERTY SHALL BE DONE WITHOUT FIRST PREPARING A SUBDIVISION PLAT IN ACCORDANCE WITH HIDALGO COUNTY SUBDIVISION RULES, TEXAS LOCAL GOVERNMENT CODE AND/OR TEXAS WATER DEVELOPMENT BOARD MODEL SUBDIVISION RULES. A CLEARANCE WILL NOT BE ISSUED FOR ANY PROPERTY LOCATED IN AN AREA DESIGNATED AS ZONE 'A', 'AE', 'AH' OR 'AO' UNTIL THE OWNER AND/OR CONTRACTOR HAS PROVIDED THE PLANNING DEPARTMENT A DEVELOPMENT PERMIT APPROVED BY THE COUNTY OF HIDALGO FLOOD PLAIN administrator INCLUDING AN ELEVATION CERTIFICATE REFLECTING THE PROPOSED FINISHED FLOOR ELEVATION FOR THE IMPROVEMENTS AND THE BASE FLOOD ELEVATION FOR THE PROPERTY. IN ADDITION, A FINAL CLEARANCE WILL NOT BE ISSUED UNTIL THE OWNER AND/OR CONTRACTOR HAS PROVIDED THE PLANNING DEPARTMENT A FINISHED FLOOR CONSTRUCTION ELEVATION CERTIFICATE CONFIRMING THAT ALL IMPROVEMENTS WERE CONSTRUCTED IN ACCORDANCE WITH THE TERMS OF THE INITIAL APPLICATION AND FLOOD PLAIN ADMINISTRATION DEVELOPMENT PERMIT. A SEPARATE PERMIT IS ALSO REQUIRED FOR INSTALLATION OF SEPTIC TANKS AND THE VERIFICATION THAT SEPTIC TANKS WERE INSTALLED IN COMPLIANCE WITH ALL LEGAL REQUIREMENTS. THIS APPLICATION IS SUBJECT TO CANCELLATION IF WORK OR CONSTRUCTION AUTHORIZED IS NOT COMMENCED WITHIN 6 MONTHS OR IF CONSTRUCTION OR WORK IS SUSPENDED OR ABANDONED FOR A PERIOD OF ONE YEAR AT ANY TIME AFTER WORK IS COMMENCED. APPLICANT/OWNER STATES THAT NO STRUCTURE EXISTS ON THIS TRACT OF LAND. IF FOUND IN VIOLATION APPROVED APPLICATION MAY BE REVOKED. APPROVED APPLICATION FEE SHALL BE DOUBLED FOR CONSTRUCTION COMMENCING AND/OR STRUCTURES MOVED IN PRIOR TO OBTAINING AN APPROVED APPLICATION. THE FORGOING IS A TRUE AND CORRECT DESCRIPTION OF THE IMPROVEMENTS CONTEMPLATED BY THE UNDERSIGNED APPLICANT, AND THE APPLICANT STATES THAT THE APPLICANT WILL HAVE FULL AUTHORITY OVER THE CONSTRUCTION OF SAME AND CONTRACTOR AND APPLICANT HEREBY AGREE TO COMPLY WITH ALL COUNTY REQUIREMENTS AND APPLICABLE PLAT AND/OR DEED RESTRICTIONS. APPLICANT AND CONTRACTOR HEREBY CERTIFY THAT EACH HAS READ AND EXAMINED THIS APPLICATION AND KNOW THE SAME TO BE TRUE AND CORRECT. ALL PROVISIONS OF LAWS AND REGULATIONS GOVERNING THIS TYPE OF WORK WILL BE COMPLIED WITH WHETHER SPECIFIED HEREIN OR NOT. THE GRANTING OF A PERMIT DOES NOT PRESUME TO GIVE AUTHORITY TO VIOLATE OR CANCEL THE PROVISIONS OF ANY OTHER STATE OR LOCAL LAW REGULATING CONSTRUCTION OR THE PERFORMANCE OF CONSTRUCTION. BY SIGNING THIS APPLICATION, APPLICANT AND CONTRACTOR AUTHORIZE REPRESENTATIVES OF THE COUNTY OF HIDALGO TO COME ON TO THE CONSTRUCTION SITE TO MONITOR CONTRACTOR'S AND APPLICANT'S COMPLIANCE WITH THE TERMS OF THE PERMIT AND THE COUNTY'S SUBDIVISION REGULATIONS. PLEASE CONTACT PLANNING DEPARTMENT 48 HOURS PRIOR TO POURING OF FOUNDATION FOR INSPECTION OF BUILDING SETBACKS FROM PROPERTY LINES AND FINISH FLOOR ELEVATION. NO CONSTRUCTION ALLOWED OVER ANY EASEMENTS. BUILDING SETBACKS AND FINISH FLOOR ELEVATIONS SHALL BE MET PRIOR TO POURING FOUNDATION OR WHEN MOVING IN A STRUCTURE.


Signature of Owner or Applicant

5-31-19
Date



PLANNING DEPARTMENT

Rev. 06-03-15

County of Hidalgo

Main Office
1304 South 25th Street
Edinburg, Texas 78542
956-318-2840
956-318-2844

Precinct No.1 Substation
1902 Joe Stephens Ave.
Weslaco, TX 78596
956-968-4734
956-973-7850

Precinct No.3 Substation
2401 N. Moorefield Rd.
Mission, TX 78572
956-205-7045
956-205-7049

Precinct 0 2 3 4

T.J. Arredondo, CFM
Director of Planning

Application No: 1-1994

HIDALGO COUNTY CERTIFICATE OF PLAT AND UTILITY STATUS UNDER TEXAS LOCAL GOVT. CODE SECTION 232.028(b)

WE THE UNDERSIGNED CERTIFY AS FOLLOWS:

Upon the application of:

Name: Miguel Ontiveros

Address: 2506 Carnation Cir
Donna TX 78537

Phone: (936) 444-5112

Approved by Environmental Health:	Temporary Service	Final Service <u>Light only</u> <u>MRamirez</u>
Inspection/Permit No:	Authorized Signature	Authorized Signature <u>No Sewer Connected</u>
Date Approved:	<u>1 1</u>	<u>06/10/19</u>

Water Supplier: N/A

Utility Provider: [] M.V.E.C. [X] AEP

Account/ESI No.: N/A
[] Temporary Pole [X] Permanent Service

regarding the land described as:

La donna gardens lot 25

on _____, 20____, the Hidalgo County Commissioners Court, at a meeting duly called and noticed in accordance with the Texas Open Meetings Act, made the following determinations regarding plat and utility status of the land herein described pursuant to Texas Local Government Code Section 232,028(b):

Fill in "yes" or "no" in each blank

- yes A plat has been prepared;
- yes A plat has been reviewed and approved by the Commissioners Court;
- yes water service facilities have been constructed or installed to service the subdivision under Local Government Code Section 232.023 and are fully operable;
- yes an organized sewage collection and treatment system is to be used, and under sewer service facilities have been constructed or installed to service the subdivision under Section 232.023 and are fully operable;
- no individual septic systems are to be used, and lots in the subdivision can be adequately and legally served by septic systems under Section 232.023;
- yes electrical and gas facilities, if available, have been constructed or installed to service the subdivision under Section 232.023.

(Date approved 9-29-06); (Missy Allison)

(verified by [Signature]);

(verified by MRamirez);

(verified by MRamirez);

(verified by [Signature]);

Planning Department Authorized Signature

Hidalgo County Judge

Date

ATTEST:

Hidalgo County Clerk

Date



PLANNING DEPARTMENT

County of Hidalgo

Rev. 06-03-15

Main Office
1304 South 25th Street
Edinburg, Texas 78542
956-318-2840
956-318-2844

Precinct No.1 Substation
1902 Joe Stephens Ave.
Weslaco, TX 78596
956-968-4734
956-973-7850

Precinct No.3 Substation
2401 N. Moorefield Rd.
Mission, TX 78572
956-205-7045
956-205-7049

T.J. Arredondo, CFM
Director of Planning

Precinct 1 2 3 4

Application No: 1-1994

REQUEST FOR HIDALGO COUNTY CERTIFICATE OF PLAT AND UTILITY STATUS UNDER TEXAS LOCAL GOVT. CODE SECTION 232.028(b)

In my status and for the land indicated below, which is located outside of any municipality, I request that the Hidalgo County Commissioners Court make the determinations regarding plat and utility status described in Texas Local Government Code § 232.028(b) and issue a certificate of such determinations:

PARTY MAKING REQUEST:

Name: Miguel Ontiveros
Address: 2506 Carnation Cir
Donna TX 78537
Phone: (936) 444-5112

IDENTIFICATION OF LAND (e.g., lot and block number of recorded subdivision, designation on plat, address, description in deed, etc.):

la donna gardens lot 25

STATUS OF PERSON OR ENTITY MAKING REQUEST:

- Subdivider
- Owner of lot in subdivision
- Resident of lot in a subdivision
- Entity that provides utility service

Miguel Ontiveros
Requesting Party (Signature)

6-10-19
Date

ATTACHED COPY OF VERIFICATION OF OWNERSHIP OR RESIDENCY OF LOT:

- Deed
- Executory Contract
- Lease
- Rent Receipt
- Affidavit
- Other (describe) permit

.....
This part to be filled out by receiving county official:

Location of land verified and completed request accepted by Hidalgo County for processing on:

6/10/19
Date

[Signature]
County Official

SPECIAL WARRANTY DEED WITH VENDOR'S LIEN

Note of confidentiality rights: If you are a natural person, you may remove or strike any of the following information from this instrument that transfer an interest in real property before it is filed for record in the public records: you social security or your drivers license number.

Date: November 30, 2009

Grantor: Bono Vita, Ltd

Grantor's Mailing Address:
1210 E. Tyler
Harlingen, Texas 78550

 COPY

Grantee: Miguel Angel Ontiveros

Grantee's Mailing Address (including county):
766 Highway 190 East
Huntsville, Texas 77340
Walker County, Texas

Consideration: Ten Dollars and other valuable consideration paid by Grantee to Grantor, the receipt of which is hereby acknowledged, and the further consideration of a note of even date that is in the principal amount of Nineteen Thousand Four Hundred and 00/100 Dollars (\$19,400.00), and is executed by Grantee, payable to the order of Grantor (the "Purchase Note"). The Purchase Note is secured by a vendor's lien retained in this deed and by a deed of trust of even date to David Crook, Trustee.

Property (including any improvements):

Lot 25, La Donna Gardens Subdivision, as shown on the plat thereof, filed for record in the Office of the County Clerk of Hidalgo, Texas under Volume 51, Page 117-119.

Reservations from and Exceptions to Conveyance and Warranty:

1. A lien securing note payable to the order of Lone Star National Bank and secured by a deed of trust recorded under Document No. 1496980 of the official records of Hidalgo County, Texas and a Transfer of Lien to Cameron Life Insurance Company dated July 20, 2008, under Document No. 1932018 of the Official Records of Hidalgo County, Texas. Grantor shall be obligated to obtain a release of the Property from all liens and security interests securing the Prior Note within 30 days of the date Grantee makes final payment on the Purchase Note.
2. **All lots must be used for single-family residential purposes only.**
3. Visible and apparent easements on or across the subject property;
4. Rights of parties in possession;
5. Easements, rights-of-way, and prescriptive rights, whether of record or not;

6. All recorded restrictions, reservations, covenants, conditions, oil and gas leases, mineral severances, and other instruments, other than liens and conveyances, that affect the property;
7. Rights of adjoining owners in any walls and fences situated on a common boundary;
8. Any discrepancies, conflicts, or shortages an area or boundary lines;
9. Any encroachments or overlapping of improvements;
10. All rights, obligations, and other matters emanating from and existing by reason of the creation, establishment, maintenance, and operation of any Water Improvement District, Irrigation District, or other applicable governmental district, agency, or authority;
11. Taxes for the current year and subsequent years, and subsequent assessments for prior years due to change in land usage or ownership;
12. The prior reservation or conveyance of all oil, gas, and other minerals previously reserved or conveyed by any parties having the right to do so;
13. All Easements, restrictions, set back lines, drainage swale requirements, and other matters shown on the plat of the subdivision in which the property is located filed for record in the Office of the County Clerk of Hidalgo County.

SAVE AND EXCEPT, and there is hereby reserved unto Grantor, Grantor's successors and assigns, all oil, gas, and other minerals in, on, or under, or that may be produced from the Property, together with the right of ingress and egress at all times for the purpose of mining, drilling, exploring, operating, and developing said Property for oil, gas, and/or other minerals and removing the same therefrom.

SAVE AND EXCEPT, and there is hereby reserved unto Grantor, Grantor's successors and assigns, (to the fullest extent permitted by law) all water rights and rights to water (whether riparian, appropriative or otherwise) presently appended or annexed to said property.


Grantor, for the consideration and subject to the reservations from, and exceptions to conveyance and warranty, grants, sells, and conveys to Grantee the Property, together with all and singular the rights and appurtenances thereto in any wise belonging, to have and hold it to Grantee, Grantee's heirs, executors, administrators, successors, or assigns forever. Grantor binds Grantor and Grantor's heirs, executors, administrators, and successors to warrant and forever defend all and singular the property to Grantee and Grantee's heirs, executors, administrators, successors, and assigns against every person whomsoever lawfully claiming or to claim the same or any part thereof, except as to the reservations from and exceptions to warranty, when the claim is by, through, or under Grantor, but not otherwise.

By the acceptance of this Deed, Grantee is taking the Property "as is", "where is" and "with all faults", and without any representations or warranties whatsoever, express or implied, written or oral, it being the intention of Grantor and Grantee to expressly negate and exclude all representations and warranties, including, but not limited to (i) the physical condition of the property or any element thereof, including, without limitation, warranties related to suitability for habitation, merchantability or fitness for a particular purpose; (ii) the nature or quality of construction, structural design and engineering of any improvements; (iii) the quality of the labor and materials included in any improvements; (iv) the soil conditions; drainage or other conditions existing at the property with respect to any particular purpose, developmental potential or otherwise; (v) all warranties created by any affirmation of fact or promise or by any description of the property; and (vi) all other warranties and representations whatsoever, except the warranty of title expressly set forth herein.

The vendor's lien against and superior title to the property are retained until the Purchase Note is fully paid according to its terms, at which time this deed shall become absolute.

When the context requires, singular nouns and pronouns include the plural.


Bono Vita, Ltd,
a Texas Limited Partnership
by SRC Management, Inc., a Texas Corporation
as its General Partner


BY: 
Scot Campbell, President

(Acknowledgment)

State of Texas
County of Cameron

This instrument was acknowledged before me on the 8th day of December, 2009 by Scot Campbell, President of SRC Management, Inc., General Partner of Bono Vita, Ltd., a Texas Limited Partnership.




Notary Public, State of Texas

AFTER RECORDING RETURN TO:

Bono Vita, Ltd.
1210 E. Tyler
Harlingen, Texas 78550



Chapter 232, Texas Local Government Code
COUNTY OF HIDALGO
PLANNING DEPARTMENT

6/10/2019 11:45:01 AM

Main Office	Precinct No. 1 Substation	Precinct No. 3 Substation
1304 South 25th Street	1902 Joe Stephens Ave.	2401 N. Moorefield Rd.
Edinburg, Texas 78542	Weslaco, Texas 78596	Mission, Texas 78572
Ph: 956-318-2840	Ph: 956-968-4734	Ph: 956-205-7045
Fax: 956-318-2844	Fax: 956-973-7850	Fax: 956-205-7049

Permit No.: Permit 1-1994
Receipt No.: 007835
L0810-00-000-0025-00

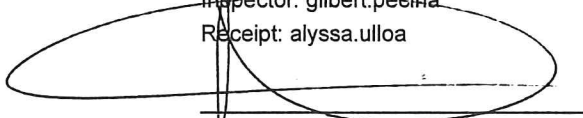
ONTIVEROS MIGUEL ANGEL
766 HIGHWAY 190 E
HUNTSVILLE, TX 77340
(936) 444-5112
(936) 444-5112

- [1] Contractor: SELF
- [2] Water System: City of Donna
- [3] Class of Work: 01 Residential, new, Single Family Dwelling
- [4] Size of Structure: 1536Sq.Ft.
- [5] Legal Description: LA DONNA GARDENS LOT 25
- [6] Location: SOUTH RIVER RD. & LOTT RD.
- [7] Sewage: City of Donna
- [8] Construction Type: Block
- [9] Est. Cost of Construction: \$3000
- [10] Flood Zone: Zone B

Community Panel Number: 4803340500B
Precinct: 1
Certification of Elevation Required: No
Setbacks: Front 25', Rear 15', Side 6', Side 6', Corner '
Special Conditions: MUST COMPLY WITH COUNTY SETBACKS & REGULATIONS
Description: Permit 1-1994
Price: \$30.00

Total Amount.....\$30.00


Method of Payment: Cash
Check/M.O.#:
Payment: \$30.00
Change Due: \$0.00
Application: alyssa.ulloa
Inspector: gilbert.peeina
Receipt: alyssa.ulloa


Cashier

6/10/19
Date

[NOTICE]

ALL SETBACKS AND FINISH FLOOR ELEVATIONS SHALL BE IN COMPLIANCE WITH THE SUBDIVISION PLAT AND/OR DEED RESTRICTIONS. NO CONSTRUCTION ALLOWED OVER ANY EASEMENTS. NO MORE THAN ONE SINGLE FAMILY RESIDENCE PER LOT. APPLICANT SHALL COMPLY WITH ALL THE PLAT AND OR DEED RESTRICTIONS AND REQUIREMENTS AFFECTING THE LOT. APPLICANT ACKNOWLEDGES THAT NO FURTHER DIVISION OF THE DESCRIBED PROPERTY SHALL BE DONE WITHOUT FIRST PREPARING A SUBDIVISION PLAT IN ACCORDANCE WITH HIDALGO COUNTY SUBDIVISION RULES, TEXAS LOCAL GOVERNMENT CODE AND/OR TEXAS WATER DEVELOPMENT BOARD MODEL SUBDIVISION RULES. A CLEARANCE WILL NOT BE ISSUED FOR ANY PROPERTY LOCATED IN AN AREA DESIGNATED AS ZONE 'A', 'AE', 'AH' OR 'AO' UNTIL THE OWNER AND/OR CONTRACTOR HAS PROVIDED THE PLANNING DEPARTMENT A DEVELOPMENT PERMIT APPROVED BY THE COUNTY OF HIDALGO FLOOD PLAIN administrator INCLUDING AN ELEVATION CERTIFICATE REFLECTING THE PROPOSED FINISHED FLOOR ELEVATION FOR THE IMPROVEMENTS AND THE BASE FLOOD ELEVATION FOR THE PROPERTY. IN ADDITION, A FINAL CLEARANCE WILL NOT BE ISSUED UNTIL THE OWNER AND/OR CONTRACTOR HAS PROVIDED THE PLANNING DEPARTMENT A FINISHED FLOOR CONSTRUCTION ELEVATION CERTIFICATE CONFIRMING THAT ALL IMPROVEMENTS WERE CONSTRUCTED IN ACCORDANCE WITH THE TERMS OF THE INITIAL APPLICATION AND FLOOD PLAIN ADMINISTRATION DEVELOPMENT PERMIT. A SEPARATE PERMIT IS ALSO REQUIRED FOR INSTALLATION OF SEPTIC TANKS AND THE VERIFICATION THAT SEPTIC TANKS WERE INSTALLED IN COMPLIANCE WITH ALL LEGAL REQUIREMENTS. THIS APPLICATION IS SUBJECT TO CANCELLATION IF WORK OR CONSTRUCTION AUTHORIZED IS NOT COMMENCED WITHIN 6 MONTHS OR IF CONSTRUCTION OR WORK IS SUSPENDED OR ABANDONED FOR A PERIOD OF ONE YEAR AT ANY TIME AFTER WORK IS COMMENCED. APPLICANT/OWNER STATES THAT NO STRUCTURE EXISTS ON THIS TRACT OF LAND. IF FOUND IN VIOLATION APPROVED APPLICATION MAY BE REVOKED. APPROVED APPLICATION FEE SHALL BE DOUBLED FOR CONSTRUCTION COMMENCING AND/OR STRUCTURES MOVED IN PRIOR TO OBTAINING AN APPROVED APPLICATION. THE FORGOING IS A TRUE AND CORRECT DESCRIPTION OF THE IMPROVEMENTS CONTEMPLATED BY THE UNDERSIGNED APPLICANT, AND THE APPLICANT STATES THAT THE APPLICANT WILL HAVE FULL AUTHORITY OVER THE CONSTRUCTION OF SAME AND CONTRACTOR AND APPLICANT HEREBY AGREE TO COMPLY WITH ALL COUNTY REQUIREMENTS AND APPLICABLE PLAT AND/OR DEED RESTRICTIONS. APPLICANT AND CONTRACTOR HEREBY CERTIFY THAT EACH HAS READ AND EXAMINED THIS APPLICATION AND KNOW THE SAME TO BE TRUE AND CORRECT. ALL PROVISIONS OF LAWS AND REGULATIONS GOVERNING THIS TYPE OF WORK WILL BE COMPLIED WITH WHETHER SPECIFIED HEREIN OR NOT. THE GRANTING OF A PERMIT DOES NOT PRESUME TO GIVE AUTHORITY TO VIOLATE OR CANCEL THE PROVISIONS OF ANY OTHER STATE OR LOCAL LAW REGULATING CONSTRUCTION OR THE PERFORMANCE OF CONSTRUCTION. BY SIGNING THIS APPLICATION, APPLICANT AND CONTRACTOR AUTHORIZE REPRESENTATIVES OF THE COUNTY OF HIDALGO TO COME ON TO THE CONSTRUCTION SITE TO MONITOR CONTRACTOR'S AND APPLICANT'S COMPLIANCE WITH THE TERMS OF THE PERMIT AND THE COUNTY'S SUBDIVISION REGULATIONS. PLEASE CONTACT PLANNING DEPARTMENT 48 HOURS PRIOR TO POURING OF FOUNDATION FOR INSPECTION OF BUILDING SETBACKS FROM PROPERTY LINES AND FINISH FLOOR ELEVATION. NO CONSTRUCTION ALLOWED OVER ANY EASEMENTS. BUILDING SETBACKS AND FINISH FLOOR ELEVATIONS SHALL BE MET PRIOR TO POURING FOUNDATION OR WHEN MOVING IN A STRUCTURE.


Signature of Owner of Applicant

6-10-19
Date