

**Regional Linear Park Phase II
(Hike & Bike Trail)
Change Order #1**

Date of Issuance: 05/24/19

Owner: Hidalgo County

Contractor:
Texas Cordia Construction, LLC
3149-A Center Pointe Drive
Edinburg, Texas 78539

Engineer:
B2Z Engineering

Project: RLPPII
Contract: C-18-199-02-12
CSJ: 0921-02-409
Limits: Hall Acres to Ridge Road

Change Order #1 has been approved to make the following Contract Changes:

Description:

Change Order #1 introduces additional cost and work to add drainage along the trail where an existing 30" culvert was extended to the width of the trail at Sta 140+75. Additional 24" RCP was added to replace a crushed 24" existing line. No additional time was required for this request.

Purpose:

Plans did not account for the two existing drainage locations above that required additional work to maintain drainage. See TxDOT Change Order Form 2146-L for a description of item and cost changes.

CHANGE IN CONTRACT PRICE:	CHANGE IN CONTRACT TIME:
Original Contract Price <u>\$3,409,415.00</u>	Original Contract Time <u>400 working Days</u> days or date
Previous Change Orders No. 0 \$0	Net Change from previous Change Orders <u>0</u> Days

Contract Price prior to this Change Order <u>\$3,409,415.00</u>	Contract Time Prior to this Change Order <u>400 working Days</u> days or date
Net increase of the Change Order <u>\$2,444.00</u>	Net increase of the Change Order <u>0 Working days</u> days
Contract Price with all approved Change Orders \$3,411,859.00	Contract Time Prior to this Change Order <u>400 Working days</u> days to date

CONSTRUCTION CONTRACT CHANGE ORDER NUMBER: 1

1. CONTRACTOR: Texas Cordia Construction, LLC

2. Change Order Work Limits: Sta. 131+00 to Sta. 140+75

3. Type of Change (on federal-aid non-exempt projects): Minor (Major/Minor)


4. Describe the change and the reason for the change order. When necessary, include exceptions to this agreement.

The plans did not identify a crushed 24" RCP located at Sta. 131+00 which was located during the excavation operations on the pedestrian trail which had to be removed and replaced. The plans did not address the extension of an existing 30" RCP at the outfall at Sta. 140+75 which needed to be addressed in order to accommodate the embankment fill for the trail in this area. No time will be added by this Change Order.

CCSJ: 0921-02-409
Project: STP 2019 (086) TP
Highway: Hike & Bike
County: Hidalgo
District: 21 - Pharr
Contract Number: C 18-199-02-12

5. New or revised plan sheet(s) are attached and numbered: 59 a & 61a

Each signatory hereby warrants that each has the authority to execute this Change Order.

<p>By signing this change order, the contractor agrees to waive any and all claims for additional compensation due to any and all other expenses; additional changes for time, overhead and profit; or loss of compensation as a result of this change. Further, the contractor agrees that this agreement is made in accordance with Item 4 and the Contract. Exceptions should be noted in the response for #5 above.</p> <p>THE CONTRACTOR Date <u>05/10/19</u> By <u></u> Typed/Printed Name <u>YARA CORBITT</u> Typed/Printed Title <u>CEO</u></p>	<p>The following information must be provided</p> <p>Time Ext. #: <u>0</u> Days added on this C.O.: <u>0</u> Amt. added by this change order: <u>\$2,444.00</u></p> <p>For TxDOT use only:</p> <p>Days participating: _____ Amount participating: _____ Signature _____ Date _____ Name/Title _____</p>
---	---

RECOMMENDED FOR EXECUTION:

 5/10/19
 Name/Title _____ Date _____

Name/Title _____ Date _____
 APPROVED REQUEST APPROVAL

 Name/Title _____ Date _____

Name/Title _____ Date _____
 APPROVED REQUEST APPROVAL

 Name/Title _____ Date _____

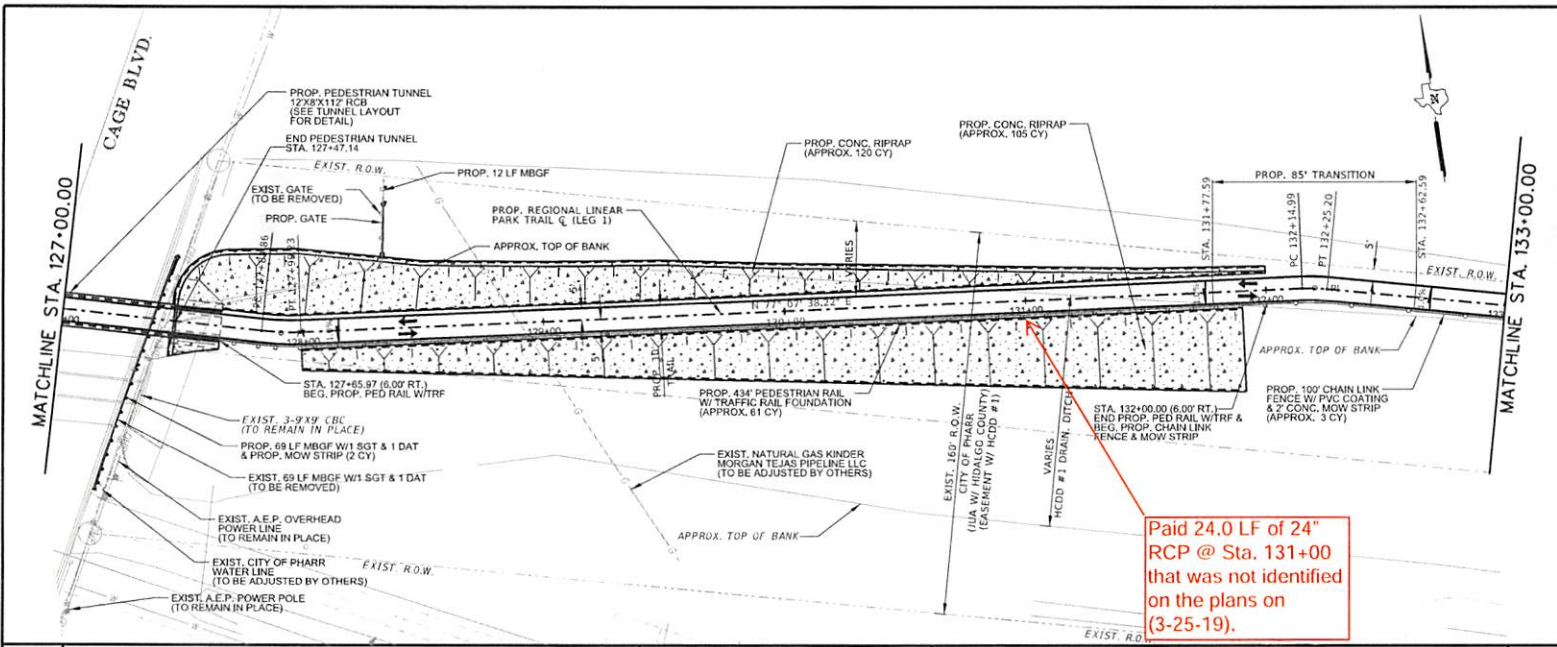
Name/Title _____ Date _____
 APPROVED REQUEST APPROVAL

 Name/Title _____ Date _____

Name/Title _____ Date _____
 APPROVED

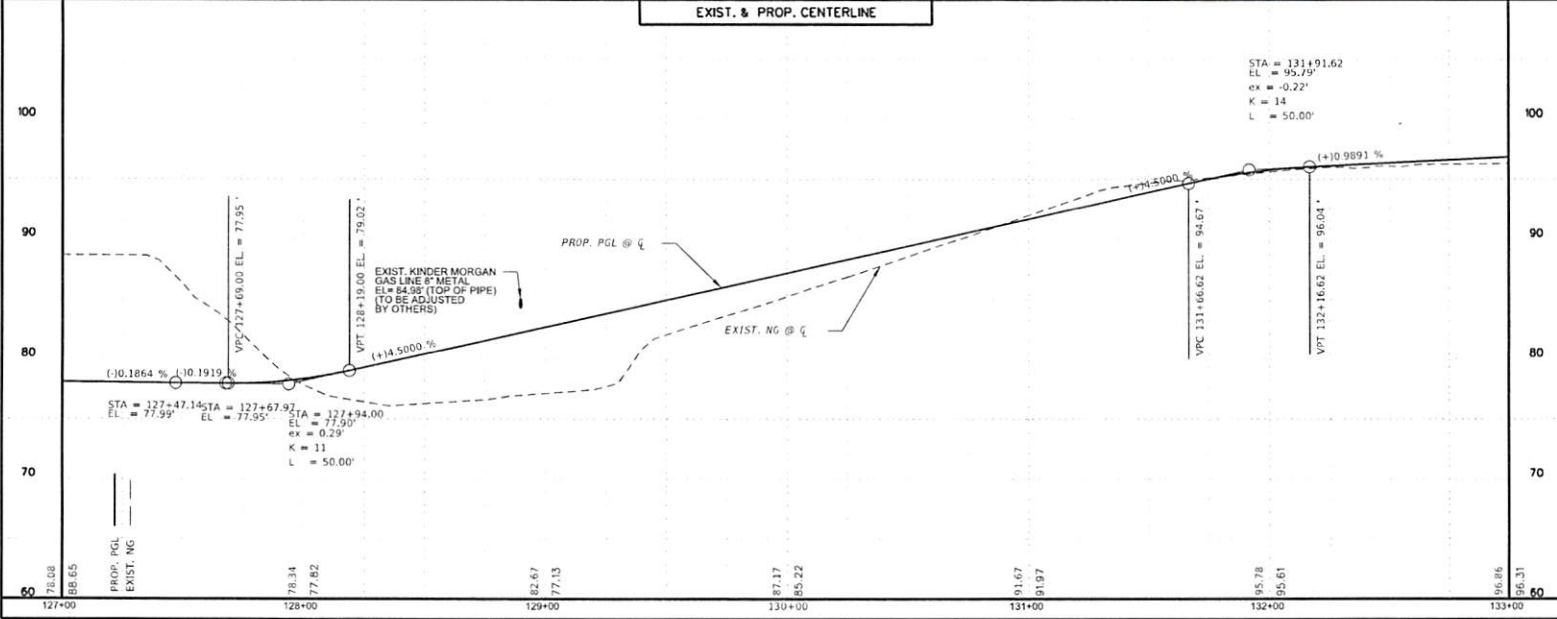
Engineer's Seal:

F:\Geomatics\Projects\2198a & B\Proj\Linear Park Project\Microstation Data\SEC2\03_Roadway\02_RK\Plan\PP_L1CDL06.dwg



SHEET SUMMARY			
ITEM	DESCRIPTION	UNIT	QUANTITY
420	CL C. CONC. TRAFFIC RAIL FOUNDATION	CY	81
432	RIPRAP CONC. (4")	CY	225
432	RIPRAP CONC. (4") (MOW STRIP)	CY	5
450	RAIL (TY PH71)	LF	434
540	INSTALL STR MBGF	LF	81
540	INSTALL STR DAT	EA	1
542	REMOVE STR MBGF	LF	69
542	REMOVE STR DAT	EA	1
544	REMOVE STR SGT	EA	1
544	INSTALL STR SGT	EA	1
550	GATE (REMOVE)	EA	1
550	GATE (INSTALL) (100'x16.62')	EA	1
550	CHAIN LINK FENCE (INSTALL) (16')	LF	100

- LEGEND:**
- DIRECTION OF TRAFFIC
 - ⊗ TO BE REMOVED UNDER ITEM 496 INCLUDES PAYMENT FOR REMOVAL OF ALL APPURTENANCES
- NOTES:**
- SEE ALIGNMENT DATA SHEET FOR PROP. CENTERLINE DATA
 - SEE SURVEY DATA SHEET FOR BM STATIONS, OFFSET, ELEV., ETC.



© 2018
Texas Department of Transportation

Hidalgo County
PRECINCT 22
Comanche Near Rock Creek

L & G Engineering 2100 W. Expressway 83
Highway / Civil Meridian, TX 78018
Structural / Bridge Phone: (956) 565-9813
Environmental Fax: (956) 565-9818
Firm No.: F-4105 800 S. Stewart Rd., Ste. 10
Mission, TX, 78572
Phone: (956) 585-1909
Fax: (956) 585-1927

REGIONAL LINEAR PARK PROJECT
PLAN & PROFILE (LEG 1)
STA. 127+00 TO STA. 133+00

SCALE:
HORIZONTAL = 50'
VERTICAL = 10'

SHEET 6 of 13

DATE	REV	BY	CHK	STATE	PROJECT NO.	SHEET NO.
08/23/18	1	DA	DA	TX	STP 2019 (056) TP	6
DATE	REV	BY	CHK	COUNTY	SECTION	PROJECT
08/23/18	1	DA	DA	HIDALGO	021	02 409 RL.PP

Sheet # 59 a

